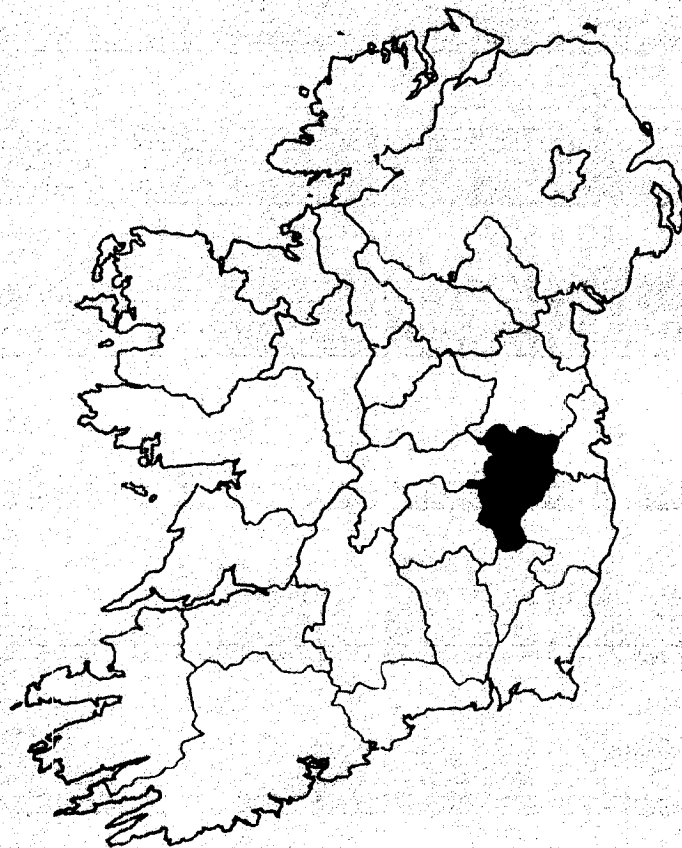


Recorded Monuments

**Protected under Section 12 of the
National Monuments (Amendment) Act, 1994**

County Kildare



RECORD OF MONUMENTS AND PLACES

**as Established under Section 12 of the National Monuments
(Amendment) Act 1994**

COUNTY KILDARE

**Issued By
The Commissioners of Public Works In Ireland
National Monuments and Historic Properties Service
1995**

**Establishment and Exhibition of Record of Monuments and
Places under Section 12 of the National Monuments
(Amendment) Act 1994**

Section 12 (1) of the National Monuments (Amendment) Act 1994 states that the **Commissioners of Public Works in Ireland**

"shall establish and maintain a record of monuments and places where they believe there are monuments and the record shall be comprised of a list of monuments and such places and a map or maps showing each monument and such place in respect of each county in the State."

Section 12 (2) of the Act provides for the exhibition in each county of the list and maps for that county in a manner prescribed by regulations made by the **Minister for Arts, Culture and the Gaeltacht**. The relevant regulations were made under Statutory Instrument No. 341 of 1994, entitled National Monuments (Exhibition of Record of Monuments) Regulations, 1994.

This manual contains the list of monuments and places recorded under Section 12 (1) of the Act for the County of Kildare which is exhibited along with the set of maps for the County of Kildare showing the recorded monuments and places.

Protection of Monuments and Places included in the Record

Section 12 (3) of the Act provides for the protection of monuments and places included in the record stating that

"When the owner or occupier (not being the Commissioners) of a monument or place which has been recorded under subsection (1) of this section or any person proposes to carry out, or to cause or permit the carrying out of, any work at or in relation to such monument or place, he shall give notice in writing of his proposal to carry out the work to the Commissioners and shall not, except in the case of urgent necessity and with the consent of the Commissioners, commence the work for a period of two months after having given the notice."

A person contravening this requirement for two months notification to the Commissioners of Public Works in Ireland of proposed works at or in relation to a recorded monument or place shall (under Section 13 of the Act) be guilty of an offence and be liable on summary conviction to a maximum penalty of a £1000 fine and 12 months imprisonment and on conviction on indictment to a maximum penalty of a £50,000 fine and 5 years imprisonment.

It should also be noted that Section 16 of the National Monuments (Amendment) Act 1994 amended the National Monuments (Amendment) Act 1987 (the Act of 1987) so that under Section 2 (1) (a) (iv) of that Act **the use or possession of a detection device**

"in, or at the site of, a monument recorded under section 12 of the National Monuments (Amendment) Act, 1994,"

is prohibited otherwise than in accordance with a consent of the Commissioners of Public Works in Ireland granted under the provisions of Section 2 of the Act of 1987.

A person contravening the above provisions relating to use or possession of detection devices shall (under Section 2 (5) of the Act of 1987) be guilty of an offence and be liable (under Section 23 (1) of the Act of 1987) on summary conviction to a maximum penalty of a £1000 fine and 6 months imprisonment or on conviction on indictment to a maximum penalty of a £50,000 fine and 12 months imprisonment.

It should be further noted that under Section 7 (1) (a) of the National Monuments (Amendment) Act 1994 a member of the Garda Síochána may without warrant seize and detain:

"a detection device found in, at the site of, or in the vicinity of"

a monument recorded under Section 12 of the Act unless the person in possession of the device has a consent of the Commissioners of Public Works in Ireland in accordance with the provisions of Section 2 of the Act of 1987.

Information forming the Basis for the Record

The information on which the list of monuments and places for each county and the maps showing those monuments and places is based is derived from that used for the non-statutory Sites and Monuments Records previously issued for each county by the National Monuments and Historic Properties Service, but certain monuments have been added and certain entries in the Sites and Monuments Records have not been transferred into the statutory record as they refer to features which have been found on inspection not to merit inclusion in that record or they cannot be located with sufficient accuracy to be so included.

Format of List

The recorded monuments and places in each county are numbered according to the Ordnance Survey Maps of the scale of Six Inches to One Mile ("6 Inch Sheets") for the county, and the entry for each monument and place is arranged in five columns under the following headings (the abbreviation used in the actual list is given in brackets after each):

- 1 Monument Number (MON. NO.)
- 2 Ordnance Survey 6-Inch Sheet Number/Plan/Trace (SH/PL/TR)
- 3 National Grid Co-ordinates (NAT. GRID)
- 4 Townland Name(s) (TOWNLAND)
- 5 Classification

1 Monument Number

This refers to the unique identifying number given to both monuments and places entered in the record and is given in a form similar to the following example which refers to the first monument or place on the first Ordnance Survey 6 Inch Sheet for County Kildare:

KD001-001---

Each county has been given a two letter identifying code, and this forms the first element in the identifying number. The next element (in the above example the 001- coming after the county code) gives the number of the Ordnance

Survey 6 Inch map on which the monument is located. The dash is so as to allow for Ordnance Survey Sheets with A and B inserts and in such cases the Sheet number would be given in the form (for example) 001A or 001B as appropriate.

The last element gives the number of the monument or place within the sequence of monument numbers on the particular Ordnance Survey 6 Inch Sheet - in the above example this is the 001--- at the end. The first two of the three dashes at the end allow monuments or places situated in close proximity to each other or closely associated with each other to be given one overall monument number but at the same time be individually identified through the use of sub-numbering in the form (for example) 00101-, 00102-, 00103-, etc., as appropriate. The final dash is to allow for a situation where a monument or place is divided between two or more Ordnance Survey 6 Inch Sheets in which case an asterisk is placed at the end of the second and subsequent monument numbers relating to that monument or place, thus giving (for example) the form 001--*.

Non-Sequential Numbering

Gaps in the sequence of monument numbers for any particular Ordnance Survey 6 Inch Sheet are the result of entries in the non-statutory Sites and Monuments Record having been subsumed in one monument number in the statutory record or, for the reasons given in the section headed "**Information forming the Basis for the Record**", the non-transferral of certain entries in the non-statutory Sites and Monuments Record to the statutory record.

2 Ordnance Survey 6 Inch Sheet Number/Plan/Trace

Each Ordnance Survey 6 Inch Sheet is divided into sixteen equal parts known as Plans, and each of these Plans is divided into six equal parts known as Traces. The general position of a monument or place on an Ordnance Survey 6 Inch Sheet can thus be given by use of the Plan and Trace system.

3 National Grid Co-ordinates

The ten-figure co-ordinates given in this column indicate the position of each monument or place with reference to the National Grid.

4 Townland Name(s)

The townland or townlands in which a monument or place is situated are given in this column.

5 Classification

The classification gives a brief indication of the nature of each recorded monument or place.

Format of Maps

The maps on which the recorded monuments and places are shown are reduced copies of Ordnance Survey Maps of the scale of Six Inches to One Mile ("6 Inch Sheets"), i.e. 1:10,560. The resulting maps are at a scale of approximately 1:12,500. As explained in the section "**Format of List**" the recorded monuments and places are listed and numbered according to Ordnance Survey 6 Inch Sheet.

Way in which Monuments and Places are Shown

The recorded monuments and places are shown on the maps by being circled or boxed in as appropriate by a black line. In some cases several monuments or places are circled or boxed in together because of their close proximity to, or association with, each other. The circles and boxes around the recorded monuments and places are intended to show them but not to define their exact extent.

Referring from the Maps to the List

A shortened version of the appropriate monument number as given in the list is printed in large characters beside each circle or box. The elements of the monument number indicating the 6 Inch Sheet number and county code are omitted. For example, the first monument or place on the first 6 Inch Sheet for County Kildare has the monument number KD001-001--- as explained in the section "**Format of List**". The circle or box showing that monument or place on the map has the number 1 printed beside it. The next recorded monument or place on the first 6 Inch Sheet for County Kildare has the monument number KD001-002--- and the appropriate circle or box on the map will have the number 2 printed beside it.

The sequence of numbering of the monuments and places on each Ordnance Survey 6 Inch Sheet generally runs from left to right across that sheet in roughly horizontal bands, but monuments or places added after the completion of the initial numbering have been placed at the end of the numerical sequence.

Delisting of Monuments and Places

As noted in the section "**Information forming the Basis of the Record**" certain entries in the non-statutory Sites and Monuments Record have not been transferred into the statutory record of monuments and places. In such cases the circles and boxes for such entries in the Sites and Monuments Records have been stamped "Delisted" on the maps for the record of monuments and places. Circles and boxes stamped "Delisted" should be ignored when consulting the maps.

Address for Inquiries, Notifications and Applications

Inquiries, notifications of proposed works at or in relation to recorded monuments or places or applications for consent for the use of detection devices should be sent to the **Commissioners of Public Works in Ireland** at the following address:

**National Monuments and Historic Properties Service,
51 St. Stephen's Green,
Dublin 2.
Tel. (01) 6613111**

Availability of Acts and Regulations

The Acts and Regulations referred to above are available for purchase from:

**The Government Publications Sales Office,
Sun Alliance House,
Molesworth Street,
Dublin 2.
Tel. (01) 6613111**

TAIFEAD AR SHÉADCHOMHARTHAÍ AGUS ÁITEANNA

mar a Bunaíodh faoi Alt 12 d'Acht na Séadchomharthaí Náisiúnta (Leasú), 1994

CONTAE CHILL DARA

**Arna Eisiúint Ag
Coimisinéirí na nOibreacha Poiblí in Éirinn
An tSeirbhís Séadchomharthaí Náisiúnta agus Maoine Stairiúla
1995**

**Taifead ar Shéadchomharthaí agus Háiteanna a Bhunú agus a
Thaispeáint faoi Alt 12 d'Acht na Séadchomharthaí Náisiúnta
(Leasú), 1994**

Sonraítear in Alt 12 (1) d'Acht na Séadchomharthaí Náisiúnta (Leasú), 1994 go ndéanfaidh Coimisinéirí na nOibreacha Poiblí in Éirinn

"taifead a bhunú agus a choimeád ar bun ar na séadchomharthaí agus na háiteanna a gcreideann siad go bhfuil séadchomharthaí iontu agus is éard a bheidh sa taifead liosta de shéadchomharthaí agus de na háiteanna sin maille le léarscáil nó léarscáileanna ina dtaispeánfar gach séadchomhartha agus an áit sin i ndáil le gach contae sa Stát."

Foráiltear le hAlt 12 (2) den Acht go dtaispeánfar an liosta agus na léarscáileanna i ngach contae don chontae sin ar bhealach a forordaíodh le rialacháin a rinne an tAire Ealaíon, Cultúir agus Gaeltachta. Rinneadh na rialacháin iomchuí faoi Ionstraim Reachtúil Uimh. 341 de 1994, dar teideal Rialacháin na Séadchomharthaí Náisiúnta (Taifead ar Shéadchomharthaí a Thaispeáint), 1994.

Sa lámhleabhar seo tá liosta de na séadchomharthaí agus de na háiteanna a taifeadadh faoi Alt 12 (1) den Acht do Chontae Chill Dara a thaispeántar in eindí leis an tsraith léarscáileanna do Chontae Chill Dara ina dtaispeántar na séadchomharthaí agus na háiteanna atá taifeadta.

Séadchomharthaí agus Áiteanna a áirítear sa Taifead a Chosaint

Foráiltear le hAlt 12 (3) den Acht go gcosnófar séadchomharthaí agus áiteanna a áirítear sa taifead agus sonraítear ann -

"I gcás go mbeartaíonn úinéir nó áititheoir (nach iad na Coimisinéirí iad) séadchomhartha nó áite atá taifeadta faoi fho-alt (1) den alt seo, nó go mbeartaíonn aon duine, aon obair a dhéanamh, nó go gcuireann sé faoi deara nó go gceadaíonn sé aon obair a dhéanamh ag an séadchomhartha sin nó ag an áit sin, nó i ndáil leo, tabharfaidh sé fógra i scríbhinn do na Coimisinéirí go bhfuil sé beartaithe aige an obair a dhéanamh agus ní dhéanfaidh sé, ach amháin i gcás fíorphráinne agus le toiliú na gCoimisinéirí, an obair a thosú go ceann tréimhse dhá mhí tar éis an fógra a bheith tugtha."

Aon duine a sháraíonn an riachtanas seo maidir le fógra dhá mhí a thabhairt do Choimisinéirí na nOibreacha Poiblí in Éirinn i dtaca le hoibreacha atá beartaithe ag séadchomhartha nó áit thaifeadta, nó i ndáil leo, beidh sé ciontach i gcion (faoi Alt 13 den Acht) agus dlífear, ar é a chiontú go hachomair, uaspheonós d'fhíneáil £1000 agus príosúnacht 12 mhí agus, ar é a chiontú ar díotáil, uaspheonós d'fhíneáil £50,000 agus príosúnacht 5 bliana, a chur air.

Ba chóir a thabhairt faoi deara leis go ndearnadh Acht na Séadchomharthaí Náisiúnta (Leasú), 1987 (Acht 1987) a leasú le hAlt 16 d'Acht na Séadchomharthaí Náisiúnta (Leasú), 1994 ionas, faoi Alt 2 (1) (iv) den Acht sin, go gcoisctear feiste bhraite a úsáid nó seilbh a bheith ar fheiste bhraite

"i séadchomhartha nó ag láithreán séadchomhartha a bheidh taifeadta faoi alt 12 d'Acht na Séadchomharthaí Náisiúnta (Leasú), 1994,"

seachas le toiliú Choimisinéirí na nOibreacha Poiblí in Éirinn arna dheonú faoi fhorálacha Alt 2 d'Acht 1987.

Duine a sháraíonn na forálacha thuas i ndáil le feistí braite a úsáid nó seilbh a bheith ar fheistí braite, beidh sé ciontach i gcion (faoi Alt 2 (5) d'Acht 1987) agus dlífear (faoi Alt 23 (1) d'Acht 1987), ar é a chiontú go hachomair, uaspheonós d'fhíneáil £1000 agus príosúnacht 6 mhí nó, ar é a chiontú ar díotáil, uaspheonós d'fhíneáil £50,000 agus príosúnacht 12 mhí, a chur air.

Ba chóir a thabhairt faoi deara, de bhreis air sin, go bhféadfaidh comhalta den Gharda Síochána, faoi Alt 7 (1) (a) d'Acht na Séadchomharthaí Náisiúnta (Leasú), 1994,

"feiste bhraite a fhaightear i séadchomhartha, ag láithreán séadchomhartha, nó i gcomharsanacht séadchomhartha"

ar séadchomhartha é atá taifeadta faoi Alt 12 den Acht, a urghabháil agus a choinneáil gan bharántas mura bhfuil toiliú Choimisinéirí na nOibreacha Poiblí in Éirinn faighte ag an duine a bhfuil seilbh aige ar an bhfeiste de réir fhorálacha Alt 2 d'Acht 1987.

Faisnéis atá mar Bhonn don Taifead

Maidir leis an bhfaisnéis ar a bhfuil liosta na séadchomharthaí agus na háiteanna do gach contae agus na léarscáileanna a thaispeánann na séadchomharthaí agus na háiteanna sin bunaithe, tagann sí ón bhfaisnéis sin a úsáideadh do na Taifid ar Láithreáin agus ar Shéadchomharthaí neamhreachtúla a d'eisigh an tSeirbhís Séadchomharthaí Náisiúnta agus Maoine Stairiúla roimhe seo do gach contae, ach cuireadh séadchomharthaí áirithe leo agus níor aistríodh iontrálacha áirithe sna Taifid ar Láithreáin agus ar Shéadchomharthaí isteach sa taifead reachtúil mar go dtagraíonn siad do ghnéithe a bhfuarthas amach arna n-íniúchadh nach dtuillfeann siad go gcuirfí isteach sa taifead sin iad nó nach féidir iad a aimsiú le dóthain cruinnis le go gcuirfí isteach iad.

Leagan Amach an Liosta

Tá na séadchomharthaí agus na háiteanna taifeadta i ngach contae uimhrithe de réir Léarscáileanna na Suirbhéireachta Ordanáis den scála Sé Orlach in aghaidh an Mhíle ("Bileoga 6 Orlach") don chontae, agus leagtar amach an iontráil do gach séadchomhartha agus áit i gcúig cholún faoi na ceannteidil seo a leanas (tugtar an nod a úsáidtear sa liosta féin idir lúibíní i ndiaidh gach ceannteidil):

- 1 Uimhir an tSéadchomhartha (MON. NO.)
- 2 Uimhir / Plean / Rian Bhileog 6 Orlach na Suirbhéireachta Ordanáis (SH/PL/TR)
- 3 Comhordanáidí na hEangaí Náisiúnta (NAT.GRID.)
- 4 Ainm (neacha) Baile / Bailte Fearainn (TOWNLAND)
- 5 Aicmiú

1 Uimhir an tSéadchomhartha

Tagraíonn sé seo don uimhir aitheantais shainiúil a thugtar do na séadchomharthaí agus do na háiteanna araon a thairfeadtar sa taifead agus tugtar í sa bhfoirm chéanna leis an sampla seo a leanas a thagraíonn don chéad séadchomhartha nó áit ar an gcéad Bhileog 6 Orlach de chuid na Suirbhéireachta Ordanáis do Chontae Chill Dara:

KD001-001---

Tá cód aitheantais dhá litir tugtha do gach contae, agus is é seo atá mar chéad eilimint san uimhir aitheantais. Tugann an chéad eilimint eile (sa sampla thuas an 001- a thagann tar éis chód an chontae) an uimhir de chuid léarscáil 6 Orlach na Suirbhéireachta Ordanáis ar a bhfuil an séadchomhartha suite. Is amhlaidh atá an fhleasc ann chun soláthar a dhéanamh do Bhileoga na Suirbhéireachta Ordanáis le hiatáin A agus B agus sna cásanna sin thabharfaí uimhir na Bileoige san fhoirm (mar shampla) 001A nó 001B mar is iomchuí.

Tugann an eilimint deiridh uimhir an tséadchomhartha nó na háite laistigh de sheicheamh uimhreacha na séadchomharthaí ar an mBileog 6 Orlach áirithe de chuid na Suirbhéireachta Ordanáis, sa sampla thuas sin é an 001--- ag an deireadh. Tugann an chéad dá cheann de na trí fhleasc ag an deireadh deis ar uimhir shéadchomhartha amháin a thabhairt do shéadchomharthaí nó d'áiteanna atá suite gar dá chéile nó atá bainteach go dlúth le chéile ach san am céanna iad a aithint ina n-aonar trí fho-uimhriú a úsáid san fhoirm (mar shampla) 00101-, 00102-, 00103- etc. mar is iomchuí. Tá an fhleasc dheiridh ann chun soláthar a dhéanamh do chás ina bhfuil séadchomhartha nó áit roinnte idir dhá Bhileog 6 Orlach nó níos mó de chuid na Suirbhéireachta Ordanáis agus sa chás sin cuirtear réiltín ag deireadh an dara huimhir shéadchomhartha agus na huimhreacha ina dhiaidh sin a bhaineann leis an séadchomhartha sin nó leis an áit sin a thugann (mar shampla) an fhoirm 001--*.

Uimhriú Neamh-Sheicheamhach

Is éard is cúis le bearnaí i seicheamh uimhreacha na séadchomharthaí d'aon Bhileog 6 Orlach ar leith de chuid na Suirbhéireachta Ordanáis gur cuireadh iontrálacha sa Taifead neamhrechtúil ar Láithreáin agus ar Shéadchomharthaí isteach in aon uimhir shéadchomhartha amháin sa taifead reachtúil nó, ar na cúiseanna a thugtar san alt dar teideal "**Faisnéis atá mar Bhonn don Taifead**", nár aistríodh iontrálacha áirithe sa Taifead neamhrechtúil ar Láithreáin agus ar Shéadchomharthaí isteach sa taifead reachtúil.

2 Uimhir / Plean / Rian Bhileog 6 Orlach na Suirbhéireachta Ordanáis

Tá gach Bileog 6 Orlach de chuid na Suirbhéireachta Ordanáis roinnte i sé chuid déag atá ar cóimhéid ar a dtugtar Pleananna, agus tá gach ceann de na Pleananna sin roinnte i sé chuid atá ar cóimhéid ar a dtugtar Rianta. Is féidir suíomh ginearálta séadchomhartha nó áite ar bhileog 6 Orlach na Suirbhéireachta Ordanáis a thabhairt mar sin trí úsáid a bhaint as córas an Phlean agus an Riain.

3 Comhordanáidí na hEangái Náisiúnta

Cuireann na comhordanáidí deich bhfigiúr a thugtar sa cholún seo suíomh gach séadchomhartha nó áite in iúl le tagairt don Eangach Náisiúnta.

4 Ainm (neacha) Baile / Bailte Fearainn

Tugtar sa cholún seo an baile nó na bailte fearainn ina bhfuil séadchomhartha nó áit.

5 Aicmiú

Tugann an t-aicmiú cur síos gairid ar chineál gach séadchomhartha nó áite atá taifeadta.

Leagan Amach na Léarscáileanna

Is é atá sna léarscáileanna ar a dtaispeántar na séadchomharthaí agus na háiteanna taifeadta cóipeanna laghdaithe de Léarscáileanna na Suirbhéireachta Ordanáis den scála Sé Orlach in aghaidh an Mhíle ("Bileoga 6 Orlach"), i.e. 1:10, 560. Na léarscáileanna atá ann dá thoradh sin tá siad ar scála de thart ar 1:12, 500. Mar a mhínítear sa roinn "**Leagan Amach an Liosta**", liostaítear agus uimhrítear séadchomharthaí agus áiteanna de réir Bhileog 6 Orlach na Suirbhéireachta Ordanáis.

An tSlí a dTaispeántar Séadchomharthaí agus Áiteanna

Taispeántar na séadchomharthaí agus na háiteanna taifeadta ar na léarscáileanna trí chiorcal nó bosca mar is iomchuí a chur timpeall orthu le líne dhubh. I gcásanna ar leith cuirtear ciorcal nó bosca timpeall ar roinnt séadchomharthaí nó áiteanna lena chéile toisc iad a bheith an-ghairid dá chéile nó bainteach le chéile. Na ciorcail agus na boscaí atá curtha timpeall ar na séadchomharthaí agus ar na háiteanna taifeadta tá siad beartaithe chun iad a thaispeáint ach gan a méid cruinn a shainiú.

Tagairt a dhéanamh ó na Léarscáileanna don Liosta

Déantar leagan giorraithe den uimhir shéadchomhartha iomchuí, mar a thugtar í sa liosta, a chlóbhualadh i gcarachtair mhóra in aice gach ciorcail nó bosca. Fágtar ar lár na heilimintí den uimhir shéadchomhartha a léiríonn uimhir na Bileoige 6 Orlach agus cód an chontae. Mar shampla, mar a mhínítear sa roinn "**Leagan Amach an Liosta**", tá an uimhir shéadchomhartha KD001-001--- ag an gcéad séadchomhartha nó áit ar an gcéad Bhileog 6 Orlach do Chontae Chill Dara. Tá an uimhir 1 clóbhuailte in aice an chiorcail nó an bhosca a thaispeánann an séadchomhartha sin nó an áit sin ar an léarscáil. Tá an uimhir shéadchomhartha KDO01-002--- ag an gcéad séadchomhartha nó áit taifeadta eile ar an gcéad Bhileog 6 Orlach do Chontae Chill Dara agus beidh an uimhir 2 clóbhuailte in aice an chiorcail nó an bhosca iomchuí ar an léarscáil.

De ghnáth téann seicheamh uimhrithe na séadchomharthaí agus na n-áiteanna ar gach Bileog 6 Orlach de chuid na Suirbhéireachta Ordanáis ó chlé go deas trasna na bileoige sin i mbandaí a bhíonn cothrománach cuid mhaith, ach i gcás séadchomharthaí nó áiteanna a cuireadh isteach i ndiaidh chríochnú an uimhrithe tosaigh cuireadh ag deireadh sheicheamh na n-uimhreacha iad.

Séadchomharthaí agus Áiteanna a Dhíliostú

Mar a tugadh faoi deara sa roinn "**Faisnéis atá mar Bhonn don Taifead**", níor aistríodh taifeadtaí áirithe sa Taifead neamhrechtúil ar Láithreáin agus ar

Shéadchomharthaí isteach sa taifead reachtúil ar shéadchomharthaí agus áiteanna. Sna cásanna sin, rinneadh "DELISTED" a stampáil ar na ciorcail agus ar na boscaí d'iontrálacha den sórt sin sna Taifid ar Shéadchomharthaí agus Áiteanna ar na léarscáileanna le haghaidh an taifid ar shéadchomharthaí agus áiteanna. Ba chóir neamhaird a thabhairt ar chiorcail agus ar bhoscaí a bhfuil "DELISTED" stampáilte orthu agus na léarscáileanna á gceadú.

Seoladh le haghaidh Fiosrúchán, Fógraí agus Iarratas

Ba chóir fiosrúcháin, fógraí i leith oibreacha a bheartaítear a dhéanamh ag séadchomharthaí nó áiteanna taifeadta, nó i ndáil leo, nó iarratais ar thoilíú le feistí braite a úsáid, a sheoladh chuig **Coimisinéirí na nOibreacha Poiblí in Éirinn** ag an seoladh seo a leanas:

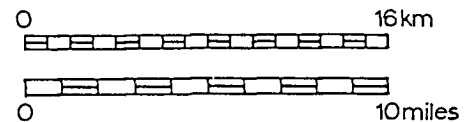
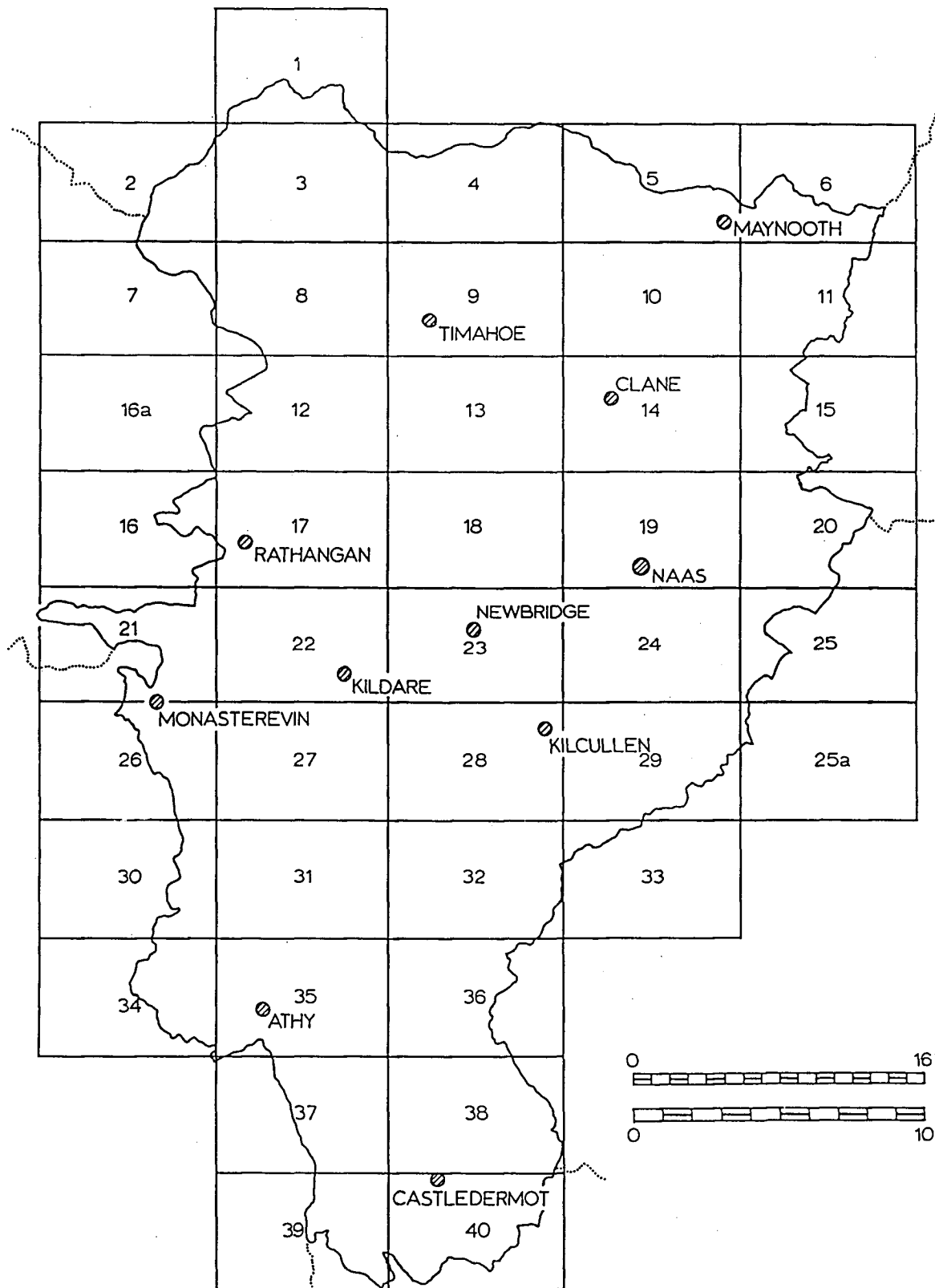
**An tSeirbhís Séadchomharthaí Náisiúnta agus Maoine Stairiúla,
51 Faiche Stiabhna,
Baile Átha Cliath 2.
Teil. (01) 6613111**

Fáil ar Achtanna agus Rialacháin

Is féidir na hAchtanna agus na Rialacháin dá dtagraítear thuas a cheannach ó:

**Oifig Dhíolta Foilseachán Rialtais,
Teach Sun Alliance,
Sráid Theach Laighean,
Baile Átha Cliath 2.
Teil. (01) 6613111**

County Kildare





List of Recorded Monuments and Places

County of Kildare

Liosta de Shéadchomharthaí agus d'Áiteanna Taifeadta

Contae Chill Dara

SHEET NO.- 001-

MON. NO.	SH/PL/TR	NAT. GRID	TOWNLAND	CLASSIFICATION
KD001-001---	001-/13/5	26601/24324	KILRATHMURRY	RECTANGULAR ENCLOSURE SITE
KD001-002---	001-/10/4	26813/24461	BALLYNAKILL (BALLYNADRUMNY ED)	ENCLOSURE
KD001-003---	001-/13/4	26592/24308	KILRATHMURRY	RECTANGULAR ENCLOSURE SITE
KD001-004---	001-/15/6	27199/24358	MOYVALLY	MOATED SITE
KD001-005---	001-/15/6	27178/24288	MOYVALLY	CASTLE SITE
KD001-007---	001-/14/6	26938/24339	CALF FIELD	CASTLE SITE
KD001-009---	001-/13/2	26671/24356	CLONARD NEW	MOTTE POSSIBLE
KD001-010---	001-/15/2	27137/24424	MOYVALLY	POTENTIAL SITE - AERIAL PHOTO

SHEET NO.- 002-

MON. NO.	SH/PL/TR	NAT. GRID	TOWNLAND	CLASSIFICATION
KD002-001---	002-/04/6	26498/24151	KILRATHMURRY	RINGFORT (RATH \ CASHEL)
KD002-002---	002-/08/5	26395/24003	BRACKAGH	HOLY WELL
KD002-003---	002-/08/5	26387/23957	BRACKAGH	WELL
KD002-004---	002-/12/2	26399/23942	BRACKAGH	GRAVEYARD
KD002-005---	002-/12/2	26396/23938	BRACKAGH	CASTLE SITE
KD002-006---	002-/15/5	26135/23707	GRANGE WEST	HOLY WELL
KD002-007---	002-/15/6	26209/23646	GRANGE WEST	TOWER HOUSE
KD002-008---	002-/16/5	26409/23657	CARRICK (CARRICK ED)	HOLY WELL
KD002-009---	002-/16/5	26405/23683	CARRICK (CARRICK ED)	TOWER HOUSE
KD002-010---	002-/16/5	26410/23681	CARRICK (CARRICK ED)	CHURCH AND GRAVEYARD
KD002-011---	002-/16/3	26456/23717	BALLINDOOLIN	MOUND
KD002-01201-	002-/16/3	26513/23780	BALLINDOOLIN	TOGHER
			KILLINAGH	
KD002-013---	002-/16/3	26485/23784	BALLINDOOLIN	MOATED SITE

SHEET NO. - 003-

MON. NO.	SH/PL/TR	NAT. GRID	TOWNLAND	CLASSIFICATION
KD003-001---	003-/01/4	26592/24123	KILRATHMURRY	GRAVEYARD
KD003-002---	003-/05/5	26622/23990	KILRAINY	CHURCH SITE AND GRAVEYARD
KD003-004---	003-/09/4	26556/23849	KILLINAGH	CASTLE SITE
KD003-005---	003-/09/3	26739/23889	BALRINNET	CASTLE SITE
KD003-006---	003-/10/1	26794/23882	BALRINNET	CHILDREN'S BURIAL GROUND
KD003-007---	003-/10/1	26833/23880	KILGLASS	CEMETERY SITE
KD003-008---	003-/09/6	26721/23801	NURNEY (KILRAINY ED)	CHURCH SITE AND GRAVEYARD
KD003-009---	003-/10/6	26995/23814	CALFSTOWN	ENCLOSURE SITE
KD003-010---	003-/11/4	27048/23806	CADAMSTOWN	RINGFORT (RATH \ CASHEL) SITE
KD003-011---	003-/15/1	27036/23722	MYLERSTOWN (DREHID ED)	CHURCH AND GRAVEYARD
KD003-012---	003-/15/4	27054/23715	MYLERSTOWN (DREHID ED)	TOWER HOUSE POSSIBLE
KD003-013---	003-/15/5	27130/23669	MYLERSTOWN (DREHID ED)	RINGFORT (RATH \ CASHEL)
KD003-014---	003-/11/5	27130/23877	CADAMSTOWN	CHURCH AND GRAVEYARD
KD003-01501-	003-/11/2	27148/23915	CADAMSTOWN	CHILDREN'S BURIAL GROUND
KD003-01502-	003-/11/2	27147/23913	CADAMSTOWN	CROSS BASE
KD003-01601-	003-/11/3	27204/23945	CLONAGH (CADAMSTOWN ED)	CROSS
KD003-01602-	003-/11/3	27205/23944	CLONAGH (CADAMSTOWN ED)	BURIAL (S) SITE
KD003-017---	003-/11/3	27250/23898	CLONAGH (CADAMSTOWN ED)	CASTLE SITE
KD003-018---	003-/12/5	27373/23836	KILSHANCHOE	ENCLOSURE
KD003-019---	003-/02/3	26927/24245	BALLYNADRUMNY	CHURCH AND GRAVEYARD
KD003-025---	003-/12/4	27303/23831	CLONAGH (CADAMSTOWN ED)	MOATED SITE POSSIBLE

SHEET NO.- 004-

MON. NO.	SH/PL/TR	NAT. GRID	TOWNLAND	CLASSIFICATION
KD004-001---	004-/09/2	27601/23961	JOHNSTOWN (CADAMSTOWN ED)	CROSS BASE
KD004-002---	004-/05/5	27629/23974	JOHNSTOWN (CADAMSTOWN ED)	ARMORIAL STONE (S) PRESENT LOCATION
KD004-003---	004-/09/2	27617/23968	JOHNSTOWN (CADAMSTOWN ED)	ARCHITECTURAL FRAGMENT PRESENT LOCATION
KD004-004---	004-/09/3	27672/23922	GORTEEN (DUNFIERTH ED)	STONE HEAD PRESENT LOCATION
KD004-00501-	004-/07/5	28124/24051	DUNFIERTH	CHURCH AND GRAVEYARD
KD004-00502-	004-/07/5	28122/24041	DUNFIERTH	ALTAR-TOMB
KD004-006---	004-/10/4	27772/23836	DUNFIERTH	CASTLE SITE
KD004-007---	004-/09/5	27582/23886	GORTEEN (DUNFIERTH ED)	HOLY WELL SITE
KD004-008---	004-/09/5	27625/23817	COOLREE (DUNFIERTH ED)	RINGFORT (RATH \ CASHEL)
KD004-009---	004-/09/5	27634/23818	COOLREE (DUNFIERTH ED)	ENCLOSURE
KD004-010---	004-/13/6	27671/23693	MUCKLON	HABITATION SITE
KD004-011---	004-/13/5	27651/23676	MULGEETH	RINGFORT (RATH \ CASHEL)
KD004-012---	004-/14/1	27809/23777	DUNFIERTH	MOATED SITE
KD004-014---	004-/15/1	28023/23791	KNOCKANALLY	CRANNOG
KD004-015---	004-/15/2	28071/23816	KNOCKANALLY	ENCLOSURE
KD004-016---	004-/15/3	28184/23784	OVIDSTOWN (CLONCURRY ED)	ENCLOSURE
KD004-017---	004-/15/5	28125/23669	HORTLAND	MOTTE
KD004-018---	004-/15/5	28125/23662	HORTLAND	CHURCH SITE AND GRAVEYARD
KD004-019---	004-/15/6	28189/23661	HORTLAND	CASTLE SITE
KD004-020---	004-/07/5	28076/23987	BALLYVONEEN	ENCLOSURE SITE
KD004-02101-	004-/07/1	28040/24122	CLONCURRY (CL'Y ED) (IKEATHY \ OUGHTER'Y BY)	SETTLEMENT SHRUNKEN SITE
			BALLYVONEEN	
			BALLYNAKILL (CLONCURRY ED)	
			KILBROOK	
KD004-023---	004-/14/1	27804/23776	DUNFIERTH	WELL SITE
KD004-024---	004-/07/3	28176/24121	KILBROOK	HOLY WELL

SHEET NO. - 004-

MON. NO.	SH/PL/TR	NAT.GRID	TOWNLAND	CLASSIFICATION
KD004-025---	004-/08/5	28348/24016	KILLICKAWEENY	STANDING STONE POSSIBLE
KD004-026---	004-/12/2	28362/23945	GRANGE	ECCLESIASTICAL REMAINS
KD004-027---	004-/12/4	28287/23865	KILBRIDE	ENCLOSURE
KD004-028---	004-/12/6	28407/23890	GRANGE	ENCLOSURE
KD004-029---	004-/16/5	28323/23728	BALLYKEELAN	EARTHWORK
KD004-030---	004-/14/1	27794/23773	DUNFIERTH	MOATED SITE
KD004-031---	004-/04/2	28358/24246	KILLEIGHTER	ECCLESIASTICAL REMAINS
KD004-032---	004-/09/3	27711/23930	GORTEEN (DUNFIERTH ED)	MOATED SITE POSSIBLE
KD004-033---	004-/10/6	27910/23879	DYSART	RECTANGULAR ENCLOSURE SITE
KD004-034---	004-/07/3	28178/24115	KILBROOK	MOUND
KD004-035---	004-/07/3	28176/24093	BALLYNAKILL (CLONCURRY ED)	ENCLOSURE
KD004-036---	004-/09/1	27500/23920	JOHNSTOWN (CADAMSTOWN ED)	RINGFORT (RATH \ CASHEL) POSSIBLE
KD004-037---	004-/07/2	28144/24061	BALLYNAKILL (CLONCURRY ED)	ENCLOSURE
KD004-038---	004-/12/5	28326/23837	KILBRIDE	RECTANGULAR ENCLOSURE

SHEET NO.- 005-

MON. NO.	SH/PL/TR	NAT. GRID	TOWNLAND	CLASSIFICATION
KD005-001---	005-/05/3	28693/24106	BOYCETOWN	RECTANGULAR ENCLOSURE
KD005-002---	005-/10/2	28873/23978	KILCOCK	CHURCH SITE AND GRAVEYARD
KD005-003---	005-/10/6	28949/23903	BRANGANSTOWN	ENCLOSURE SITE
KD005-004---	005-/14/3	28955/23815	GRAGADDER	CASTLE POSSIBLE SITE
KD005-005---	005-/14/4	28780/23709	PORTGLORIAM	RINGFORT (RATH \ CASHEL) SITE
KD005-006---	005-/11/2	29092/23931	MAWS	MOATED SITE
KD005-007---	005-/09/2	28586/23982	PITCHFORDSTOWN	ENCLOSURE POSSIBLE
KD005-008---	005-/16/1	29229/23784	LARAGHBRYAN EAST	CASTLE SITE
KD005-009---	005-/16/1	29229/23771	LARAGHBRYAN EAST	CHURCH AND GRAVEYARD
KD005-010---	005-/16/2	29298/23788	MAYNOOTH	ENCLOSURE POSSIBLE SITE
KD005-01101-	005-/16/2	29299/23783	MAYNOOTH	ENCLOSURE SITE
KD005-01102-	005-/04/3	29382/24449	MAYNOOTH	TRACKWAY
KD005-012---	005-/16/2	29299/23775	MAYNOOTH	FIELD SYSTEM SITE
KD005-013---	005-/16/5	29351/23754	COLLEGELAND	HOUSE SITE
KD005-014---	005-/16/6	29380/23753	MAYNOOTH	ARCHITECTURAL FRAGMENT PRESENT LOCATION
KD005-015---	005-/16/2	29356/23762	MAYNOOTH	CASTLE
KD005-016---	005-/16/5	29357/23754	MAYNOOTH	CHURCH
KD005-018---	005-/15/6	29183/23690	CRINSTOWN	HOUSE - MEDIEVAL

SHEET NO.- 006-

MON. NO.	SH/PL/TR	NAT. GRID	TOWNLAND	CLASSIFICATION
KD006-001---	006-/14/3	29902/23805	SION	WELL
KD006-002---	006-/14/3	29917/23791	CONFHEY	CASTLE SITE
KD006-003---	006-/15/5	30095/23737	CONFHEY	CHURCH AND GRAVEYARD
KD006-004---	006-/15/6	30114/23742	CONFHEY	TOWER HOUSE
KD006-005---	006-/13/6	29633/23725	DONAGHMORE	ECCLESIASTICAL REMAINS
KD006-006---	006-/14/4	29707/23685	KILMACREDOCK LOWER	RINGFORT (RATH \ CASHEL)
KD006-007---	006-/09/3	29663/23933	OLDCARTON	CHURCH SITE AND GRAVEYARD
KD006-009---	006-/09/5	29541/23876	CARTON DEMESNE	HOUSE
KD006-011---	006-/09/6	29650/23914	CARTON DEMESNE	HOLY WELL SITE POSSIBLE
KD006-012---	006-/13/6	29638/23711	DONAGHMORE	RECTANGULAR ENCLOSURE SITE
KD006-013---	006-/09/4	29485/23839	CARTON DEMESNE	HOLY WELL
KD006-014---	006-/09/6	29687/23859	CARTON DEMESNE	ENCLOSURE POSSIBLE SITE
KD006-015---	006-/13/3	29645/23774	CARTON DEMESNE	HOLY WELL SITE

SHEET NO.- 007-

MON. NO.	SH/PL/TR	NAT. GRID	TOWNLAND	CLASSIFICATION
KD007-001---	007-/03/5	26157/23503	KINNAFAD	TOWER HOUSE

SHEET NO.- 008-

MON. NO.	SH/PL/TR	NAT. GRID	TOWNLAND	CLASSIFICATION
KD008-001---	008-/02/5	26868/23499	CARBURY	ARCHAEOLOGICAL COMPLEX
KD008-00101-	008-/02/5	26868/23499	CARBURY	MOTTE
KD008-00102-	008-/02/5	26868/23499	CARBURY	CASTLE
KD008-00103-	008-/02/5	26868/23499	CARBURY	DWELLING
KD008-00104-	008-/02/5	26868/23499	CARBURY	LANDSCAPE FEATURE (S)
KD008-00105-	008-/02/5	26868/23499	CARBURY	CHURCH AND GRAVEYARD
KD008-003---	008-/06/2	26860/23461	CARBURY	TUMULUS
KD008-004---	008-/06/2	26856/23475	CARBURY	RING-BARROW
KD008-005---	008-/06/2	26862/23467	CARBURY	RING-BARROW
KD008-006---	008-/06/2	26856/23425	CARBURY	GRAVEYARD
KD008-007---	008-/03/2	27112/23612	COLLINSTOWN (CARBURY ED)	ENCLOSURE SITE
KD008-00801-	008-/03/5	27107/23530	ARDKILL	TOWER HOUSE
KD008-00802-	008-/03/5	27110/23524	ARDKILL	FIELD SYSTEM
KD008-009---	008-/03/5	27121/23496	ARDKILL	CHURCH AND GRAVEYARD
KD008-010---	008-/04/1	27315/23622	BALLYNAMULLAGH	RINGFORT (RATH \ CASHEL)
KD008-011---	008-/04/3	27423/23609	DREHID	RINGFORT (RATH \ CASHEL)
KD008-012---	008-/06/6	26951/23396	DEMESNE	HOLY WELL
KD008-013---	008-/09/2	26645/23301	CLONKEEN	ENCLOSURE SITE
KD008-014---	008-/09/2	26663/23271	CLONKEEN	CASTLE SITE
KD008-015---	008-/10/1	26818/23252	BALLYHAGAN	RINGFORT (RATH \ CASHEL)
KD008-016---	008-/11/3	27228/23322	PARSONSTOWN (WINDMILL CROSS ED)	RINGFORT (RATH \ CASHEL) SITE
KD008-017---	008-/03/5	27143/23487	ARDKILL	ENCLOSURE
KD008-018---	008-/06/2	26902/23446	CARBURY	MEMORIAL SLAB PRESENT LOCATION
KD008-019---	008-/15/1	27063/23112	RATHMORE (WINDMILL CROSS ED)	RECTANGULAR ENCLOSURE SITE
KD008-020---	008-/03/6	27232/23490	COLLINSTOWN (CARBURY ED)	CHURCH SITE
KD008-022---	008-/05/6	26706/23365	COOLAVACOOSE	ENCLOSURE SITE

SHEET NO.- 008-

MON. NO.	SH/PL/TR	NAT.GRID	TOWNLAND	CLASSIFICATION
KD008-023---	008-/11/3	27217/23315	PARSONSTOWN (WINDMILL CROSS ED)	RINGFORT (RATH \ CASHEL) POSSIBLE
KD008-024---	008-/08/1	27318/23449	DREHID	RECTANGULAR ENCLOSURE
KD008-025--*	008-/08/3	27492/23412	DREHID	TOGHER
KD008-026---	008-/08/6	27478/23369	DREHID	TOGHER
KD008-027---	008-/08/6	27458/23345	DREHID	TOGHER
KD008-02901-	008-/12/3	27429/23247	TIMAHOE WEST	TOGHER
			PARSONSTOWN (WINDMILL CROSS ED)	
KD008-03001-	008-/12/5	27420/23238	KILKEASKIN	TOGHER
			LOUGHNACUSH	
			TIMAHOE WEST	
KD008-034---	008-/11/1	27062/23262	DERRINTURN	HOLY WELL

SHEET NO.- 009-

MON. NO.	SH/PL/TR	NAT. GRID	TOWNLAND	CLASSIFICATION
KD009-001---	009-/02/4	27776/23566	MULGEETH	ENCLOSURE SITE
KD009-002---	009-/03/3	28220/23623	HORTLAND	ENCLOSURE POSSIBLE
KD009-003---	009-/04/4	28297/23573	FANAGHS	ENCLOSURE SITE
KD009-004---	009-/08/2	28340/23498	FANAGHS	RINGFORT (RATH \ CASHEL)
KD009-005---	009-/08/3	28432/23443	DONADEA	RINGFORT (RATH \ CASHEL)
KD009-006---	009-/09/2	27592/23253	TIMAHOE WEST	TRACKWAY (S)
KD009-00601-	009-/09/2	27592/23253	TIMAHOE WEST	CHILDREN'S BURIAL GROUND POSSIBLE
KD009-007---	009-/10/1	27819/23270	COOLOGMARTIN	ENCLOSURE SITE
KD009-008---	009-/09/6	27744/23210	TIMAHOE EAST	CHURCH AND GRAVEYARD
KD009-009---	009-/09/6	27739/23195	TIMAHOE WEST	CASTLE SITE
KD009-010---	009-/11/4	28010/23225	GILLTOWN (TIMAHOE NORTH ED)	ENCLOSURE SITE
KD009-011---	009-/12/1	28240/23271	DUNMURRAGHILL	CHURCH AND GRAVEYARD SITE
KD009-012---	009-/12/1	28252/23267	DUNMURRAGHILL	METALWORKING FURNACE SITE
KD009-013---	009-/12/4	28274/23246	DUNMURRAGHILL	STANDING STONE SITE POSSIBLE
KD009-014---	009-/12/2	28351/23314	DONADEA DEMESNE	CHURCH
KD009-015---	009-/12/2	28348/23301	DONADEA DEMESNE	TOWER HOUSE
KD009-016---	009-/16/3	28450/23146	KILMURRY (DUNFIERTH ED)	EARTHWORK (S)
KD009-01701-	009-/05/4	27584/23348	DREHID	TOGHER
			TIMAHOE EAST	
KD009-018--*	009-/09/1	27527/23265	TIMAHOE WEST	TOGHER
			KILKEASKIN	
KD009-019--*	009-/09/4	27537/23207	TIMAHOE WEST	TOGHER
KD009-023---	009-/11/3	28197/23308	DUNMURRAGHILL	ENCLOSURE SITE
KD009-024---	009-/11/3	28190/23308	DUNMURRAGHILL	HOLY WELL
KD009-025---	009-/16/3	28462/23146	KILMURRY (DONADEA ED)	FULACHT FIADH SITE
KD009-026---	009-/12/4	28257/23254	DUNMURRAGHILL	EARTHWORK SITE

SHEET NO.- 010-

MON. NO.	SH/PL/TR	NAT. GRID	TOWNLAND	CLASSIFICATION
KD010-00101-	010-/01/3	28677/23587	BALLYLOUGHAN	LINEAR EARTHWORK
			BALLYBRACK (BALRAHEEN ED)	
			CLONDUFF	
			CLONFERT NORTH	
			CLONFERT SOUTH	
			GRAIGUEPOTTLE	
KD010-00102-	010-/01/6	28677/23564	GRAIGUEPOTTLE	LINEAR EARTHWORK
			BALLYLOUGHAN	
KD010-00103-	010-/02/1	28730/23627	CLONDUFF	LINEAR EARTHWORK
			BALLYLOUGHAN	
KD010-00104-	010-/01/3	28667/23618	BALLYBRACK (BALRAHEEN ED)	LINEAR EARTHWORK
			BALLYLOUGHAN	
KD010-00105-	010-/02/1	28785/23627	CLONFERT NORTH	LINEAR EARTHWORK
			BALLYLOUGHAN	
KD010-00107-	010-/01/3	28666/23618	BALLYBRACK (BALRAHEEN ED)	LINEAR EARTHWORK
			BALLYLOUGHAN	
KD010-002---	010-/01/3	28687/23608	CLONDUFF	RINGFORT (RATH \ CASHEL)
KD010-003---	010-/02/2	28864/23597	CLONFERT SOUTH	ENCLOSURE (S) SITE
KD010-004---	010-/07/1	29029/23507	DERRINSTOWN	RINGFORT (RATH \ CASHEL)
KD010-005---	010-/03/6	29196/23521	DONAGHSTOWN	ENCLOSURE
KD010-006---	010-/07/3	29206/23514	DONAGHSTOWN	FIELD SYSTEM
KD010-007---	010-/04/5	29355/23534	DOWDSTOWN	ENCLOSURE POSSIBLE
KD010-008---	010-/04/6	29431/23585	MONEYCOOLY	FIELD SYSTEM SITE
KD010-009---	010-/05/1	28539/23439	CLONSHANBO	CHURCH AND GRAVEYARD
KD010-010---	010-/05/2	28569/23438	CLONSHANBO	ECCLESIASTICAL REMAINS SITE
			FARRANADUM (BALRAHEEN ED)	

SHEET NO.- 010-

MON. NO.	SH/PL/TR	NAT.GRID	TOWNLAND	CLASSIFICATION
KD010-011---	010-/06/4	28734/23399	BALTRACEY (BALRAHEEN ED)	FIELD SYSTEM
KD010-012---	010-/06/6	28904/23424	BARREEN	CHURCH AND GRAVEYARD
KD010-013---	010-/07/4	28978/23401	COWANSTOWN	CHURCH AND GRAVEYARD
KD010-01301-	010-/07/4	28977/23401	COWANSTOWN	HOLY WELL
KD010-014---	010-/08/1	29240/23454	TAGHADOE	ECCLESIASTICAL REMAINS
KD010-015---	010-/10/2	28863/23304	RAHEEN OLD	RING-BARROW SITE
KD010-016---	010-/10/6	28934/23245	RATHCOFFEY DEMESNE	RINGFORT (RATH \ CASHEL)
KD010-017---	010-/07/5	29076/23381	COWANSTOWN	POTENTIAL SITE - AERIAL PHOTO
KD010-01801-	010-/10/6	28895/23207	RATHCOFFEY DEMESNE	CASTLE
KD010-01802-	010-/10/6	28901/23204	RATHCOFFEY DEMESNE	GATEHOUSE
KD010-01803-	010-/10/6	28895/23201	RATHCOFFEY DEMESNE	LANDSCAPE FEATURE (S)
KD010-019---	010-/12/4	29240/23198	NEWTOWNMACABE	WELL
KD010-020---	010-/16/1	29258/23193	NEWTOWNMACABE	CEMETERY SITE
			BARBERSTOWN UPPER	
KD010-021---	010-/14/4	28792/23048	CASTLEBROWN OR CLONGOWES	LINEAR EARTHWORK
KD010-022---	010-/16/4	29274/23112	BARBERSTOWN	TOWER HOUSE
KD010-023---	010-/16/2	29352/23174	BARBERSTOWN LOWER	ENCLOSURE
KD010-024---	010-/16/3	29434/23166	ARDRASS UPPER	HOLY WELL
KD010-025---	010-/16/3	29440/23125	ARDRASS UPPER	RINGFORT (RATH \ CASHEL)
KD010-026---	010-/13/4	28524/23040	BETAGHSTOWN	RINGFORT (RATH \ CASHEL) SITE
KD010-027---	010-/12/2	29329/23296	BARBERSTOWN	POTENTIAL SITE - AERIAL PHOTO
KD010-028---	010-/11/3	29161/23327	ROOSK	ENCLOSURE SITE
KD010-029---	010-/11/4	28977/23253	GRAIGUESALLAGH	POTENTIAL SITE - AERIAL PHOTO
KD010-031---	010-/05/3	28660/23450	BALTRACEY (BALRAHEEN ED)	POTENTIAL SITE - AERIAL PHOTO
KD010-032---	010-/14/4	28760/23038	CASTLEBROWN OR CLONGOWES	ENCLOSURE SITE POSSIBLE
KD010-033---	010-/14/3	28961/23144	CLONAGH (STRAFFAN ED)	ENCLOSURE POSSIBLE SITE

SHEET NO.- 010-

MON. NO.	SH/PL/TR	NAT.GRID	TOWNLAND	CLASSIFICATION
KD010-034---	010-/10/1	28750/23281	PAINESTOWN (BALRAHEEN ED)	DWELLING
KD010-036---	010-/16/3	29435/23147	ARRDRASS UPPER	POTENTIAL SITE - MAP

SHEET NO.- 011-

MON. NO.	SH/PL/TR	NAT. GRID	TOWNLAND	CLASSIFICATION
KD011-001---	011-/02/1	29746/23638	KILMACREDOCK LOWER	FIELD SYSTEM
KD011-00201-	011-/02/4	29729/23581	KILMACREDOCK UPPER	CHURCH
KD011-00202-	011-/02/4	29729/23580	KILMACREDOCK UPPER	GRAVEYARD SITE
KD011-00203-	011-/02/4	29731/23577	KILMACREDOCK UPPER	ENCLOSURE
KD011-003---	011-/03/3	30116/23671	NEWTOWN (LEIXLIP ED)	HOLY WELL
KD011-00401-	011-/03/5	30068/23594	LEIXLIP	TOWN
			LEIXLIP DEMESNE	
			NEWTOWN (LEIXLIP ED)	
			ST. CATHERINES PARK	
KD011-005---	011-/13/1	29459/23194	ARDRASS LOWER	ENCLOSURE SITE
KD011-006---	011-/13/2	29596/23137	KILLADOON	CHURCH SITE AND GRAVEYARD
KD011-007---	011-/03/1	29945/23663	LEIXLIP	HOLY WELL
KD011-008---	011-/05/1	29505/23506	BALLYGORAN	RINGFORT (RATH \ CASHEL) SITE
KD011-009---	011-/05/1	29500/23494	GRIFFINRATH	RINGFORT (RATH \ CASHEL)
KD011-010---	011-/05/4	29511/23416	GRIFFINRATH	TUMULUS
KD011-011---	011-/06/6	29924/23412	PARSONSTOWN (CELBRIDGE ED)	BRIDGE SITE
			CONYBURROW (DONAGHCUMPER ED)	
			ST. WOLSTANS	
KD011-01201-	011-/10/1	29736/23308	CASTLETOWN	TOWN
			CELBRIDGE	
			CELBRIDGE ABBEY (CELBRIDGE ED)	
			OAKLEYPARK	
			DONAGHCUMPER	
KD011-013---	011-/10/2	29809/23315	DONAGHCUMPER	CHURCH AND GRAVEYARD
KD011-014---	011-/06/6	29872/23376	ST. WOLSTANS	PRIORY
KD011-01501-	011-/13/1	29467/23144	ARDRASS LOWER	CHURCH

SHEET NO.- 011-

MON. NO.	SH/PL/TR	NAT.GRID	TOWNLAND	CLASSIFICATION
KD011-01502-	011-/13/1	29467/23144	ARDRASS LOWER	ENCLOSURE
KD011-016---	011-/14/1	29764/23196	SIMMONSTOWN	CASTLE SITE
KD011-017---	011-/07/2	30047/23510	LEIXLIP DEMESNE	BRIDGE SITE
KD011-018---	011-/06/6	29921/23412	LEIXLIP DEMESNE	MOUND
KD011-019---	011-/13/3	29684/23200	NEWTOWN (DONAGHCUMPER ED)	TOWER HOUSE SITE
KD011-020---	011-/05/1	29511/23448	GRIFFINRATH	RECTANGULAR ENCLOSURE SITE
KD011-021---	011-/11/4	29986/23268	STACUMNY	CHURCH SITE
KD011-026---	011-/09/6	29661/23218	CELBRIDGE ABBEY (CELBRIDGE ED)	MANSION
KD011-027---	011-/05/4	29483/23383	GRIFFINRATH	EARTHWORK POSSIBLE SITE
KD011-028---	011-/06/6	29892/23374	ST. WOLSTANS	MANSION
KD011-029---	011-/14/1	29748/23201	SIMMONSTOWN	EARTHWORK POSSIBLE SITE
KD011-030---	011-/10/4	29767/23210	SIMMONSTOWN	EARTHWORK POSSIBLE SITE
KD011-031---	011-/02/6	29867/23561	BARNHALL	ENCLOSURE POSSIBLE SITE
KD011-032---	011-/02/4	29744/23566	KILMACREDOCK UPPER	EARTHWORK POSSIBLE SITE

SHEET NO.- 012-

MON. NO.	SH/PL/TR	NAT. GRID	TOWNLAND	CLASSIFICATION
KD012-001---	012-/03/2	27122/22966	KILPATRICK (KILPATRICK ED)	GRAVEYARD
KD012-00201-	012-/02/6	26997/22867	TICKNEVIN DERRYBRENNAN	TOGHER
KD012-00202-	012-/06/3	27009/22813	DERRYBRENNAN BALLINDOOLIN	TOGHER
KD012-00301-	012-/07/1	27087/22825	DERRYBRENNAN BALLYBRACK (KILPATRICK ED)	TOGHER
KD012-00302-	012-/07/1	27068/22787	BALLYBRACK (KILPATRICK ED) DERRYBRENNAN	TOGHER
KD012-00401-	012-/06/6	27015/22723	DERRYBRENNAN LULLYMORE WEST	TOGHER
KD012-00402-	012-/10/3	27025/22667	LULLYMORE WEST DERRYBRENNAN	TOGHER
KD012-005---	012-/08/1	27313/22794	KILLINAGH UPPER	RECTANGULAR ENCLOSURE SITE
KD012-006---	012-/11/4	27109/22545	LULLYMORE EAST	ECCLESIASTICAL REMAINS
KD012-00601-	012-/11/5	27121/22549	LULLYMORE EAST	ENCLOSURE SITE
KD012-00602-	012-/11/5	27118/22552	LULLYMORE EAST	ENCLOSURE SITE
KD012-00603-	012-/11/5	27116/22545	LULLYMORE EAST	RECTANGULAR ENCLOSURE SITE
KD012-00604-	012-/11/4	27109/22545	LULLYMORE EAST	GRAVEYARD
KD012-00605-	012-/11/4	27109/22545	LULLYMORE EAST	CHURCH SITE
KD012-007---	012-/15/4	27094/22400	BARNARAN	TOGHER
KD012-008---	012-/02/3	26956/22998	TICKNEVIN	HOLY WELL
KD012-010---	012-/11/4	27058/22584	LULLYMORE WEST	CROSS-INSCRIBED STONE (S) PRESENT LOCAT
KD012-012---	012-/07/2	27231/18976	TICKNEVIN	CHURCH SITE AND GRAVEYARD

SHEET NO.- 013-

MON. NO.	SH/PL/TR	NAT. GRID	TOWNLAND	CLASSIFICATION
KD013-001---	013-/12/1	28260/22683	COOLEARAGH WEST	RINGFORT (RATH \ CASHEL)
KD013-002---	013-/06/1	27835/22781	COOLEARAGH WEST	RINGFORT (RATH \ CASHEL)
KD013-00301-	013-/03/2	28126/22961	GARVOGE	RINGFORT (RATH \ CASHEL) SITE
KD013-00302-	013-/03/2	28129/22957	GARVOGE	FIELD SYSTEM SITE
KD013-004---	013-/03/2	28136/22975	GARVOGE	TRACKWAY POSSIBLE SITE
KD013-005---	013-/03/3	28179/22976	BALLYNAFAGH	CHURCH SITE AND GRAVEYARD
KD013-006---	013-/00/4	28263/22895	BALLYNAFAGH	ENCLOSURE SITE
KD013-007---	013-/07/6	28176/22721	DOWNINGS NORTH	ENCLOSURE POSSIBLE
KD013-008---	013-/07/5	28157/22714	DOWNINGS NORTH	CHURCH AND GRAVEYARD
KD013-009---	013-/07/5	28112/22698	DOWNINGS NORTH	HOLY WELL
KD013-01001-	013-/02/5	27840/22871	DOWNINGS NORTH	RINGFORT (RATH \ CASHEL)
KD013-01002-	013-/12/1	28258/22679	DOWNINGS NORTH	ANNEXE
KD013-011---	013-/08/2	28388/22823	CURRYHILLS	RINGFORT (RATH \ CASHEL) SITE
KD013-012---	013-/08/5	28374/22767	CURRYHILLS	RINGFORT (RATH \ CASHEL)
KD013-013---	013-/12/1	28307/22697	CURRYHILLS	RINGFORT (RATH \ CASHEL)
KD013-014---	013-/08/5	28332/22715	CURRYHILLS	FONT PRESENT LOCATION
KD013-015---	013-/08/3	28485/22794	BALLYNAGAPPAGH (CLANE ED)	RINGFORT (RATH \ CASHEL)
KD013-016---	013-/06/6	27951/22717	BLACKWOOD (ROBERTSTOWN ED)	TOWER HOUSE
KD013-017---	013-/10/3	27980/22682	GRAIGUES	RINGFORT (RATH \ CASHEL)
KD013-018---	013-/11/4	28061/22609	MOODS	RINGFORT (RATH \ CASHEL)
KD013-01901-	013-/12/6	28449/22579	KILLYBEGS DEMESNE	PRIORY SITE
KD013-01902-	013-/12/6	28449/22581	KILLYBEGS DEMESNE	CHURCH AND GRAVEYARD
KD013-020---	013-/13/4	27530/22421	BALLYTEIGE NORTH	TOWER HOUSE
KD013-021---	013-/13/5	27658/22383	GRANGECLARE WEST	CASTLE SITE
KD013-022---	013-/14/3	27994/22477	MYLERSTOWN (ROBERTSTOWN ED)	RINGFORT (RATH \ CASHEL) SITE
KD013-023---	013-/16/4	28275/22380	DONORE	CHURCH AND GRAVEYARD SITE

SHEET NO.- 013-

MON. NO.	SH/PL/TR	NAT.GRID	TOWNLAND	CLASSIFICATION
KD013-024---	013-/14/1	27809/22499	LOWTOWN (KILMEAGE SOUTH ED)	ENCLOSURE SITE

SHEET NO.- 014-

MON. NO.	SH/PL/TR	NAT. GRID	TOWNLAND	CLASSIFICATION
KD014-001---	014-/01/4	28497/22902	BALLYNAGAPPAGH (CLANE ED)	RINGFORT (RATH \ CASHEL)
KD014-002---	014-/01/5	28595/22889	BALLYNAGAPPAGH (CLANE ED)	RINGFORT (RATH \ CASHEL)
KD014-003---	014-/01/5	28612/22874	BALLYNAGAPPAGH (CLANE ED)	ENCLOSURE SITE
KD014-004---	014-/01/5	28602/22879	BALLYNAGAPPAGH (CLANE ED)	ENCLOSURE SITE
KD014-005---	014-/05/1	28521/22825	BALLYNAGAPPAGH (CLANE ED)	EARTHWORK POSSIBLE SITE
KD014-006---	014-/01/3	28684/23019	MAINHAM	CHURCH AND GRAVEYARD
KD014-007---	014-/01/3	28679/23010	MAINHAM	MOTTE AND BAILEY
KD014-00801*	014-/02/4	28775/22919	CASTLEBROWN OR CLONGOWES	LINEAR EARTHWORK
KD014-00802-	014-/02/4	28783/22887	CASTLEBROWN OR CLONGOWES BALLYLOUGHAN	LINEAR EARTHWORK
KD014-009---	014-/02/4	28779/22908	BALLYNAGAPPAGH (CLANE ED)	ENCLOSURE
KD014-010---	014-/02/1	28750/22948	CASTLEBROWN OR CLONGOWES	ENCLOSURE SITE
KD014-011---	014-/02/4	28744/22915	CASTLEBROWN OR CLONGOWES	ENCLOSURE SITE
KD014-012---	014-/02/2	28879/22999	RICHARDSTOWN	TOWER HOUSE SITE
KD014-013---	014-/04/1	29265/22988	STRAFFAN	CHURCH AND GRAVEYARD
KD014-014---	014-/03/3	29215/22988	GLEBE (STRAFFAN ED)	RINGFORT (RATH \ CASHEL)
KD014-015---	014-/04/3	29404/22965	CASTLEDILLON LOWER	CASTLE SITE
KD014-016---	014-/04/3	29445/22959	CASTLEDILLON UPPER	CHURCH SITE AND GRAVEYARD
KD014-017---	014-/03/6	29191/22919	LADYCASTLE LOWER	MOTTE
KD014-018---	014-/05/2	28586/22793	LOUGHANURE COMMONS	RINGFORT (RATH \ CASHEL)
KD014-019---	014-/06/1	28745/22822	CLANE	CEMETERY SITE
KD014-020---	014-/06/4	28794/22788	CAPDOO COMMONS	HOLY WELL
KD014-021---	014-/08/5	29344/22765	CLOWNINGS (BODENSTOWN ED)	MOATED SITE
KD014-02201-	014-/08/5	29313/22725	WHITECHURCH	CHURCH AND GRAVEYARD
KD014-02202-	014-/08/5	29318/22720	WHITECHURCH	ENCLOSURE (S)
KD014-02203-	014-/08/5	29310/22722	WHITECHURCH	FIELD SYSTEM

SHEET NO. - 014-

MON. NO.	SH/PL/TR	NAT.GRID	TOWNLAND	CLASSIFICATION
KD014-02204-	014-/08/5	29313/22725	WHITECHURCH	HOLY WELL SITE
KD014-023---	014-/07/6	29204/22720	TURNINGS UPPER	ARCHITECTURAL FRAGMENT PRESENT LOCATION
KD014-024---	014-/12/1	29245/22660	TURNINGS UPPER	ENCLOSURE SITE
KD014-025---	014-/09/2	28606/22678	HOGANSWOOD	RINGFORT (RATH \ CASHEL)
KD014-02601-	014-/06/4	28764/22759	CLANE	TOWN
			ABBEYLAND (CLANE ED)	
			BLACKHALL (BODENSTOWN ED)	
			CARRIGEEN	
			MOAT COMMONS	
KD014-027---	014-/15/4	29036/22446	SHERLOCKSTOWN	TOWER HOUSE
KD014-028---	014-/15/1	29016/22546	LITTLERATH	WAYSIDE CROSS BASE SITE
KD014-029---	014-/16/3	29465/22483	BISHOPSCOURT UPPER	ENCLOSURE POSSIBLE
KD014-030---	014-/11/4	28998/22608	LITTLERATH	BARROW
KD014-032---	014-/09/2	8640/22643	FIRMOUNT EAST (CLANE ED)	TUMULUS
KD014-033---	014-/10/3	28937/22690	BLACKHALL (BODENSTOWN ED)	EARTHWORK SITE
KD014-034---	014-/10/2	28848/22637	BLACKHALL (BODENSTOWN ED)	CASTLE SITE
KD014-035---	014-/11/1	29039/22675	DAARS NORTH	RINGFORT (RATH \ CASHEL) SITE
KD014-036---	014-/11/2	29111/22680	DAARS SOUTH	RINGFORT (RATH \ CASHEL)
KD014-037---	014-/11/6	29155/22600	DAARS SOUTH	RINGFORT (RATH \ CASHEL)
KD014-038---	014-/11/6	29150/22584	DAARS SOUTH	FULACHT FIADH
KD014-039---	014-/09/4	28562/22586	LONGTOWN DEMESNE (DOWNINGS ED)	MOTTE
KD014-040---	014-/14/2	28868/22485	CASTLESIZE	CASTLE SITE
KD014-041---	014-/14/3	28912/22481	BODENSTOWN	CHURCH AND GRAVEYARD
KD014-042---	014-/15/4	29031/22457	SHERLOCKSTOWN	WAYSIDE CROSS
KD014-043---	014-/15/4	29036/22446	SHERLOCKSTOWN	CHURCH SITE AND GRAVEYARD
KD014-044---	014-/15/1	29017/22546	IRISHTOWN LOWER	ENCLOSURE POSSIBLE SITE

SHEET NO.- 014-

MON. NO.	SH/PL/TR	NAT.GRID	TOWNLAND	CLASSIFICATION
KD014-050---	014-/12/5	29326/22580	ALASTY	EARTHWORK
KD014-051---	014-/10/4	28745/22591	MILLICENT DEMESNE	RINGFORT (RATH \ CASHEL) POSSIBLE
KD014-052---	014-/01/6	28713/22934	CASTLEBROWN OR CLONGOWES	EARTHWORK

SHEET NO.- 015-

MON. NO.	SH/PL/TR	NAT. GRID	TOWNLAND	CLASSIFICATION
KD015-001---	015-/01/5	29574/22950	REEVES	ENCLOSURE SITE
KD015-002---	015-/01/5	29580/22944	REEVES	TOWER HOUSE
KD015-003---	015-/05/3	29652/22879	CLONAGHLIS	CHURCH SITE AND GRAVEYARD
KD015-004---	015-/06/1	29750/22850	LYONS	CHURCH AND GRAVEYARD
KD015-005---	015-/06/1	29750/22846	LYONS	CASTLE SITE
KD015-006---	015-/06/4	29769/22764	LYONS	ENCLOSURE
KD015-00701-	015-/09/5	29585/22597	BOSTON	SETTLEMENT SHRUNKEN
			OUGHTERARD	
			TUCKMILLTOWN	
KD015-008---	015-/13/3	29712/22488	CASTLEWARDEN NORTH	HOUSE SITE
KD015-00901-	015-/13/3	29682/22506	CASTLEWARDEN NORTH	MOTTE AND BAILEY
KD015-00902-	015-/13/3	29681/22502	CASTLEWARDEN NORTH	RECTANGULAR ENCLOSURE (S)
KD015-013---	015-/06/1	29785/22826	LYONS	RINGFORT (RATH \ CASHEL)

SHEET NO.- 016-

MON. NO.	SH/PL/TR	NAT. GRID	TOWNLAND	CLASSIFICATION
KD016-001---	016-/08/4	26349/22103	COOLELAN	POTENTIAL SITE - AERIAL PHOTO
KD016-002---	016-/08/4	26308/22078	COOLELAN	POTENTIAL SITE - AERIAL PHOTO
KD016-003---	016-/08/5	26454/22091	BALLYSOOGHAN NORTH	POTENTIAL SITE - AERIAL PHOTO
KD016-004---	016-/08/6	26478/22082	BALLYSOOGHAN NORTH	POTENTIAL SITE - AERIAL PHOTO

SHEET NO.- 017-

MON. NO.	SH/PL/TR	NAT. GRID	TOWNLAND	CLASSIFICATION
KD017-001---	017-/03/4	27079/22235	CAPPANARGID	ENCLOSURE
KD017-002---	017-/03/2	27179/22315	DRUMSRU (KILMEAGE NORTH ED)	ENCLOSURE SITE
KD017-003---	017-/03/3	27223/22333	DRUMSRU (KILMEAGE NORTH ED)	MOATED SITE
KD017-004---	017-/04/1	27279/22317	CLONCUMBER	RINGFORT (RATH \ CASHEL)
KD017-005---	017-/06/1	26867/22143	CAPPANARGID	ENCLOSURE SITE
KD017-006---	017-/06/2	26899/22168	CAPPANARGID	ENCLOSURE SITE
KD017-007---	017-/06/3	26994/22136	CAPPANARGID	CHURCH AND GRAVEYARD
KD017-008---	017-/07/4	27055/22101	CLONCURRY (CLON'Y ED)(OFFALY EAST BY)	CHURCH SITE
KD017-00901-	017-/07/6	27280/22088	FEIGHCULLEN	CHURCH SITE AND GRAVEYARD
KD017-00902-	017-/07/6	27280/22085	FEIGHCULLEN	FIELD SYSTEM
KD017-010---	017-/06/4	26819/22046	NEWTOWN (KILLINTHOMAS ED)	ENCLOSURE SITE
KD017-01101-	017-/09/5	26708/21944	RATHANGAN (RATHANGAN ED)	TOWN
			MULLANTINE	
KD017-012---	017-/10/4	26846/21952	RATHANGAN DEMESNE	HOLY WELL SITE
KD017-013---	017-/10/2	26936/21963	KILMONEY NORTH	FULACHT FIADH SITE
KD017-014---	017-/10/5	26935/21945	KILMONEY NORTH	FULACHT FIADH SITE
KD017-015---	017-/10/3	26965/21973	KILMONEY NORTH	FULACHT FIADH SITE
KD017-016---	017-/10/6	26981/21952	KILMONEY NORTH	FULACHT FIADH SITE
KD017-017---	017-/10/3	26992/21964	KILMONEY NORTH	RINGFORT (RATH \ CASHEL) SITE
KD017-01801-	017-/10/3	27029/21985	KILMONEY NORTH	HABITATION SITE
KD017-01802-	017-/10/3	27031/21982	KILMONEY NORTH	EARTHWORK
KD017-019---	017-/11/1	27088/22015	DRINNANSTOWN NORTH	CASTLE SITE
KD017-020---	017-/13/4	26603/21790	MOUNTPROSPECT	FIELD SYSTEM
KD017-021---	017-/13/4	26622/21788	MOUNTPROSPECT	TOWER HOUSE
KD017-022---	017-/13/5	26659/21733	KILTAGHAN SOUTH	GRAVEYARD SITE
			MOUNTPROSPECT	

SHEET NO.- 017-

MON. NO.	SH/PL/TR	NAT.GRID	TOWNLAND	CLASSIFICATION
KD017-023---	017-/13/3	26731/21808	RATHANGAN DEMESNE	RINGFORT (RATH \ CASHEL) SITE
KD017-024---	017-/13/3	26748/21797	RATHANGAN DEMESNE	RECTANGULAR ENCLOSURE
KD017-02501-	017-/14/3	27002/21867	BOHERKILL	FIELD SYSTEM
KD017-026---	017-/14/6	27005/21749	GUIDENSTOWN NORTH	MOATED SITE
KD017-027---	017-/15/3	27220/21814	CONLANSTOWN	RECTANGULAR ENCLOSURE SITE
KD017-02801-	017-/15/5	27199/21733	CARRICKANEARLA	MOUND
KD017-02802-	017-/15/5	27198/21731	CARRICKANEARLA	CASTLE SITE
KD017-02803-	017-/15/5	27196/21731	CARRICKANEARLA	WELL
KD017-029---	017-/16/2	27410/21874	CHRISTIANSTOWN	CROSS PRESENT LOCATION
KD017-030---	017-/13/3	26758/21851	RATHANGAN DEMESNE	RINGFORT (RATH \ CASHEL) SITE
KD017-031---	017-/13/2	26635/21828	MOUNTPROSPECT	FULACHT FIADH
KD017-034---	017-/11/1	27051/21983	KILMONEY NORTH	ENCLOSURE SITE
KD017-035---	017-/13/1	26619/21799	MOUNTPROSPECT	CASTLE POSSIBLE SITE
KD017-036---	017-/13/2	26639/21796	MOUNTPROSPECT	ENCLOSURE SITE
KD017-037---	017-/13/2	26680/21842	MOUNTPROSPECT	ENCLOSURE SITE
KD017-038---	017-/14/6	26995/21754	BOHERKILL	ENCLOSURE SITE
KD017-039---	017-/10/1	26829/21982	RATHANGAN (RATHANGAN ED)	CHURCH SITE
KD017-042---	017-/07/2	27192/22150	DRUMSRU (CLONCURRY ED)	POTENTIAL SITE - AERIAL PHOTO
KD017-043---	017-/07/5	27154/22059	DRINNANSTOWN NORTH	POTENTIAL SITE - AERIAL PHOTO
KD017-044---	017-/05/2	26672/22126	RATHANGAN (RATHANGAN ED)	POTENTIAL SITE - AERIAL PHOTO
KD017-04501-	017-/05/6	26735/22107	KILLYGUIRE	POTENTIAL SITE - AERIAL PHOTO
KD017-04502-	017-/05/6	26749/22112	KILLYGUIRE	POTENTIAL SITE - AERIAL PHOTO
KD017-04503-	017-/05/6	26749/22106	KILLYGUIRE	POTENTIAL SITE - AERIAL PHOTO
KD017-046---	017-/15/6	27220/21758	KILMONEY SOUTH	POTENTIAL SITE - AERIAL PHOTO
KD017-047---	017-/07/4	27099/22098	CLONCURRY (CLON'Y ED)(OFFALY EAST BY)	POTENTIAL SITE - AERIAL PHOTO

SHEET NO.- 018-

MON. NO.	SH/PL/TR	NAT. GRID	TOWNLAND	CLASSIFICATION
KD018-001---	018-/01/3	27722/22427	BALLINTINE	CHURCH SITE AND GRAVEYARD
KD018-002---	018-/01/3	27724/22394	BALLINTINE	EARTHWORK POSSIBLE
KD018-003---	018-/02/2	27855/22356	KILMEAGE	TOWER HOUSE SITE
KD018-004---	018-/02/2	27859/22411	KILMEAGE	RINGFORT (RATH \ CASHEL)
KD018-005---	018-/02/2	27894/22455	GRANGECLARE EAST	RINGFORT (RATH \ CASHEL)
KD018-006---	018-/02/2	27881/22356	RATHERNAN	CHURCH AND GRAVEYARD
KD018-007---	018-/02/6	27978/22288	RATHERNAN	TOGHER
KD018-008---	018-/04/2	28359/22487	DONORE	HOLY BUSH SITE
KD018-00801*	018-/04/2	28359/22489	DONORE	CHURCH AND GRAVEYARD SITE
KD018-009---	018-/04/3	28545/22307	CARRAGH	ENCLOSURE SITE
KD018-010---	018-/04/6	28547/22272	CARRAGH	WAYSIDE CROSS SITE
KD018-011---	018-/04/6	28568/22264	CARRAGH	CHURCH AND GRAVEYARD
KD018-012---	018-/04/6	28565/22242	CARRAGH	WAYSIDE CROSS SITE
KD018-013---	018-/05/3	27760/22164	DUNBYRNE	ENCLOSURE
KD018-014---	018-/05/2	27609/22133	CARRICK (RATHERNAN ED)	ECCLESIASTICAL REMAINS SITE
KD018-015---	018-/05/5	27612/22125	CARRICK (RATHERNAN ED)	HOLY WELL
KD018-016---	018-/02/4	27827/22240	RUSSELLSTOWN (RATHERNAN ED)	ENCLOSURE SITE
KD018-017---	018-/08/3	28424/22185	DERREENS	RINGFORT (RATH \ CASHEL)
KD018-01801-	018-/05/6	27711/22086	BARONSTOWN WEST (FEIGHCULLEN ED)	GRAVEYARD
KD018-01802-	018-/05/6	27711/22086	BARONSTOWN WEST (FEIGHCULLEN ED)	ENCLOSURE
KD018-01901-	018-/12/2	28362/22025	BARRETTSTOWN (OLDCONNELL ED)	CHURCH SITE AND GRAVEYARD
KD018-01902-	018-/12/2	28359/22027	BARRETTSTOWN (OLDCONNELL ED)	HOLY WELL
KD018-020---	018-/08/6	28430/22067	MORRISTOWN LOWER	HOUSE
KD018-02101-	018-/05/2	27661/22180	CARRICK (RATHERNAN ED)	TUMULUS POSSIBLE SITE
KD018-02102-	018-/05/2	27660/22180	CARRICK (RATHERNAN ED)	CIST SITE
KD018-02301-	018-/12/1	28264/21987	BARRETTSTOWN (OLDCONNELL ED)	POTENTIAL SITE - AERIAL PHOTO

SHEET NO. - 018-

MON. NO.	SH/PL/TR	NAT.GRID	TOWNLAND	CLASSIFICATION
KD018-02302-	018-/12/1	28276/21985	BARRETTSTOWN (OLDCONNELL ED)	POTENTIAL SITE - AERIAL PHOTO
KD018-02303-	018-/12/1	28273/21983	BARRETTSTOWN (OLDCONNELL ED)	POTENTIAL SITE - AERIAL PHOTO
KD018-024---	018-/09/2	27612/21984	BARNACROW	POTENTIAL SITE - AERIAL PHOTO
KD018-025---	018-/01/5	27620/22250	BALLINTINE	POTENTIAL SITE - AERIAL PHOTO
KD018-026---	018-/01/5	27649/22242	BALLINTINE	POTENTIAL SITE - AERIAL PHOTO
KD018-027---	018-/12/1	28321/22020	THOMASTOWN (CARRAGH ED)	POTENTIAL SITE - AERIAL PHOTO
KD018-028---	018-/12/1	28314/22012	THOMASTOWN (CARRAGH ED)	POTENTIAL SITE - AERIAL PHOTO
KD018-029---	018-/12/5	28409/21929	MOORTOWN (LADYTOWN ED)	POTENTIAL SITE - AERIAL PHOTO
KD018-030---	018-/04/6	28474/22255	CARRAGH	POTENTIAL SITE - AERIAL PHOTO
KD018-031---	018-/07/3	28205/22213	OLDTOWNDONORE	POTENTIAL SITE - AERIAL PHOTO
KD018-03201-	018-/04/1	28254/22322	OLDTOWNDONORE	POTENTIAL SITE - AERIAL PHOTO
KD018-03202-	018-/04/1	28256/22314	OLDTOWNDONORE	POTENTIAL SITE - AERIAL PHOTO
KD018-033---	018-/04/5	28378/22249	STICKINS	POTENTIAL SITE - AERIAL PHOTO
KD018-034---	018-/12/3	28449/21985	YEOMANSTOWN	POTENTIAL SITE - AERIAL PHOTO
KD018-035---	018-/13/3	27745/21834	BARONSTOWN WEST (D.P.) (FEIGHCULLEN ED)	POTENTIAL SITE - AERIAL PHOTO

SHEET NO.- 019-

MON. NO.	SH/PL/TR	NAT. GRID	TOWNLAND	CLASSIFICATION
KD019-00101-	019-/01/3	28703/22342	BARRETTSTOWN (DONORE ED)	ENCLOSURE
KD019-00102-	019-/01/3	28703/22345	BARRETTSTOWN (DONORE ED)	RING-BARROW (S)
KD019-00103-	019-/01/3	28703/22344	BARRETTSTOWN (DONORE ED)	TUMULUS
KD019-002----	019-/06/1	28742/22221	WATERSTOWN	CHURCH AND GRAVEYARD
KD019-003----	019-/01/2	28658/22335	WATERSTOWN	TOWER HOUSE
KD019-004----	019-/02/6	28907/22252	OSBERSTOWN	ENCLOSURE SITE
KD019-005----	019-/03/1	29023/22334	SHERLOCKSTOWN	ENCLOSURE SITE
KD019-006----	019-/07/3	29150/22223	KERDIFFSTOWN	CHURCH AND GRAVEYARD
KD019-007----	019-/04/4	29291/22274	GREENHILLS (KILL ED)	RINGFORT (RATH \ CASHEL)
KD019-00801-	019-/04/6	29408/22285	KILL EAST (KILL ED)	TOWN
			KILLHILL	
			KILL WEST	
KD019-009----	019-/04/6	29442/22267	HAYNESTOWN	CIST (S) SITE
KD019-010----	019-/04/6	29456/22266	KILLHILL	ENCLOSURE SITE
KD019-011--*	019-/05/1	28501/22149	CARRAGH	CHURCH AND GRAVEYARD
KD019-012----	019-/05/4	28542/22075	HALVERSTOWN (CARRAGH ED)	BRIDGE
			GINGERSTOWN	
KD019-013----	019-/05/6	28736/22124	OSBERSTOWN	EARTHWORK POSSIBLE SITE
KD019-014----	019-/07/3	29211/22158	PALMERSTOWN	CHURCH AND GRAVEYARD
KD019-015----	019-/08/6	29437/22142	HARTWELL UPPER	CASTLE SITE
KD019-016----	019-/09/3	28717/22007	OSBERSTOWN	EARTHWORK SITE
KD019-017----	019-/10/1	28771/22019	PLOOPLUCK	CEMETERY SITE
KD019-018----	019-/07/2	29117/22221	KERDIFFSTOWN	MOUND SITE
KD019-019----	019-/06/6	28946/22074	OLDTOWN DEMESNE	ENCLOSURE SITE
KD019-020----	019-/10/3	28947/22019	OLDTOWN DEMESNE	HOLY WELL
KD019-021----	019-/11/1	29043/22045	MAUDLINGS	GRAVEYARD SITE

SHEET NO.- 019-

MON. NO.	SH/PL/TR	NAT.GRID	TOWNLAND	CLASSIFICATION
KD019-02201-	019-/12/2	29339/22010	FORENAGHTS GREAT	ENCLOSURE
KD019-02202-	019-/12/2	29372/22059	FORENAGHTS GREAT	STANDING STONE
KD019-02203-	019-/12/2	29372/22059	FORENAGHTS GREAT	CIST
KD019-023---	019-/12/2	29374/22048	FORENAGHTS GREAT	CAIRN SITE
KD019-02401-	019-/12/2	29339/22013	FORENAGHTS GREAT	CHURCH AND GRAVEYARD
KD019-025---	019-/12/2	29345/22000	FORENAGHTS GREAT	ROCK SCRIBING \ ART ORIGINAL LOCATION
KD019-02501-	019-/12/2	29339/22011	FORENAGHTS GREAT	ROCK SCRIBING \ ART PRESENT LOCATION
KD019-026---	019-/12/6	29431/21967	HAYNESTOWN	CHURCH AND GRAVEYARD SITE
KD019-027---	019-/12/6	29442/21968	HAYNESTOWN	GATEHOUSE
KD019-028---	019-/09/5	28652/21932	JIGGINSTOWN	FULACHT FIADH
KD019-029---	019-/10/4	28772/21928	JIGGINSTOWN	CHURCH
KD019-030---	019-/10/6	28932/21943	NAAS EAST NAAS WEST	TOWN
KD019-031---	019-/10/6	28983/21929	NAAS EAST	HOLY WELL
KD019-032---	019-/14/1	28796/21894	JIGGINSTOWN	TOWER
KD019-03301-	019-/14/1	28806/21893	JIGGINSTOWN	HOUSE
KD019-03302-	019-/14/1	28807/21890	JIGGINSTOWN	ENCLOSURE
KD019-03303-	019-/14/1	28807/21887	JIGGINSTOWN	LANDSCAPE FEATURE (S)
KD019-034---	019-/14/1	28794/21884	JIGGINSTOWN	TOWER HOUSE
KD019-035---	019-/13/4	28571/21768	LADYTOWN	RINGFORT (RATH \ CASHEL)
KD019-03601-	019-/15/3	29160/21891	TIPPER SOUTH	RINGFORT (RATH \ CASHEL)
KD019-03602-	019-/15/2	29148/21894	TIPPER SOUTH	SOUTERRAIN
KD019-037---	019-/15/2	29111/21867	TIPPER SOUTH	RINGFORT (RATH \ CASHEL)
KD019-038---	019-/15/5	29118/21831	TIPPER SOUTH	CIST SITE
KD019-039---	019-/15/6	29218/21821	TIPPER SOUTH	CHURCH AND GRAVEYARD
KD019-040---	019-/16/2	29355/21872	NEWTOWN (RATHMORE ED)	TUMULUS

SHEET NO.- 019-

MON. NO.	SH/PL/TR	NAT.GRID	TOWNLAND	CLASSIFICATION
KD019-041---	019-/16/4	29311/21818	NEWTOWN (RATHMORE ED)	STANDING STONE
KD019-042---	019-/12/4	29291/21983	FORENAGHTS LITTLE	CHURCH
KD019-044---	019-/04/2	29329/22340	KILL WEST	MOUND SITE POSSIBLE
KD019-045---	019-/04/5	29386/22316	KILL WEST	EARTHWORK
KD019-046---	019-/15/3	29158/21842	TIPPER SOUTH	FULACHT FIADH
KD019-048---	019-/15/3	29163/21846	TIPPER SOUTH	FULACHT FIADH
KD019-049---	019-/15/3	29173/21837	TIPPER SOUTH	FULACHT FIADH
KD019-050---	019-/15/6	29176/21833	TIPPER SOUTH	FULACHT FIADH
KD019-054---	019-/15/2	29150/21851	TIPPER SOUTH	FULACHT FIADH
KD019-055---	019-/15/3	29154/21839	TIPPER SOUTH	FULACHT FIADH
KD019-056---	019-/04/6	29451/22258	KILLHILL	FULACHT FIADH
KD019-057---	019-/04/6	29462/22248	KILLHILL	ENCLOSURE
KD019-058---	019-/12/6	29434/21961	HAYNESTOWN	CIST

SHEET NO.- 020-

MON. NO.	SH/PL/TR	NAT. GRID	TOWNLAND	CLASSIFICATION
KD020-001---	020-/01/4	29506/22283	KILLHILL	ENCLOSURE
KD020-002---	020-/01/4	29528/22275	KILLHILL	ENCLOSURE SITE
KD020-003---	020-/01/5	29597/22255	RATHGORRAGH	RINGFORT (RATH \ CASHEL)
KD020-004---	020-/05/1	29514/22183	HARTWELL LOWER	HOLY WELL
KD020-005---	020-/06/5	29828/22159	KILTEEL LOWER	RING-BARROW
KD020-006---	020-/06/5	29838/22124	KILTEEL UPPER	GATEHOUSE
KD020-00701-	020-/06/5	29856/22120	KILTEEL UPPER	ECCLESIASTICAL REMAINS
KD020-00702-	020-/06/5	29857/22116	KILTEEL UPPER	CHURCH AND GRAVEYARD
KD020-00703-	020-/06/5	29857/22120	KILTEEL UPPER	PRECEPTORY
KD020-00704-	020-/06/5	29855/22118	KILTEEL UPPER	EARTHWORK (S)
KD020-00705-	020-/06/5	29845/22130	KILTEEL UPPER	CROSS
KD020-00801-	020-/06/5	29875/22113	KILTEEL UPPER	LINEAR EARTHWORK
KD020-00802-	020-/06/6	29918/22132	CUPIDSTOWN	LINEAR EARTHWORK
KD020-00901-	020-/09/5	29599/21958	SEGRAVESCATTLE	SETTLEMENT SHRUNKEN
			RATHMORE EAST	
			RATHMORE WEST	
KD020-010---	020-/05/4	29522/22139	HARTWELL LOWER	BURIAL SITE
KD020-011---	020-/05/4	29504/22118	HARTWELL UPPER	CEMETERY SITE
KD020-012---	020-/13/4	29483/21762	EADSTOWN	ENCLOSURE SITE
KD020-013---	020-/13/5	29629/21770	WOLFESTOWN	ENCLOSURE SITE
KD020-014---	020-/14/4	29826/21807	CAUREEN	TUMULUS
KD020-01501-	020-/15/4	29992/21792	HEMPSTOWN COMMONS	CIST SITE
KD020-01502-	020-/15/4	29991/21791	HEMPSTOWN COMMONS	ROCK SCRIBING \ ART SITE
KD020-018---	020-/01/5	29586/22287	KILWARDEN	ROCK SCRIBING \ ART
KD020-019---	020-/07/5	30089/22093	CUPIDSTOWNHILL	POTENTIAL SITE - AERIAL PHOTO

SHEET NO.- 021-

MON. NO.	SH/PL/TR	NAT. GRID	TOWNLAND	CLASSIFICATION
KD021-00101-	021-/07/5	26164/21411	CLOGHEEN (QUINSBOROUGH ED)	ECCLESIASTICAL REMAINS
KD021-00102-	021-/07/5	26158/21408	CLOGHEEN (QUINSBOROUGH ED)	ENCLOSURE
KD021-002---	021-/08/4	26317/21430	COOLSICKIN OR QUINSBOROUGH	DECOY POND SITE
KD021-003---	021-/08/4	26326/21424	COOLSICKIN OR QUINSBOROUGH	ENCLOSURE SITE
KD021-004---	021-/08/5	26448/21414	MULLAGHROE UPPER	ENCLOSURE POSSIBLE SITE
KD021-005---	021-/12/3	26533/21374	MOUNTRICE	BURIAL SITE
KD021-006---	021-/15/5	26225/21099	COOLNAFEARAGH	BRIDGE
			PASSLANDS	
KD021-007---	021-/08/6	26540/21407	MOUNTRICE	ENCLOSURE SITE
KD021-00801-	021-/06/6	26035/21431	DERRYLEA	POTENTIAL SITE - AERIAL PHOTO
KD021-009---	021-/06/3	26003/21482	DERRYLEA	POTENTIAL SITE - AERIAL PHOTO
KD021-010---	021-/07/4	26083/21457	DERRYLEA	POTENTIAL SITE - AERIAL PHOTO
KD021-011---	021-/07/6	26305/21408	DERRYLEA	POTENTIAL SITE - AERIAL PHOTO
KD021-012---	021-/08/6	26544/21398	MOUNTRICE	POTENTIAL SITE - AERIAL PHOTO
KD021-013---	021-/12/2	26462/21389	MULLAGHROE UPPER	POTENTIAL SITE - AERIAL PHOTO
KD021-01401-	021-/16/3	26530/21210	HYBLA OR BALLYNEAGE	POTENTIAL SITE - AERIAL PHOTO

SHEET NO. - 022-

MON. NO.	SH/PL/TR	NAT. GRID	TOWNLAND	CLASSIFICATION
KD022-00101-	022-/03/2	27141/21695	DUNMURRY WEST	HILLFORT POSSIBLE
KD022-00102-	022-/03/2	27143/21675	DUNMURRY WEST	ENCLOSURE
KD022-002---	022-/03/4	27061/21638	GUIDENSTOWN SOUTH	ENCLOSURE SITE
KD022-003---	022-/03/6	27211/21621	DUNMURRY EAST	CHURCH SITE AND GRAVEYARD
KD022-004---	022-/07/3	27265/21537	DUNMURRY EAST	RINGFORT (RATH \ CASHEL)
KD022-005---	022-/04/1	27305/21656	FRIARSTOWN (DUNMURRY ED)	FULACHT FIADH POSSIBLE SITE
KD022-007---	022-/04/6	27512/21588	RATHBRIDE	GRAVEYARD
KD022-008---	022-/02/5	26954/21567	WATERGRANGE	RINGFORT (RATH \ CASHEL)
KD022-009---	022-/06/3	27020/21481	WATERGRANGE	RING-DITCH
KD022-010---	022-/06/2	26913/21521	WATERGRANGE	ENCLOSURE SITE POSSIBLE
KD022-011---	022-/06/4	26841/21437	KNAVINSTOWN	CHURCH AND GRAVEYARD
KD022-012---	022-/11/2	27188/21387	KILDARE	EARTHWORK POSSIBLE
KD022-013---	022-/09/4	26593/21272	TOGHEREEN	FULACHT FIADH SITE
KD022-014---	022-/09/5	26649/21283	LACKAGH BEG	RINGFORT (RATH \ CASHEL)
KD022-015---	022-/09/5	26644/21257	TOBERCOCKA	HOLY WELL
KD022-016---	022-/09/6	26752/21276	LACKAGH MORE	MOTTE
KD022-017---	022-/09/6	26770/21278	LACKAGH MORE	TOWER HOUSE
KD022-018---	022-/09/6	26777/21280	LACKAGH MORE	CHURCH SITE AND GRAVEYARD
KD022-019---	022-/10/4	26848/21311	LACKAGH BEG	FULACHT FIADH
KD022-020---	022-/10/5	26934/21307	LACKAGH BEG	EARTHWORK POSSIBLE SITE
KD022-021---	022-/10/2	26960/21333	RATHWALKIN	RING-BARROW
KD022-022---	022-/10/5	26946/21267	CROSSMORRIS	WAYSIDE CROSS BASE
KD022-023---	022-/14/2	26930/21203	CHERRYVILLE	RECTANGULAR ENCLOSURE SITE
KD022-024---	022-/10/6	27018/21266	KILNAGORNAN	BURIAL SITE
KD022-025---	022-/15/2	27163/21239	KNOCKSHOUGH GLEBE	CEMETERY SITE
KD022-026---	022-/15/2	27190/21233	KNOCKSHOUGH GLEBE	BURIAL SITE

SHEET NO. - 022-

MON. NO.	SH/PL/TR	NAT.GRID	TOWNLAND	CLASSIFICATION
KD022-027---	022-/15/2	27208/21237	KNOCKSHOUGH GLEBE	BURIAL SITE
KD022-028---	022-/03/4	27069/21634	GUIDENSTOWN SOUTH	ENCLOSURE SITE
KD022-02901-	022-/16/1	27294/21232	KILDARE GREYABBEY TULLY EAST TULLY WEST	TOWN
KD022-030---	022-/15/3	27252/21190	KILDARE	HOLY WELL
KD022-032---	022-/15/5	27162/21122	GREYABBEY NEWTOWN (KILDARE ED) SILLIOTHILL (KILDARE ED) TULLY WEST	SETTLEMENT DESERTED SITE POSSIBLE
KD022-033---	022-/16/4	27375/21140	TULLY EAST	HOLY WELL SITE
KD022-034---	022-/16/4	27339/21106	TULLY EAST	CHURCH AND GRAVEYARD
KD022-036---	022-/10/3	26998/21325	CROSSMORRIS	ENCLOSURE SITE
KD022-037---	022-/12/5	27399/21298	COLLAGHKNOCK GLEBE	BURIAL SITE
KD022-038---	022-/13/3	26776/21213	LACKAGH MORE	CRANNOG
KD022-039---	022-/08/3	27469/21498	CURRAGH (KILDARE ED)	WAYSIDE CROSS BASE
KD022-040---	022-/08/4	27371/21414	CURRAGH (KILDARE ED)	ENCLOSURE
KD022-041---	022-/08/5	27407/21407	CURRAGH (KILDARE ED)	RING-BARROW
KD022-042---	022-/08/6	27496/21434	CURRAGH (KILDARE ED)	RING-DITCH
KD022-043---	022-/08/6	27507/21440	CURRAGH (KILDARE ED)	RING-DITCH
KD022-044---	022-/08/6	27523/21452	CURRAGH (KILDARE ED)	RING-BARROW
KD022-045---	022-/12/2	27434/21397	CURRAGH (KILDARE ED)	RING-DITCH
KD022-046---	022-/12/3	27456/21395	CURRAGH (KILDARE ED)	RING-DITCH
KD022-047---	022-/12/3	27472/21403	CURRAGH (KILDARE ED)	BARROW POSSIBLE
KD022-048---	022-/12/3	27530/21389	CURRAGH (KILDARE ED)	RING-BARROW SITE

SHEET NO.- 022-

MON. NO.	SH/PL/TR	NAT.GRID	TOWNLAND	CLASSIFICATION
KD022-049---	022-/12/5	27436/21321	CURRAGH (KILDARE ED)	RING-BARROW
KD022-050---	022-/12/3	27468/21333	CURRAGH (KILDARE ED)	BARROW
KD022-051--*	022-/12/6	27502/21296	CURRAGH (KILDARE ED)	LINEAR EARTHWORK
KD022-052---	022-/12/6	27491/21257	CURRAGH (KILDARE ED)	BARROW POSSIBLE
KD022-053---	022-/16/3	27534/21201	CURRAGH (KILDARE ED)	RINGFORT (RATH \ CASHEL)
KD022-054---	022-/04/4	27333/21603	FRIARSTOWN (DUNMURRY ED)	FRIARY POSSIBLE SITE
KD022-055---	022-/08/6	27480/21433	CURRAGH (KILDARE ED)	TUMULUS
KD022-056---	022-/08/5	27420/21410	CURRAGH (KILDARE ED)	POTENTIAL SITE - AERIAL PHOTO
KD022-057---	022-/12/2	27415/21403	CURRAGH (KILDARE ED)	BARROW
KD022-058---	022-/12/2	27421/21402	CURRAGH (KILDARE ED)	BARROW SITE
KD022-059---	022-/02/1	26856/21680	THOMASTOWN WEST	ENCLOSURE
KD022-063---	022-/03/3	27249/21661	DUNMURRY EAST	MOUND
KD022-065---	022-/12/2	27386/21404	CURRAGH (KILDARE ED)	BARROW - GROUP
KD022-071--*	022-/12/3	27501/21379	CURRAGH (KILDARE ED)	ARCHAEOLOGICAL COMPLEX

SHEET NO.- 023-

MON. NO.	SH/PL/TR	NAT. GRID	TOWNLAND	CLASSIFICATION
KD023-001---	023-/02/3	28015/21685	ROSBERRY (MORRISTOWNBILLER ED)	CASTLE SITE
KD023-002---	023-/04/3	28459/21735	LADYTOWN	CHURCH AND GRAVEYARD
KD023-003---	023-/05/2	27672/21559	POLLARDSTOWN	CHURCH AND GRAVEYARD
KD023-004---	023-/05/3	27748/21510	POLLARDSTOWN	RINGWORK SITE
KD023-005---	023-/05/6	27770/21490	POLLARDSTOWN	CEMETERY SITE
KD023-006---	023-/06/4	27787/21477	POLLARDSTOWN	ENCLOSURE SITE
KD023-007---	023-/06/4	27791/21485	POLLARDSTOWN	RINGFORT (RATH \ CASHEL) POSSIBLE SITE
KD023-008---	023-/06/1	27826/21530	MORRISTOWNBILLER	CHURCH SITE AND GRAVEYARD
KD023-009---	023-/06/4	27831/21478	MORRISTOWNBILLER	MOTTE AND BAILEY
KD023-010---	023-/06/3	28001/21525	PIERCETOWN	ENCLOSURE SITE
KD023-011---	023-/03/5	28120/21616	OLDCONNELL	CHURCH AND GRAVEYARD
KD023-012---	023-/03/5	28109/21602	OLDCONNELL	MOTTE AND BAILEY
KD023-013---	023-/04/5	28423/21636	LEWISTOWN	CHURCH SITE
KD023-014---	023-/05/6	27730/21422	POLLARDSTOWN	MOUND SITE
KD023-015---	023-/12/2	28415/21397	GREATCONNELL	STANDING STONE ORIGINAL LOCATION
KD023-016---	023-/11/3	28186/21415	GREATCONNELL	FRIARY
KD023-017---	023-/07/6	28255/21429	GREATCONNELL	HOLY WELL
KD023-018---	023-/12/3	28508/21414	HERBERTSTOWN	CHURCH AND GRAVEYARD
KD023-019---	023-/10/5	27910/21327	BALLYMANY	MOUND
KD023-020---	023-/10/6	27949/21320	BALLYMANY	CHURCH SITE
KD023-021---	023-/11/5	28124/21336	KILBELIN	CEMETERY SITE
KD023-022---	023-/11/5	28145/21258	WALSHESTOWN (NEWBRIDGE RURAL ED)	CASTLE SITE
KD023-023---	023-/11/5	28178/21274	WALSHESTOWN (NEWBRIDGE RURAL ED)	CASTLE SITE
KD023-024---	023-/12/4	28309/21312	HILLSBOROUGH	EARTHWORK
KD023-025---	023-/12/4	28323/21312	HILLSBOROUGH	HOLY WELL
KD023-026---	023-/12/5	28358/21285	OLDTOWN (NEWBRIDGE RURAL ED)	CEMETERY SITE

SHEET NO.- 023-

MON. NO.	SH/PL/TR	NAT.GRID	TOWNLAND	CLASSIFICATION
KD023-027---	023-/16/6	28490/21133	BROWNSTOWN (CARNALWAY ED)	CEMETERY SITE
KD023-029---	023-/15/3	28203/21194	BLACKRATH AND ATHGARVAN	CHURCH AND GRAVEYARD
KD023-030---	023-/15/3	28231/21214	ROSETOWN (NEWBRIDGE RURAL ED)	RINGFORT (RATH \ CASHEL)
KD023-031---	023-/16/2	28355/21188	GREENHILLS (NEWBRIDGE RURAL ED)	CEMETERY SITE
KD023-032---	023-/16/4	28348/21162	GREENHILLS (NEWBRIDGE RURAL ED)	TUMULUS
KD023-033---	023-/16/5	28358/21151	GREENHILLS (NEWBRIDGE RURAL ED)	TUMULUS
KD023-03401-	023-/16/5	28353/21139	GREENHILLS (NEWBRIDGE RURAL ED)	CASTLE SITE
KD023-03402-	023-/16/0	28353/21138	GREENHILLS (NEWBRIDGE RURAL ED)	HOUSE
KD023-035---	023-/15/5	28137/21121	BLACKRATH AND ATHGARVAN	RINGFORT (RATH \ CASHEL)
KD023-036---	023-/13/4	27597/21097	TULLY EAST	ENCLOSURE SITE
KD023-03701-	023-/05/4	27546/21412	CURRAGH (KILDARE ED)	LINEAR EARTHWORK
KD023-03702-	023-/09/6	27705/21300	CURRAGH (KILDARE ED)	LINEAR EARTHWORK
KD023-038---	023-/09/1	27542/21388	CURRAGH (KILDARE ED)	RING-DITCH
KD023-039---	023-/09/4	27562/21322	CURRAGH (KILDARE ED)	RING-DITCH
KD023-040---	023-/09/2	27651/21345	CURRAGH (KILDARE ED)	RING-DITCH
KD023-041---	023-/13/1	27556/21195	CURRAGH (KILDARE ED)	RING-BARROW
KD023-042---	023-/13/2	27633/21188	CURRAGH (KILDARE ED)	RINGFORT (RATH \ CASHEL)
KD023-043---	023-/13/2	27648/21183	CURRAGH (KILDARE ED)	RING-BARROW
KD023-044---	023-/13/2	27668/21192	CURRAGH (KILDARE ED)	RING-BARROW
KD023-045---	023-/13/5	27648/21162	CURRAGH (KILDARE ED)	ENCLOSURE SITE
KD023-046---	023-/13/5	27658/21165	CURRAGH (KILDARE ED)	ENCLOSURE SITE
KD023-047---	023-/13/5	27664/21169	CURRAGH (KILDARE ED)	ENCLOSURE SITE
KD023-048---	023-/10/5	27878/21273	CURRAGH (KILDARE ED)	RING-BARROW
KD023-049---	023-/14/5	27936/21105	CURRAGH (BALLYSAX EAST ED)	BARROW
KD023-050---	023-/14/6	27958/21103	CURRAGH (BALLYSAX EAST ED)	ENCLOSURE SITE
KD023-051---	023-/14/6	27972/21166	CURRAGH (BALLYSAX EAST ED)	LINEAR EARTHWORK

SHEET NO.- 023-

MON. NO.	SH/PL/TR	NAT.GRID	TOWNLAND	CLASSIFICATION
KD023-052---	023-/15/4	28046/21099	CURRAGH (BALLYSAX EAST ED)	RING-BARROW
KD023-053---	023-/14/4	27845/21140	CURRAGH (BALLYSAX EAST ED)	ENCLOSURE SITE
KD023-054---	023-/14/4	27858/21133	CURRAGH (BALLYSAX EAST ED)	ENCLOSURE SITE
KD023-055---	023-/14/4	27860/21139	CURRAGH (BALLYSAX EAST ED)	ENCLOSURE SITE
KD023-056---	023-/14/5	27868/21130	CURRAGH (BALLYSAX EAST ED)	ENCLOSURE SITE
KD023-057---	023-/14/5	27882/21135	CURRAGH (BALLYSAX EAST ED)	ENCLOSURE SITE
KD023-058---	023-/14/6	28000/21099	CURRAGH (BALLYSAX EAST ED)	RING-BARROW
KD023-060---	023-/13/1	27619/21188	CURRAGH (KILDARE ED)	BURIAL SITE
KD023-061---	023-/13/2	27696/21174	CURRAGH (KILDARE ED)	ENCLOSURE SITE
KD023-062---	023-/14/2	27939/21235	CURRAGH (BALLYSAX EAST ED)	ENCLOSURE SITE
KD023-063---	023-/14/3	27993/21211	CURRAGH (BALLYSAX EAST ED)	ENCLOSURE SITE
KD023-064---	023-/13/1	27550/21199	CURRAGH (KILDARE ED)	DWELLING
KD023-073---	023-/16/2	28360/21184	GREENHILLS (NEWBRIDGE RURAL ED)	RING-DITCH SITE
KD023-074---	023-/13/5	27678/21129	CURRAGH (BALLYSAX EAST ED)	POTENTIAL SITE - MAP
KD023-076---	023-/09/6	27730/21261	CURRAGH (KILDARE ED)	ARCHAEOLOGICAL COMPLEX
			CURRAGH (BALLYSAX EAST ED)	

SHEET NO.- 024-

MON. NO.	SH/PL/TR	NAT. GRID	TOWNLAND	CLASSIFICATION
KD024-00101-	024-/02/1	28778/21710	RATHASKER	ENCLOSURE SITE
KD024-00102-	024-/02/1	28778/21707	RATHASKER	CASTLE SITE
KD024-002---	024-/02/5	28892/21619	KILLASHEE (KILLASHEE ED)	CASTLE SITE
KD024-003---	024-/02/5	28879/21614	KILLASHEE (KILLASHEE ED)	ECCLESIASTICAL REMAINS
KD024-00301-	024-/02/5	28881/21616	KILLASHEE (KILLASHEE ED)	CHURCH AND GRAVEYARD
KD024-00302-	024-/02/5	28880/21617	KILLASHEE (KILLASHEE ED)	ROUND TOWER
KD024-00303-	024-/02/5	28873/21610	KILLASHEE (KILLASHEE ED)	SOUTERRAIN (S)
KD024-004---	024-/02/6	28921/21618	KILLASHEE (KILLASHEE ED)	HOLY WELL
KD024-005---	024-/06/1	28820/21569	OLDTOWN (CARNALWAY ED)	RINGFORT (RATH \ CASHEL)
KD024-006---	024-/03/4	29063/21628	SWORDLESTOWN NORTH	RING-DITCH
KD024-007---	024-/03/5	29097/21642	CRADOCKSTOWN WEST	STANDING STONE
KD024-008---	024-/03/4	29077/21601	SWORDLESTOWN NORTH	RING-DITCH
KD024-00901-	024-/03/6	29172/21654	PUNCHESTOWN GREAT	STANDING STONE
KD024-00902-	024-/03/6	29170/21653	PUNCHESTOWN GREAT	CIST SITE
KD024-010---	024-/03/5	29147/21620	PUNCHESTOWN GREAT	RING-DITCH
KD024-011---	024-/04/4	29294/21630	BLACKHALL (NEWTOWN ED)	TOWER HOUSE
KD024-012---	024-/04/5	29321/21645	BLACKHALL (NEWTOWN ED)	RINGFORT (RATH \ CASHEL)
KD024-013---	024-/08/1	29310/21569	BLACKHALL (NEWTOWN ED)	CHURCH AND GRAVEYARD
KD024-014---	024-/05/6	28687/21481	STEPHENSTOWN NORTH	ENCLOSURE SITE
KD024-015---	024-/06/4	28760/21465	MYLERSTOWN (CARNALWAY ED)	CASTLE SITE
KD024-016---	024-/06/5	28886/21460	MULLACASH MIDDLE	CASTLE SITE
KD024-017---	024-/06/6	28972/21468	FLEMINGSTOWN NORTH	CASTLE SITE
KD024-01901*	024-/08/5	29327/21502	TIPPERKEVIN TIPPERKEVIN	FIELD SYSTEM
KD024-01901-	024-/08/5	29344/21487	WALSHESTOWN (KILLASHEE ED)	FIELD SYSTEM
KD024-01902-	024-/08/5	29342/21481	WALSHESTOWN (KILLASHEE ED)	MOATED SITE POSSIBLE

SHEET NO. - 024-

MON. NO.	SH/PL/TR	NAT.GRID	TOWNLAND	CLASSIFICATION
KD024-020---	024-/08/5	29336/21453	COMMONS (NEWTOWN ED)	CHURCH AND GRAVEYARD
KD024-021---	024-/08/5	29351/21445	COMMONS (NEWTOWN ED)	HOLY WELL
KD024-022---	024-/09/2	28656/21418	STEPHENSTOWN NORTH	GRAVEYARD
KD024-023---	024-/09/3	28688/21419	STEPHENSTOWN NORTH	RINGFORT (RATH \ CASHEL)
KD024-024---	024-/05/6	28741/21432	MYLERSTOWN (CARNALWAY ED)	RECTANGULAR ENCLOSURE SITE
KD024-025---	024-/11/3	29203/21374	SILLAGH	ENCLOSURE POSSIBLE
KD024-026---	024-/11/6	29177/21309	DONODE BIG	MOTTE AND BAILEY
KD024-027---	024-/13/1	28558/21221	SILLIOTHILL (CARNALWAY ED)	BARROW POSSIBLE
KD024-02801*	024-/14/4	28837/21118	HARRISTOWN	SETTLEMENT DESERTED
KD024-029---	024-/16/2	29377/21248	BARRETSTOWN	TOWER HOUSE
KD024-030---	024-/06/1	28815/21551	OLDTOWN (CARNALWAY ED)	CASTLE SITE
KD024-031---	024-/09/4	28590/21318	CORBALLY (NEWBRIDGE RURAL ED) WALTERSTOWN (CARNALWAY ED)	RINGFORT (RATH \ CASHEL)
KD024-032---	024-/08/5	29326/21459	TIPPERKEVIN	TRACKWAY SITE
KD024-033---	024-/02/6	28919/21622	STEPHENSTOWN NORTH	EARTHWORK SITE
KD024-035---	024-/08/3	29420/21533	NEWTOWN GREAT	HOLY WELL
KD024-036---	024-/11/6	29191/21294	PUNCHESTOWN GREAT	CASTLE SITE
KD024-037---	024-/16/1	29254/21267	DOWDENSTOWN GREAT	ENCLOSURE SITE
KD024-039---	024-/03/6	29225/21634	PUNCHESTOWN GREAT	EARTHWORK POSSIBLE SITE
KD024-040---	024-/07/1	29069/21541	SWORDLESTOWN NORTH	ENCLOSURE SITE
KD024-041---	024-/12/4	29291/21288	DOWDENSTOWN LITTLE	MISCELLANEOUS SITE
KD024-04801-	024-/09/6	28729/21320	STEPHENSTOWN SOUTH	POTENTIAL SITE - AERIAL PHOTO
KD024-04901-	024-/09/6	28727/21288	WALTERSTOWN (CARNALWAY ED)	POTENTIAL SITE - AERIAL PHOTO
KD024-05001-	024-/09/6	28750/21273	DUNNSTOWN	POTENTIAL SITE - AERIAL PHOTO
KD024-05101-	024-/13/3	28750/21216	DUNNSTOWN	POTENTIAL SITE - AERIAL PHOTO
KD024-05201-	024-/14/1	28778/21224	DUNNSTOWN	POTENTIAL SITE - AERIAL PHOTO

SHEET NO.- 024-

MON. NO.	SH/PL/TR	NAT.GRID	TOWNLAND	CLASSIFICATION
KD024-053---	024-/09/4	28524/21294	CORBALLY (NEWBRIDGE RURAL ED)	POTENTIAL SITE - AERIAL PHOTO
KD024-054---	024-/05/4	28585/21472	STEPHENSTOWN NORTH	POTENTIAL SITE - AERIAL PHOTO

SHEET NO.- 025-

MON. NO.	SH/PL/TR	NAT. GRID	TOWNLAND	CLASSIFICATION
KD025-001---	025-/01/2	29597/21723	WOLFESTOWN	RINGFORT (RATH \ CASHEL)
KD025-002---	025-/01/3	29665/21752	WOLFESTOWN	CASTLE SITE
KD025-005---	025-/01/4	29535/21614	ATHGARRETT	CASTLE SITE
KD025-006---	025-/01/5	29568/21633	ATHGARRETT	ENCLOSURE POSSIBLE
KD025-007---	025-/01/5	29640/21659	ATHGARRETT	BURIAL SITE
KD025-008---	025-/05/5	29568/21518	NEWTOWNPARK	RING-DITCH
KD025-009---	025-/09/5	29582/21355	KILMALUM	GRAVEYARD SITE
KD025-010---	025-/05/2	29569/21577	ATHGARRETT	HEARTH POSSIBLE SITE
KD025-011---	025-/09/2	29580/21384	KILMALUM	RECTANGULAR ENCLOSURE
KD025-012---	025-/13/4	29494/21180	BARRETTSTOWN (OLDCONNELL ED)	POTENTIAL SITE - MAP
KD025-013---	025-/01/4	29522/21606	ATHGARRETT	HOLY WELL POSSIBLE

SHEET NO.- 026-

MON. NO.	SH/PL/TR	NAT. GRID	TOWNLAND	CLASSIFICATION
KD026-001---	026-/03/6	26279/20984	MOOREABBEY DEMESNE	ABBAY SITE
KD026-002---	026-/03/0	26273/20979	MOOREABBEY DEMESNE	HOUSE
KD026-003---	026-/03/6	26282/20976	MOOREABBEY DEMESNE	BURIAL (S) SITE
KD026-004---	026-/03/6	26245/20937	MOOREABBEY DEMESNE	RECTANGULAR ENCLOSURE SITE
KD026-005---	026-/04/5	26455/20939	KILL	CHILDREN'S BURIAL GROUND
KD026-006---	026-/07/6	26316/20758	LUGHIL	GRAVEYARD
KD026-007---	026-/12/3	26552/20686	FASAGH	RECTANGULAR ENCLOSURE SITE
KD026-008---	026-/12/5	26420/20641	FEARMORE	MOATED SITE
KD026-009---	026-/12/6	26493/20636	KILPATRICK (BALLYBRACKAN ED)	RECTANGULAR ENCLOSURE SITE
KD026-010---	026-/12/6	26571/20629	FASAGH	CHURCH AND GRAVEYARD
KD026-011---	026-/12/4	26358/20604	RIVERSTOWN	HOLY WELL
KD026-012---	026-/07/0	26312/20850	MOOREABBEY DEMESNE	FIELD SYSTEM SITE
KD026-013---	026-/03/6	26279/20935	MOOREABBEY DEMESNE	HOLY WELL
KD026-014--*	026-/04/6	26554/20917	GLOBEISLAND OR CLONCARLIN OGHIL	TOGHER SITE
KD026-015---	026-/03/2	26185/20999	CLOGHEEN (MONASTEREVIN ED)	POTENTIAL SITE - AERIAL PHOTO
KD026-016---	026-/04/3	26536/21043	MONASTEREVIN BOG	POTENTIAL SITE - AERIAL PHOTO
KD026-017---	026-/04/6	26502/20938	GLOBEISLAND OR CLONCARLIN KILL	POTENTIAL SITE - AERIAL PHOTO
KD026-01801-	026-/08/2	26448/20848	BALLYFARSOON	POTENTIAL SITE - AERIAL PHOTO
KD026-01901-	026-/08/3	26531/20854	CLONEGATH	POTENTIAL SITE - AERIAL PHOTO
KD026-020---	026-/11/3	26284/20694	GRANGECOOR	POTENTIAL SITE - AERIAL PHOTO
KD026-021---	026-/12/2	26430/20712	LUGHIL	POTENTIAL SITE - AERIAL PHOTO
KD026-02201-	026-/16/1	26403/20578	KILLEEN WEST	POTENTIAL SITE - AERIAL PHOTO

SHEET NO.- 027-

MON. NO.	SH/PL/TR	NAT. GRID	TOWNLAND	CLASSIFICATION
KD027-00101-	027-/01/4	26582/20920	GLOBEISLAND OR CLONCARLIN	TOGHER SITE
KD027-00102-	027-/01/4	26624/20928	OGHIL GLOBEISLAND OR CLONCARLIN	TOGHER SITE
KD027-002---	027-/01/5	26691/20951	OGHIL	GRAVEYARD
KD027-003---	027-/02/4	26817/20931	BALLYGREANY	CASTLE SITE
KD027-004---	027-/02/1	26884/21020	GRANGEBEG (KILDANGAN ED)	MOUND
KD027-005---	027-/02/2	26907/21052	GRANGEBEG (KILDANGAN ED)	ENCLOSURE
KD027-006---	027-/02/3	27004/21074	MOORETOWN	ENCLOSURE SITE
KD027-007---	027-/03/1	27063/21019	FENNOR	RECTANGULAR ENCLOSURE SITE
KD027-008---	027-/02/6	27025/20939	RATHMUCK	RECTANGULAR ENCLOSURE SITE
KD027-009---	027-/06/3	26988/20917	RATHMUCK	RINGFORT (RATH \ CASHEL)
KD027-01001-	027-/04/1	27314/21080	BRALLISTOWN COMMONS	HOLY WELL
KD027-01002-	027-/04/1	27315/21079	BRALLISTOWN COMMONS	ARCHITECTURAL FRAGMENT (S)
KD027-011---	027-/04/2	27396/21052	TULLY EAST	TUMULUS
KD027-012---	027-/06/5	26943/20831	DUNEANY	CHURCH AND GRAVEYARD
KD027-013---	027-/06/5	26936/20815	DUNEANY	CASTLE SITE
KD027-014--*	027-/09/4	26572/20629	FASAGH	CHURCH AND GRAVEYARD
KD027-015---	027-/09/3	26733/20700	KILDANGAN	ENCLOSURE POSSIBLE
KD027-016---	027-/09/5	26731/20653	KILDANGAN	CASTLE SITE
KD027-017---	027-/09/6	26746/20630	KILDANGAN	CHURCH SITE AND GRAVEYARD
KD027-018---	027-/10/2	26919/20687	BALLYVARNEY	CHURCH SITE
KD027-019---	027-/11/5	27191/20618	BLACKDITCH	EARTHWORK SITE
KD027-020---	027-/13/3	26748/20539	RICKARDSTOWN UPPER (HARRISTOWN ED)	ENCLOSURE SITE
KD027-021---	027-/14/1	26825/20558	RICKARDSTOWN UPPER (HARRISTOWN ED)	HOLY WELL
KD027-022---	027-/14/1	26858/20545	LENAGORRA	ENCLOSURE SITE
KD027-023---	027-/14/1	26894/20552	HARRISTOWN LOWER	CHURCH AND GRAVEYARD

SHEET NO.- 027-

MON. NO.	SH/PL/TR	NAT.GRID	TOWNLAND	CLASSIFICATION
KD027-024---	027-/14/3	26994/20540	HARRISTOWN LOWER	ENCLOSURE SITE
KD027-025---	027-/14/3	27044/20570	WALTERSTOWN (NURNEY ED)	NUNNERY SITE
KD027-026---	027-/14/3	27055/20565	WALTERSTOWN (NURNEY ED)	CASTLE SITE
KD027-027---	027-/14/3	27051/20552	NURNEY (NURNEY ED)	CHURCH AND GRAVEYARD
KD027-028---	027-/15/1	27067/20556	NURNEY (NURNEY ED)	CASTLE SITE
KD027-029---	027-/15/4	27109/20478	NURNEY (NURNEY ED)	ENCLOSURE SITE
KD027-030---	027-/15/2	27186/20544	NURNEY DEMESNE	MOUND SITE
KD027-031---	027-/15/3	27280/20528	KILDOON	ENCLOSURE POSSIBLE
KD027-032---	027-/15/6	27248/20467	BALKINSTOWN	FULACHT FIADH POSSIBLE SITE
KD027-033---	027-/05/6	27251/20463	BALKINSTOWN	FULACHT FIADH POSSIBLE SITE
KD027-034---	027-/15/6	27254/20461	BALKINSTOWN	FULACHT FIADH POSSIBLE SITE
KD027-035---	027-/16/1	27311/20582	KILDOON	ENCLOSURE POSSIBLE
KD027-038---	027-/02/1	26884/21033	GRANGEBEG (KILDANGAN ED)	MEGALITHIC STRUCTURE POSSIBLE
KD027-039---	027-/10/6	27052/20639	WALTERSTOWN (NURNEY ED)	POTENTIAL SITE - AERIAL PHOTO
KD027-040---	027-/10/6	27041/20621	WALTERSTOWN (NURNEY ED)	POTENTIAL SITE - AERIAL PHOTO
KD027-041---	027-/08/3	27522/20853	BOHERGOY UPPER	POTENTIAL SITE - AERIAL PHOTO

SHEET NO.- 028-

MON. NO.	SH/PL/TR	NAT. GRID	TOWNLAND	CLASSIFICATION
KD028-001---	028-/01/2	27702/21076	CURRAGH (BALLYSAX EAST ED)	RING-BARROW
KD028-002---	028-/01/3	27767/21051	CURRAGH (BALLYSAX EAST ED)	TUMULUS
KD028-003---	028-/02/5	27923/21012	CURRAGH (BALLYSAX EAST ED)	RING-DITCH
KD028-004---	028-/02/5	27926/21001	CURRAGH (BALLYSAX EAST ED)	RING-BARROW
KD028-005---	028-/02/6	27961/20989	CURRAGH (BALLYSAX EAST ED)	RING-BARROW
KD028-006---	028-/02/3	27970/21070	CURRAGH (BALLYSAX EAST ED)	RING-BARROW
KD028-007---	028-/02/3	27980/21065	CURRAGH (BALLYSAX EAST ED)	RING-BARROW
KD028-008--*	028-/02/3	27993/21041	CURRAGH (BALLYSAX EAST ED)	LINEAR FEATURE
KD028-009---	028-/03/1	28045/21091	CURRAGH (BALLYSAX EAST ED)	RING-BARROW
KD028-010---	028-/03/1	28043/21078	CURRAGH (BALLYSAX EAST ED)	RING-BARROW
KD028-011---	028-/02/6	28009/20971	CURRAGH (BALLYSAX EAST ED)	RING-BARROW
KD028-012---	028-/03/4	28070/21008	CURRAGH (BALLYSAX EAST ED)	RING-BARROW
KD028-014---	028-/03/4	28080/21001	CURRAGH (BALLYSAX EAST ED)	MOUND
KD028-015---	028-/03/4	28083/20995	CURRAGH (BALLYSAX EAST ED)	RING-BARROW
KD028-016---	028-/03/4	28096/21006	CURRAGH (BALLYSAX EAST ED)	RING-BARROW
KD028-018---	028-/03/4	28093/20990	CURRAGH (BALLYSAX EAST ED)	BARROW
KD028-019---	028-/03/4	28090/20978	CURRAGH (BALLYSAX EAST ED)	RING-BARROW
KD028-020---	028-/03/4	28086/20975	CURRAGH (BALLYSAX EAST ED)	RING-BARROW
KD028-021---	028-/03/3	28201/21069	KINEAGH	ENCLOSURE SITE
KD028-022---	028-/04/2	28375/21036	CASTLEMARTIN	CHURCH AND GRAVEYARD
KD028-02201-	028-/04/2	28375/21036	CASTLEMARTIN	ALTAR-TOMB
KD028-023---	028-/04/4	28292/21005	CASTLEMARTIN	TOWER HOUSE
KD028-024---	028-/04/2	28425/21067	KILCULLENBRIDGE (KILCULLEN ED)	TUMULUS POSSIBLE
KD028-025---	028-/04/5	28425/20947	KILCULLENBRIDGE (KILCULLEN ED)	HOLY WELL
KD028-026---	028-/04/2	28425/21041	KILCULLENBRIDGE (KILCULLEN ED)	ENCLOSURE SITE
KD028-027---	028-/04/2	28428/21031	KILCULLENBRIDGE (KILCULLEN ED)	ENCLOSURE SITE

SHEET NO.- 028-

MON. NO.	SH/PL/TR	NAT.GRID	TOWNLAND	CLASSIFICATION
KD028-028---	028-/05/3	27751/20916	BROWNSTOWN GREAT	CASTLE SITE
KD028-029---	028-/05/3	27778/20879	BROWNSTOWN GREAT	ENCLOSURE POSSIBLE
KD028-030---	028-/06/2	27870/20891	BALLYSAX GREAT	RINGFORT (RATH \ CASHEL)
KD028-031---	028-/06/6	27964/20815	BALLYSAX GREAT	MOUND SITE
KD028-032---	028-/06/6	27988/20802	BALLYSAX GREAT	CHURCH AND GRAVEYARD
KD028-033---	028-/07/4	28110/20801	BALLYSAXHILLS	MOUND SITE
KD028-034---	028-/07/4	28105/20785	BALLYSAXHILLS	EARTHWORK SITE
KD028-035---	028-/07/2	28184/20872	KNOCKAULIN	BARROW
KD028-036---	028-/07/6	28232/20835	KNOCKAULIN	ENCLOSURE SITE
KD028-037---	028-/07/6	28241/20831	KNOCKAULIN	ENCLOSURE SITE
KD028-03801-	028-/07/6	28204/20788	KNOCKAULIN	HILLFORT
			GLEBE NORTH	
KD028-03802-	028-/07/6	28197/20804	KNOCKAULIN	HOLY WELL
KD028-03803-	028-/07/6	28202/20783	KNOCKAULIN	SETTLEMENT SITE
KD028-03804-	028-/07/6	28217/20791	KNOCKAULIN	STANDING STONE POSSIBLE SITE
			GLEBE NORTH	
KD028-040---	028-/08/3	28472/20930	NICHOLASTOWN (KILCULLEN ED)	FRIARY SITE
KD028-041---	028-/04/6	28507/20992	LOGSTOWN	RINGFORT (RATH \ CASHEL)
KD028-042---	028-/05/5	27676/20800	CHURCHLAND EAST	CHURCH SITE AND GRAVEYARD
KD028-044---	028-/09/2	27691/20692	MARTINSTOWN (BALLYSHANNON ED)	RINGFORT (RATH \ CASHEL)
KD028-045---	028-/07/4	28089/20811	BALLYSAXHILLS	ENCLOSURE SITE
KD028-046---	028-/07/4	28046/20830	BALLYSAXHILLS	ENCLOSURE SITE
KD028-047---	028-/11/4	28069/20636	MOORTOWNCASTLE	TOWER HOUSE
KD028-048---	028-/11/6	28246/20660	OLDKILCULLEN	TUMULUS
KD028-049---	028-/12/1	28295/20709	OLDKILCULLEN	SETTLEMENT SHRUNKEN
			GLEBE NORTH	

SHEET NO.- 028-

MON. NO.	SH/PL/TR	NAT. GRID	TOWNLAND	CLASSIFICATION
GLEBE SOUTH				
KD028-050---	028-/13/2	27656/20530	CRAWNGLASS	RINGFORT (RATH \ CASHEL)
KD028-051---	028-/14/3	27991/20538	THOMASTOWN (BALLYSHANNON ED)	RECTANGULAR ENCLOSURE SITE
KD028-052---	028-/14/3	28026/20564	MOORTOWNCASTLE	ENCLOSURE SITE
KD028-05301-	028-/15/2	28127/20599	MOORTOWN (BALLYSAX EAST ED)	RINGFORT (RATH \ CASHEL) SITE
KD028-05302-	028-/15/2	28127/20602	MOORTOWN (BALLYSAX EAST ED)	GRAVEYARD
KD028-054---	028-/15/3	28248/20570	HALVERSTOWN (KILCULLEN ED)	CEMETERY SITE
KD028-055---	028-/15/6	28267/20509	HALVERSTOWN (KILCULLEN ED)	CIST SITE
KD028-056---	028-/16/5	28442/20522	CASTLEFISH	CASTLE SITE
KD028-057---	028-/16/6	28521/20528	GORMANSTOWN	GRAVEYARD
KD028-058--*	028-/14/4	27874/20459	BALLYSHANNON DEMESNE	ARCHAEOLOGICAL COMPLEX
KD028-05801-	028-/14/5	27877/20459	BALLYSHANNON DEMESNE	MOTTE SITE
KD028-05802-	028-/14/4	27869/20459	BALLYSHANNON DEMESNE	CHURCH SITE
KD028-05803*	028-/14/4	27869/20457	BALLYSHANNON DEMESNE	STAR-SHAPED FORT SITE
KD028-059---	028-/06/4	27801/20807	BALLYFAIR	ENCLOSURE SITE POSSIBLE
KD028-061---	028-/08/4	28281/20797	OLDKILCULLEN	ENCLOSURE SITE
KD028-062---	028-/04/5	28386/20981	KILCULLENBRIDGE (CARNALWAY ED)	BRIDGE SITE
KD028-063---	028-/06/2	27891/20888	BALLYSAX GREAT	BURIAL SITE
KD028-066---	028-/08/3	28513/20913	NEWABBEY	HOUSE SITE
KD028-067--*	028-/02/2	27908/21065	CURRAGH (BALLYSAX EAST ED)	ARCHAEOLOGICAL COMPLEX
KD028-068---	028-/07/5	28174/20825	KNOCKAULIN	ARCHAEOLOGICAL COMPLEX
BALLYSAXHILLS				
GLEBE NORTH				

SHEET NO.- 029-

MON. NO.	SH/PL/TR	NAT. GRID	TOWNLAND	CLASSIFICATION
KD029-001---	029-/01/4	28593/20981	KNOCKATIPPAUN	RINGFORT (RATH \ CASHEL)
KD029-002---	029-/01/6	28684/20951	CRAMERSVALLEY SALLYMOUNT DEMESNE	MOATED SITE
KD029-003---	029-/06/1	28763/20925	BRANNOCKSTOWN	CHURCH AND GRAVEYARD
KD029-004---	029-/05/2	28628/20902	GRANGEMORE	ENCLOSURE SITE
KD029-00501-	029-/02/3	28967/21033	COGHLANSTOWN WEST	ECCLESIASTICAL REMAINS
KD029-00502-	029-/02/3	28970/21037	COGHLANSTOWN WEST	ENCLOSURE POSSIBLE
KD029-00503-	029-/02/3	28970/21037	COGHLANSTOWN WEST	HOLY WELL
KD029-006---	029-/03/4	29052/21029	COGHLANSTOWN WEST	CROSS
KD029-007---	029-/03/2	29153/21100	COGHLANSTOWN EAST	LINTELLED GRAVE CEMETERY SITE
KD029-008---	029-/07/2	29140/20931	ARDINODE EAST	ENCLOSURE SITE POSSIBLE
KD029-009---	029-/07/2	29148/20927	ARDINODE EAST	ENCLOSURE SITE
KD029-010---	029-/07/3	29216/20944	BALLYMORE EUSTACE WEST	BULLAUN STONE
KD029-01101-	029-/04/5	29334/20984	BALLYMORE EUSTACE EAST (B'MORE EUST. ED) BALLYMORE EUSTACE WEST BISHOPSLAND (BALLYMORE EUSTACE ED) BISHOPSLAND(D.P.) (BALLYMORE EUSTACE ED) BROADLEAS COMMONS	TOWN
KD029-012---	029-/08/1	29326/20927	BISHOPSLAND (BALLYMORE EUSTACE ED)	ENCLOSURE
KD029-013---	029-/06/2	28930/20909	GAGANSTOWN	CHURCH AND GRAVEYARD
KD029-01401-	029-/07/6	29243/20848	BROADLEAS COMMONS	STANDING STONE
KD029-01402-	029-/07/6	29244/20848	BROADLEAS COMMONS	BARROW POSSIBLE SITE
KD029-015---	029-/09/4	28552/20699	GILLTOWN (GILLTOWN ED)	RINGFORT (RATH \ CASHEL)
KD029-016---	029-/09/5	28621/20699	GILLTOWN (GILLTOWN ED)	CHURCH AND GRAVEYARD
KD029-018---	029-/10/3	29004/20748	BOLEYBEG (GILLTOWN ED)	CASTLE SITE
KD029-019---	029-/11/1	29037/20783	BOLEYBEG (GILLTOWN ED)	FULACHT FIADH SITE

SHEET NO.- 029-

MON. NO.	SH/PL/TR	NAT.GRID	TOWNLAND	CLASSIFICATION
KD029-020---	029-/11/0	29044/20781	BOLEYBEG (GILLTOWN ED)	FULACHT FIADH SITE
KD029-02101-	029-/11/1	29084/20782	BALLYBOUGHT (GILLTOWN ED)	RING-BARROW
KD029-02102-	029-/11/1	29083/20781	BALLYBOUGHT (GILLTOWN ED)	SOUTERRAIN POSSIBLE SITE
KD029-022---	029-/11/2	29170/20719	BALLYBOUGHT (GILLTOWN ED)	CHURCH AND GRAVEYARD
KD029-023---	029-/12/1	29299/20757	BROADLEAS COMMONS	STONE CIRCLE
KD029-024---	029-/08/5	29345/20806	BROADLEAS COMMONS	EARTHWORK SITE
KD029-025---	029-/08/5	29347/20797	BROADLEAS COMMONS	EARTHWORK
KD029-026---	029-/09/6	28749/20664	KENNYCOURT	CEMETERY SITE
KD029-027---	029-/10/4	28833/20647	KENNYCOURT	RINGFORT (RATH \ CASHEL)
KD029-028---	029-/13/1	28548/20546	GORMANSTOWN	CASTLE SITE
KD029-029---	029-/13/6	28743/20543	GRANGEBEG (GILLTOWN ED)	FULACHT FIADH SITE
KD029-030---	029-/11/5	29137/20646	ALLIGANSTOWN	RINGFORT (RATH \ CASHEL)
KD029-031---	029-/15/1	29087/20586	ALLIGANSTOWN	RINGFORT (RATH \ CASHEL)
KD029-032---	029-/12/4	29271/20675	WHITELEAS	STONE CIRCLE SITE
KD029-033---	029-/08/4	29280/20864	BROADLEAS COMMONS	RINGFORT (RATH \ CASHEL) POSSIBLE
KD029-034---	029-/11/2	29148/20738	BALLYBOUGHT (GILLTOWN ED)	HOLY WELL
KD029-035---	029-/02/3	28977/21033	COGHLANSTOWN WEST	CASTLE (S) SITE
KD029-037---	029-/13/1	28589/20556	GORMANSTOWN	ENCLOSURE SITE
KD029-03801-	029-/02/2	28863/21078	HARRISTOWN	SETTLEMENT DESERTED SITE
KD029-039---	029-/08/2	29363/20944	BISHOPSLAND (BALLYMORE EUSTACE ED)	LINEAR EARTHWORK
			COGHLANSTOWN EAST	
			COGHLANSTOWN WEST	
KD029-043---	029-/10/2	28895/20737	MOORHILL	RINGFORT (RATH \ CASHEL) POSSIBLE
KD029-046---	029-/06/3	28948/20924	GAGANSTOWN	HEARTH SITE
KD029-047---	029-/06/6	28935/20862	GAGANSTOWN	MISCELLANEOUS SITE
KD029-048---	029-/06/1	28772/20945	HARRISTOWN	BRIDGE

SHEET NO.- 029-

MON. NO.	SH/PL/TR	NAT.GRID	TOWNLAND	CLASSIFICATION
----------	----------	----------	----------	----------------

BRANNOCKSTOWN

KD029-049---	029-/14/5	28924/20509	GRANGEBEG (GILLTOWN ED)
--------------	-----------	-------------	-------------------------

RING-BARROW

SHEET NO.- 030-

MON. NO.	SH/PL/TR	NAT. GRID	TOWNLAND	CLASSIFICATION
KD030-001---	030-/04/1	26374/20376	DERRYOUGHTER WEST	RECTANGULAR ENCLOSURE POSSIBLE
KD030-002---	030-/08/5	26424/20170	CLONEY	CASTLE SITE
KD030-003---	030-/08/5	26427/20166	CLONEY	CHURCH AND GRAVEYARD
KD030-00401-	030-/16/3	26558/19890	KILBERRY	TOWER HOUSE
KD030-00402-	030-/16/3	26560/19892	KILBERRY	BAWN SITE
KD030-005---	030-/16/6	26538/19863	KILBERRY	ABBAY
KD030-006---	030-/16/6	26544/19864	KILBERRY	CHURCH AND GRAVEYARD
KD030-00701-	030-/16/6	26545/19859	KILBERRY	GATEHOUSE
KD030-00702-	030-/16/6	26543/19856	KILBERRY	BAWN
KD030-008---	030-/16/5	26473/19818	CASTLEREBAN NORTH	FORTIFIED HOUSE

SHEET NO.- 031-

MON. NO.	SH/PL/TR	NAT. GRID	TOWNLAND	CLASSIFICATION
KD031-001---	031-/02/5	26917/20322	BOGHALL	HOLY WELL
KD031-002---	031-/03/3	27275/20412	BALKINSTOWN	ENCLOSURE SITE
KD031-003---	031-/03/4	27065/20281	DERRYNINE	RINGFORT (RATH \ CASHEL) SITE
KD031-00401-	031-/06/3	27029/20216	RATHCONNELLWOOD	ENCLOSURE SITE
KD031-00402-	031-/06/3	27032/20218	RATHCONNELLWOOD	ANNEXE SITE
KD031-00501-	031-/07/3	27303/20245	BOLEY GREAT	ENCLOSURE SITE
KD031-00502-	031-/07/3	27304/20247	BOLEY GREAT	ANNEXE SITE
KD031-006---	031-/07/6	27264/20136	ARDELLIS LOWER	RINGFORT (RATH \ CASHEL) SITE
KD031-007---	031-/08/4	27318/20182	BOLEY GREAT	RECTANGULAR ENCLOSURE SITE
KD031-008---	031-/08/2	27419/20230	BOLEY GREAT	RECTANGULAR ENCLOSURE SITE
KD031-009---	031-/08/4	27317/20199	BOLEY GREAT	ENCLOSURE SITE
KD031-010---	031-/08/2	27435/20264	TAWNRUSH	RECTANGULAR ENCLOSURE SITE
KD031-011---	031-/08/4	27315/20154	BOLEY LITTLE	RECTANGULAR ENCLOSURE SITE
KD031-012---	031-/08/4	27318/20146	BOLEY LITTLE	ENCLOSURE SITE
KD031-013---	031-/10/1	26863/20061	CLONEY	ENCLOSURE SITE
KD031-014---	031-/12/2	27438/20072	FONTSTOWN LOWER	CHURCH AND GRAVEYARD
KD031-015---	031-/12/3	27536/20089	RATHSILLAGH UPPER	CASTLE SITE POSSIBLE
KD031-016---	031-/12/3	27549/20048	RATHSILLAGH UPPER	RINGFORT (RATH \ CASHEL)
KD031-017---	031-/12/5	27396/20042	FONTSTOWN LOWER	RECTANGULAR ENCLOSURE SITE
KD031-018---	031-/12/5	27427/20029	FONTSTOWN UPPER	RINGFORT (RATH \ CASHEL)
KD031-019---	031-/13/1	26655/19892	SHEEAN (KILBERRY ED)	RECTANGULAR ENCLOSURE SITE
KD031-02001-	031-/14/1	26829/19894	OLDCOURT (BERT ED)	CHURCH SITE
KD031-02002-	031-/14/1	26829/19893	OLDCOURT (BERT ED)	GRAVEYARD SITE
KD031-021---	031-/15/1	27134/19954	SKERRIES NORTH	ENCLOSURE SITE
KD031-022---	031-/15/2	27177/19900	SKERRIES NORTH	ENCLOSURE SITE
KD031-023---	031-/15/2	27216/19912	BALLYNABARNA	RINGFORT (RATH \ CASHEL)

SHEET NO.- 031-

MON. NO.	SH/PL/TR	NAT.GRID	TOWNLAND	CLASSIFICATION
KD031-024---	031-/15/5	27177/19855	RATHGRUMLY	RECTANGULAR ENCLOSURE SITE
KD031-025---	031-/15/6	27251/19882	BALLYNABARNA	ENCLOSURE SITE
KD031-026---	031-/15/6	27248/19875	BALLYNABARNA	RING-BARROW
KD031-027---	031-/16/2	27405/19893	KILMEAD	GRAVEYARD
KD031-028---	031-/16/5	27461/19868	KILMEAD	MOATED SITE
KD031-029---	031-/04/2	27404/20431	BUSHYPARK	MOATED SITE
KD031-033---	031-/12/6	27553/20012	OLDGRANGE (MONASTEREVIN ED)	ENCLOSURE SITE
KD031-034---	031-/07/1	27087/20266	DERRYNINE	POTENTIAL SITE - AERIAL PHOTO
KD031-035---	031-/04/3	27507/20429	FEARAUN	POTENTIAL SITE - MAP
KD031-036---	031-/12/4	27346/20025	YOUNGSTOWN	POTENTIAL SITE - AERIAL PHOTO

SHEET NO.- 032-

MON. NO.	SH/PL/TR	NAT. GRID	TOWNLAND	CLASSIFICATION
KD032-001---	032-/01/3	27737/20377	BOROUGH	TUMULUS
KD032-002---	032-/02/4	27798/20363	TIPPEENAN LOWER	GRAVEYARD
KD032-003---	032-/02/1	27872/20439	BALLYSHANNON DEMESNE	ARCHAEOLOGICAL COMPLEX
KD032-00301-	032-/02/2	27878/20448	BALLYSHANNON DEMESNE	MOTTE SITE
KD032-00302-	032-/02/1	27874/20448	BALLYSHANNON DEMESNE	CASTLE SITE
KD032-004---	032-/02/3	27973/20436	CARRIGHILL LOWER	ENCLOSURE
KD032-005---	032-/02/6	28018/20312	DAVIDSTOWN (BALLYSHANNON ED)	CHURCH AND GRAVEYARD
KD032-006---	032-/02/6	28035/20301	DAVIDSTOWN (BALLYSHANNON ED)	HOLY WELL
KD032-007---	032-/03/5	28193/20370	DALKINSTOWN	RINGFORT (RATH \ CASHEL)
KD032-008---	032-/03/3	28235/20454	KILGOWAN	ENCLOSURE SITE
KD032-009---	032-/03/3	28242/20457	KILGOWAN	ENCLOSURE SITE
KD032-010---	032-/03/3	28275/20434	KILGOWAN	ENCLOSURE POSSIBLE SITE
KD032-011---	032-/04/1	28285/20379	KILGOWAN	CASTLE SITE
KD032-01201-	032-/04/4	28291/20371	KILGOWAN	STANDING STONE
KD032-01202-	032-/04/4	28292/20372	KILGOWAN	CEMETERY SITE
KD032-013---	032-/05/1	27590/20282	CASTLEFARM (FONTSTOWN ED)	CHURCH AND GRAVEYARD
KD032-014---	032-/05/1	27600/20280	CASTLEFARM (FONTSTOWN ED)	CASTLE SITE
KD032-015---	032-/06/2	27902/20266	BULLHILL	ENCLOSURE
KD032-016---	032-/08/3	28499/20289	GILBINSTOWN	RINGFORT (RATH \ CASHEL) SITE
KD032-01701-	032-/05/4	27561/20144	RATHSILLAGH UPPER	ENCLOSURE SITE
KD032-01702-	032-/05/4	27563/20144	RATHSILLAGH UPPER	FIELD SYSTEM SITE
KD032-018---	032-/05/6	27769/20157	GREATRATH	ENCLOSURE
KD032-019---	032-/06/6	27978/20210	BLACKHALL (BALLYSHANNON ED)	TOWER HOUSE
KD032-020---	032-/08/5	28380/20211	USK	CASTLE SITE
KD032-021---	032-/08/5	28374/20188	BREWEL WEST	CHURCH AND GRAVEYARD
KD032-022---	032-/08/5	28382/20175	BREWEL WEST	RING-BARROW

SHEET NO.- 032-

MON. NO.	SH/PL/TR	NAT.GRID	TOWNLAND	CLASSIFICATION
KD032-023---	032-/08/5	28381/20148	BREWEL WEST	BARROW
KD032-024---	032-/08/5	28368/20174	BREWEL WEST	RING-BARROW
KD032-025---	032-/08/5	28371/20150	BREWEL WEST	RING-BARROW
KD032-02601-	032-/12/1	28329/20126	BREWEL WEST	ENCLOSURE
KD032-02602-	032-/12/1	28330/20126	BREWEL WEST	STONE CIRCLE
KD032-027---	032-/12/3	28498/20132	USK	RINGFORT (RATH \ CASHEL)
KD032-028---	032-/09/3	27749/20077	CASTLEFARM (FONTSTOWN ED)	CASTLE SITE
KD032-029---	032-/10/5	27896/20018	NARRAGHMORE	RINGFORT (RATH \ CASHEL) SITE
KD032-03001-	032-/10/6	27985/20043	LIPSTOWN LOWER	CROSS
KD032-03002-	032-/10/6	27987/20044	LIPSTOWN LOWER	GRAVEYARD SITE
KD032-031---	032-/11/5	28138/20015	BLACKRATH	CHURCH SITE AND GRAVEYARD
KD032-032---	032-/11/5	28193/20050	BLACKRATH	RINGFORT (RATH \ CASHEL)
KD032-033---	032-/11/5	28170/19989	BLACKRATH	TOWER HOUSE
KD032-034---	032-/15/1	28075/19973	INCHAQUIRE	ENCLOSURE SITE
KD032-035---	032-/15/1	28070/19959	INCHAQUIRE	RINGFORT (RATH \ CASHEL) SITE
KD032-036---	032-/15/1	28057/19933	INCHAQUIRE	ENCLOSURE SITE
KD032-03701-	032-/13/4	27594/19847	GLASSELY	CHURCH SITE AND GRAVEYARD
KD032-03702-	032-/13/4	27594/19847	GLASSELY	ALTAR-TOMB
KD032-03703-	032-/13/4	27594/19847	GLASSELY	CROSS
KD032-038---	032-/13/4	27612/19820	GLASSELY	HOLY WELL
KD032-039---	032-/13/5	27650/19819	BATTLEMOUNT	RINGFORT (RATH \ CASHEL)
KD032-041---	032-/14/1	27837/19910	NARRAGHMORE DEMESNE	ECCLESIASTICAL REMAINS SITE
KD032-042---	032-/14/4	27874/19836	NARRAGHMORE DEMESNE	ENCLOSURE SITE
KD032-043---	032-/16/4	28291/19850	RAHOONBEAK	ENCLOSURE SITE
KD032-044---	032-/16/4	28319/19822	COLBINSTOWN	ECCLESIASTICAL REMAINS
KD032-045---	032-/16/4	28372/19855	COLBINSTOWN	CASTLE SITE

SHEET NO.- 032-

MON. NO.	SH/PL/TR	NAT.GRID	TOWNLAND	CLASSIFICATION
KD032-04701-	032-/03/4	28055/20344	CALVERSTOWN	TOWER HOUSE
KD032-04702-	032-/03/4	28055/20344	CALVERSTOWN	HOUSE
KD032-049---	032-/05/0	27700/20157	GREATRATH	HOUSE
KD032-050---	032-/04/4	28364/20335	BARONSLAND	EARTHWORK SITE POSSIBLE
KD032-051---	032-/03/6	28274/20307	KILGOWAN	ROCK SCRIBING \ ART ORIGINAL LOCATION

SHEET NO.- 033-

MON. NO.	SH/PL/TR	NAT. GRID	TOWNLAND	CLASSIFICATION
KD033-001---	033-/01/3	28753/20458	GRANGEBEG (GILLTOWN ED)	RINGFORT (RATH \ CASHEL)
KD033-002---	033-/02/1	28824/20429	GRANGEBEG (GILLTOWN ED)	RINGFORT (RATH \ CASHEL)
KD033-003---	033-/02/2	28914/20433	GRANGEBEG (GILLTOWN ED)	ENCLOSURE
KD033-004---	033-/01/4	28540/20304	GILBINSTOWN	BARROW
KD033-005---	033-/05/1	28560/20296	GILBINSTOWN	ENCLOSURE SITE POSSIBLE
KD033-006---	033-/01/4	28558/20352	GILBINSTOWN	HEARTH SITE

SHEET NO.- 034-

MON. NO.	SH/PL/TR	NAT. GRID	TOWNLAND	CLASSIFICATION
KD034-001---	034-/04/2	26496/19740	CASTLEREBAN SOUTH	RINGFORT (RATH \ CASHEL)
KD034-00201-	034-/04/3	26512/19732	CASTLEREBAN SOUTH MOATSTOWN	MOUND SITE
KD034-003---	034-/04/3	26536/19726	MOATSTOWN	BURIAL (S) SITE
KD034-004---	034-/07/6	26300/19486	CASTLEMITCHELL NORTH	TOWER HOUSE SITE
KD034-005---	034-/08/1	26380/19569	RAHEENADEERAGH	CHURCH AND GRAVEYARD
KD034-006---	034-/08/5	26473/19524	CHURCHTOWN SOUTH	EARTHWORK (S)
KD034-007---	034-/08/6	26545/19522	COURTTOWN EAST	ENCLOSURE SITE
KD034-008---	034-/08/6	26551/19516	COURTTOWN EAST	ENCLOSURE SITE
KD034-009---	034-/08/6	26563/19514	COURTTOWN EAST	ENCLOSURE SITE
KD034-010---	034-/08/6	26575/19517	COURTTOWN EAST	ENCLOSURE SITE
KD034-011---	034-/08/6	26579/19512	COURTTOWN EAST	ENCLOSURE SITE
KD034-01201-	034-/08/6	26580/19484	COURTTOWN EAST	ENCLOSURE SITE
KD034-01202-	034-/08/6	26580/19484	COURTTOWN EAST	ANNEXE SITE
KD034-013---	034-/12/3	26511/19441	COURTTOWN WEST	ENCLOSURE SITE
KD034-014---	034-/12/3	26518/19438	COOLROE	RECTANGULAR ENCLOSURE POSSIBLE SITE

SHEET NO.- 035-

MON. NO.	SH/PL/TR	NAT. GRID	TOWNLAND	CLASSIFICATION
KD035-001---	035-/01/5	26691/19655	SROWLAND	ENCLOSURE SITE POSSIBLE
KD035-002---	035-/01/4	26591/19676	MILLTOWN (ATHY RURAL ED)	EARTHWORK
KD035-00301-	035-/01/4	26612/19648	TYRRELLSTOWN	CHURCH AND GRAVEYARD
KD035-00302-	035-/01/4	26612/19648	TYRRELLSTOWN	HOLY WELL
KD035-00401-	035-/01/5	26726/19685	SROWLAND	ENCLOSURE SITE
KD035-00402-	035-/01/5	26724/19686	SROWLAND	FIELD SYSTEM SITE
KD035-005---	035-/02/1	26908/19757	CLOGORROW	RECTANGULAR ENCLOSURE SITE
KD035-006---	035-/02/2	26951/19785	CLOGORROW	ENCLOSURE (S) SITE
KD035-007---	035-/02/3	27001/19774	SMALLFORD	MOATED SITE POSSIBLE
KD035-008---	035-/03/2	27193/19761	ARDSKULL	ENCLOSURE SITE
KD035-009---	035-/03/2	27214/19737	ARDSKULL	RECTANGULAR ENCLOSURE SITE
KD035-01002-	035-/03/3	27286/19757	ARDSKULL	SETTLEMENT DESERTED
KD035-011---	035-/03/5	27166/19654	AGHANURE	ENCLOSURE SITE
KD035-01201-	035-/04/4	27367/19648	ARDSKULL	CHURCH SITE AND GRAVEYARD
KD035-01202-	035-/04/4	27367/19648	ARDSKULL	ENCLOSURE SITE
KD035-01203-	035-/04/4	27367/19648	ARDSKULL	SETTLEMENT DESERTED SITE
KD035-013---	035-/04/4	27359/19665	ARDSKULL	CHILDREN'S BURIAL GROUND SITE
KD035-014---	035-/05/2	26700/19621	BELVIEW	CASTLE SITE
			SROWLAND	
KD035-015---	035-/05/4	26609/19509	COURTTOWN EAST	ENCLOSURE POSSIBLE SITE
KD035-016---	035-/05/5	26703/19505	CARDINGTON DEMESNE	ENCLOSURE SITE POSSIBLE
KD035-01701-	035-/06/4	26899/19495	PRUSSELSTOWN	ENCLOSURE SITE
KD035-01702-	035-/06/4	26895/19517	PRUSSELSTOWN	FIELD SYSTEM SITE
KD035-01703-	035-/06/4	26884/19504	PRUSSELSTOWN	RECTANGULAR ENCLOSURE SITE
KD035-018---	035-/06/3	27015/19596	GERALDINE	GRAVEYARD
KD035-01901-	035-/06/6	27053/19548	GERALDINE	ENCLOSURE SITE

SHEET NO.- 035-

MON. NO.	SH/PL/TR	NAT.GRID	TOWNLAND	CLASSIFICATION
KD035-01902-	035-/06/6	27062/19539	GERALDINE	FIELD SYSTEM SITE
KD035-02001-	035-/07/1	27153/19602	RUSSELLSTOWN (ATHY RURAL ED)	ENCLOSURE SITE
KD035-02002-	035-/07/1	27153/19602	RUSSELLSTOWN (ATHY RURAL ED)	FIELD SYSTEM SITE
KD035-021---	035-/09/3	26790/19447	TOWNPARKS (ATHY WEST URBAN ED)	CASTLE
KD035-022---	035-/09/6	26833/19395	ATHY	TOWN
			TOWNPARKS (D.P.) (ATHY RURAL ED)	
			TOWNPARKS (ATHY WEST URBAN ED)	
KD035-023---	035-/09/5	26678/19382	WOODSTOCK SOUTH	ENCLOSURE SITE POSSIBLE
KD035-024---	035-/09/5	26705/19354	WOODSTOCK SOUTH	RECTANGULAR ENCLOSURE SITE
KD035-025---	035-/10/6	27005/19339	SHANRATH EAST	RINGFORT (RATH \ CASHEL) SITE
KD035-026---	035-/02/2	26951/19785	INCH	TOWER HOUSE
KD035-027---	035-/12/1	27329/19448	INCH	MOUND
KD035-028---	035-/11/5	27237/19358	BALLYCULLANE	ENCLOSURE SITE
KD035-02901-	035-/11/6	27263/19376	TURNERSTOWN	CHURCH
KD035-02902-	035-/11/6	27263/19376	TURNERSTOWN	GRAVEYARD POSSIBLE SITE
KD035-030---	035-/12/3	27563/19451	BURTOWN BIG	CHURCH SITE AND GRAVEYARD
KD035-031---	035-/13/3	26827/19303	ARDREW	ENCLOSURE SITE
KD035-03201-	035-/14/1	26878/19241	ARDREE	SETTLEMENT SHRUNKEN
			ONEYBURROW (ATHY RURAL ED)	
KD035-033---	035-/03/5	27158/19662	AGHANURE	ENCLOSURE SITE
KD035-034---	035-/15/2	27223/19273	BRAY LOWER	RECTANGULAR ENCLOSURE SITE
KD035-035---	035-/15/2	27227/19270	BRAY LOWER	RECTANGULAR ENCLOSURE SITE
KD035-036---	035-/15/6	27283/19180	NICHOLASTOWN (GRANGEMELLON ED)	CHURCH AND GRAVEYARD
KD035-037---	035-/16/2	27460/19246	NICHOLASTOWN (GRANGEMELLON ED)	ENCLOSURE SITE
KD035-038---	035-/16/5	27441/19216	NICHOLASTOWN (GRANGEMELLON ED)	CHURCH AND GRAVEYARD SITE
KD035-039---	035-/12/5	27430/19382	BURTOWN BIG	RINGFORT (RATH \ CASHEL) SITE

SHEET NO. - 035-

MON. NO.	SH/PL/TR	NAT.GRID	TOWNLAND	CLASSIFICATION
KD035-040---	035-/11/1	27136/19441	FOXHILL	ENCLOSURE SITE
KD035-041---	035-/12/3	27538/19422	BURTOWN BIG	TUMULUS SITE
KD035-04501-	035-/10/6	27016/19388	GALLOWSHILL	BURIAL SITE
KD035-04502-	035-/10/6	27021/19386	GALLOWSHILL	BURIAL SITE
KD035-047---	035-/01/6	26819/19676	GERALDINE	MOUND POSSIBLE
KD035-048---	035-/06/3	27036/19592	SALISBURY	POTENTIAL SITE - AERIAL PHOTO
KD035-049---	035-/09/6	26821/19326	BLEACH	BURIAL (S)

SHEET NO. - 036-

MON. NO.	SH/PL/TR	NAT. GRID	TOWNLAND	CLASSIFICATION
KD036-001---	036-/01/3	27794/19777	BATTLEMOUNT	ENCLOSURE SITE
KD036-002---	036-/01/5	27663/19685	MULLAMAST	RECTANGULAR ENCLOSURE SITE
KD036-003---	036-/01/5	27675/19691	MULLAMAST	RINGFORT (RATH \ CASHEL)
KD036-004---	036-/02/4	27833/19689	BOLEYBEG (NARRAGHMORE ED)	TUMULUS POSSIBLE
KD036-005---	036-/03/1	28096/19786	MOYLEABBAY	GRAVEYARD
KD036-006--*	036-/04/1	28319/19818	COLBINSTOWN	ECCLESIASTICAL REMAINS
KD036-00701-	036-/04/1	28333/19811	COLBINSTOWN	RECTANGULAR ENCLOSURE SITE
KD036-00702-	036-/04/1	28333/19811	COLBINSTOWN	CASTLE SITE
KD036-008---	036-/05/2	27708/19604	MULLAMAST	RINGFORT (RATH \ CASHEL) SITE
KD036-009---	036-/05/2	27708/19597	MULLAMAST	BARROW
KD036-010---	036-/05/2	27711/19590	MULLAMAST	RINGFORT (RATH \ CASHEL)
KD036-011---	036-/05/2	27715/19583	MULLAMAST	BARROW
KD036-012---	036-/05/2	27717/19575	MULLAMAST	BARROW SITE
KD036-01201-	036-/05/5	27665/19521	MULLAMAST	CIST SITE
KD036-013---	036-/05/5	27721/19569	MULLAMAST	BARROW SITE
KD036-014---	036-/05/5	27725/19561	MULLAMAST	BARROW
KD036-017---	036-/05/6	27727/19568	MULLAMAST	STANDING STONE
KD036-019---	036-/05/3	27744/19595	MULLAMAST	RECTANGULAR ENCLOSURE SITE
KD036-020---	036-/06/3	28001/19575	BALLITORE	GRAVEYARD
KD036-021---	036-/07/4	28080/19569	BALLITORE	ENCLOSURE SITE
KD036-022---	036-/07/2	28209/19591	PORTERSIZE	SOUTERRAIN
KD036-023---	036-/10/3	28035/19427	TIMOLIN	BARROW
KD036-024---	036-/10/5	27950/19337	TIMOLIN	RINGFORT (RATH \ CASHEL)
KD036-02501-	036-/14/3	28006/19323	TIMOLIN	MONASTIC COMPLEX
KD036-026---	036-/10/6	28011/19338	TIMOLIN	CASTLE SITE
KD036-02701-	036-/10/6	28002/19357	TIMOLIN	STANDING STONE SITE

SHEET NO.- 036-

MON. NO.	SH/PL/TR	NAT.GRID	TOWNLAND	CLASSIFICATION
KD036-02702-	036-/10/6	28002/19357	TIMOLIN	CIST SITE
KD036-028---	036-/14/3	28010/19311	TIMOLIN	CHURCH AND GRAVEYARD SITE
KD036-029---	036-/10/6	27998/19334	TIMOLIN	ARMORIAL STONE PRESENT LOCATION
KD036-030---	036-/15/1	28100/19307	MOONE	ENCLOSURE SITE
KD036-031---	036-/14/2	27895/19267	MOONE	ECCLESIASTICAL REMAINS
KD036-032---	036-/14/2	27898/19261	MOONE	TOWER HOUSE
KD036-033---	036-/14/2	27917/19261	MOONE	ENCLOSURE SITE
KD036-03401-	036-/14/4	27831/19227	MOONE	RINGFORT (RATH \ CASHEL)
KD036-036---	036-/10/6	27980/19375	TIMOLIN	CIST SITE
KD036-037---	036-/10/6	28003/19366	TIMOLIN	CIST SITE
KD036-043---	036-/14/2	27903/19277	MOONE	HOLY WELL SITE
KD036-044---	036-/06/4	27850/19572	MULLAMAST	POTENTIAL SITE - MAP
KD036-045---	036-/06/4	27873/19530	MULLAMAST	POTENTIAL SITE - MAP

SHEET NO.- 037-

MON. NO.	SH/PL/TR	NAT. GRID	TOWNLAND	CLASSIFICATION
KD037-001---	037-/02/3	27005/19126	ARDREE	ENCLOSURE SITE
KD037-002---	037-/04/3	27502/19115	GRANGERSNOLVAN LOWER	RINGFORT (RATH \ CASHEL)
KD037-003---	037-/04/3	27537/19105	GRANGERSNOLVAN LOWER	RINGFORT (RATH \ CASHEL) SITE
KD037-004---	037-/04/5	27483/19085	GRANGERSNOLVAN UPPER	ENCLOSURE SITE
KD037-00501-	037-/04/5	27465/19031	GRANGERSNOLVAN UPPER	ENCLOSURE (S) SITE
KD037-00502-	037-/04/5	27465/19031	GRANGERSNOLVAN UPPER	FIELD SYSTEM (S) SITE
KD037-006---	037-/04/6	27495/19045	GRANGERSNOLVAN UPPER	ENCLOSURE SITE POSSIBLE
KD037-007---	037-/04/6	27514/19037	GRANGERSNOLVAN UPPER	ENCLOSURE SITE
KD037-008---	037-/04/6	27554/19048	GRANGERSNOLVAN UPPER	RECTANGULAR ENCLOSURE SITE
KD037-009---	037-/06/3	27010/18966	GRANGEMELLON	TUMULUS SITE
KD037-010---	037-/06/3	27009/18954	GRANGEMELLON	GATEHOUSE SITE
KD037-011---	037-/06/3	27005/18948	GRANGEMELLON	CASTLE SITE
KD037-012---	037-/07/2	27231/18976	ROSETOWN (GRANGEMELLON ED)	CHURCH SITE AND GRAVEYARD
KD037-01301-	037-/08/2	27430/18962	KILKEA LODGE FARM	ENCLOSURE SITE
KD037-014---	037-/04/6	27556/19008	KILKEA LOWER	TUMULUS
KD037-015---	037-/08/6	27565/18926	KILKEA LOWER	ENCLOSURE (S) SITE
KD037-016---	037-/08/4	27372/18856	KILKEA LODGE FARM	ENCLOSURE SITE
KD037-017---	037-/08/5	27489/18865	KILKEA DEMESNE	SETTLEMENT DESERTED SITE
KD037-018---	037-/08/6	27566/18885	MULLAGHREELAN	ENCLOSURE SITE
KD037-019---	037-/11/2	27240/18783	BEACONSTOWN	ENCLOSURE SITE
KD037-020---	037-/06/6	27016/18917	GRANGEMELLON	HOLY WELL
KD037-021---	037-/08/3	27541/18952	KILKEA LOWER	CHURCH SITE
KD037-022---	037-/08/6	27566/18862	MULLAGHREELAN	TRACKWAY SITE
KD037-02301-	037-/08/6	27573/18848	MULLAGHREELAN	FIELD SYSTEM
KD037-02302-	037-/05/4	27581/18864	MULLAGHREELAN	TRACKWAY SITE
KD037-024---	037-/12/3	27570/18784	MULLAGHREELAN	URN BURIAL SITE

SHEET NO.- 037-

MON. NO.	SH/PL/TR	NAT.GRID	TOWNLAND	CLASSIFICATION
KD037-025--*	037-/12/3	27575/18780	MULLAGHREELAN	RINGFORT (RATH \ CASHEL)
KD037-026---	037-/11/1	27139/18775	LEVITSTOWN (GRANGEMELLON ED)	ENCLOSURE SITE
KD037-027---	037-/11/1	27164/18793	LEVITSTOWN (GRANGEMELLON ED)	ENCLOSURE SITE
KD037-028---	037-/11/2	27190/18793	LEVITSTOWN (GRANGEMELLON ED)	ENCLOSURE SITE
KD037-029---	037-/11/2	27178/18765	LEVITSTOWN (GRANGEMELLON ED)	ENCLOSURE SITE
KD037-030---	037-/11/4	27169/18719	LEVITSTOWN (GRANGEMELLON ED)	ENCLOSURE SITE
KD037-03101-	037-/11/2	27250/18786	BEACONSTOWN	ENCLOSURE SITE
KD037-032---	037-/11/3	27301/18798	BEACONSTOWN	EARTHWORK SITE
KD037-033---	037-/11/6	27301/18761	BEACONSTOWN	EARTHWORK SITE
KD037-034---	037-/12/4	27356/18759	KILKEA UPPER	ENCLOSURE SITE
KD037-035---	037-/12/4	27371/18764	KILKEA UPPER	FIELD SYSTEM SITE
KD037-036---	037-/12/4	27357/18747	KILKEA UPPER	FIELD SYSTEM SITE
KD037-03701-	037-/12/4	27365/18749	KILKEA UPPER	FIELD SYSTEM SITE
KD037-03801-	037-/12/5	27480/18743	KILKEA UPPER	ENCLOSURE SITE
KD037-03802-	037-/12/5	27480/18740	KILKEA UPPER	FIELD SYSTEM SITE
KD037-039---	037-/12/6	27522/18719	KILKEA UPPER	ENCLOSURE SITE
KD037-04001-	037-/11/6	27285/18683	LEVITSTOWN (DUNMANOGE ED)	RECTANGULAR ENCLOSURE SITE
KD037-04002-	037-/11/6	27285/18683	LEVITSTOWN (DUNMANOGE ED)	ANNEXE SITE
KD037-04101-	037-/15/2	27189/18622	LEVITSTOWN (DUNMANOGE ED)	ENCLOSURE SITE
KD037-04102-	037-/15/2	27192/18628	LEVITSTOWN (DUNMANOGE ED)	ANNEXE SITE
KD037-042---	037-/15/2	27209/18611	LEVITSTOWN (DUNMANOGE ED)	ENCLOSURE SITE
KD037-043---	037-/15/5	27183/18584	LEVITSTOWN (DUNMANOGE ED)	ENCLOSURE SITE
KD037-044---	037-/15/5	27192/18580	LEVITSTOWN (DUNMANOGE ED)	ENCLOSURE SITE
KD037-045---	037-/15/6	27275/18590	LEVITSTOWN (DUNMANOGE ED)	BARROW
KD037-046---	037-/15/6	27284/18577	LEVITSTOWN (DUNMANOGE ED)	ENCLOSURE SITE
KD037-047---	037-/15/6	27276/18568	LEVITSTOWN (DUNMANOGE ED)	ENCLOSURE SITE

SHEET NO.- 037-

MON. NO.	SH/PL/TR	NAT. GRID	TOWNLAND	CLASSIFICATION
KD037-048---	037-/16/4	27361/18566	CASTLEROE WEST	TOWER HOUSE
KD037-049---	037-/16/4	27377/18541	CASTLEROE EAST	RINGFORT (RATH \ CASHEL) SITE
KD037-050---	037-/16/5	27466/18605	HALLAHOISE	ENCLOSURE SITE
KD037-051---	037-/16/6	27554/18566	HALLAHOISE	RING-BARROW
KD037-052---	037-/15/6	27258/18592	LEVITSTOWN (DUNMANOGE ED)	POTENTIAL SITE - AERIAL PHOTO

SHEET NO. - 038-

MON. NO.	SH/PL/TR	NAT. GRID	TOWNLAND	CLASSIFICATION
KD038-001---	038-/01/5	27717/19057	BELAN	CHURCH AND GRAVEYARD
KD038-002---	038-/01/5	27727/19046	BELAN	CASTLE SITE
KD038-003---	038-/01/6	27771/19086	BELAN	HOLY WELL
KD038-004---	038-/02/1	27832/19118	MOONE	RINGFORT (RATH \ CASHEL) SITE
KD038-005---	038-/02/3	28008/19162	SIMONSTOWN WEST	STANDING STONE
KD038-006---	038-/02/3	28050/19096	KILLELAN	CHURCH AND GRAVEYARD
KD038-007---	038-/03/1	28128/19173	COMMONSTOWN	RECTANGULAR ENCLOSURE SITE
KD038-008---	038-/03/5	28201/19062	COLLIN	RINGFORT (RATH \ CASHEL) SITE
KD038-009---	038-/07/2	28164/19015	COOLRAKE	RECTANGULAR ENCLOSURE SITE
KD038-01001-	038-/05/1	27596/18957	BALLYNAMONY	ENCLOSURE SITE
KD038-01002-	038-/05/1	27596/18957	BALLYNAMONY	FIELD SYSTEM SITE
			KILKEA LOWER	
KD038-01003-	038-/05/1	27596/18957	KILKEA LOWER	FIELD SYSTEM SITE
KD038-011---	038-/05/1	27597/18935	KILKEA LOWER	ENCLOSURE SITE
KD038-012---	038-/05/1	27608/18930	KILKEA LOWER	ENCLOSURE SITE
KD038-013---	038-/05/2	27698/18938	BALLYVASS	ENCLOSURE SITE
KD038-014---	038-/05/3	27775/18976	BELAN	ENCLOSURE SITE
KD038-015---	038-/05/3	27741/18941	HOBARTSTOWN WEST	ENCLOSURE (S) SITE
KD038-016---	038-/05/6	27756/18922	HOBARTSTOWN WEST	ENCLOSURE SITE
KD038-017---	038-/05/3	27775/18944	HOBARTSTOWN WEST	ENCLOSURE (S) SITE
KD038-018---	038-/05/3	27763/18936	HOBARTSTOWN WEST	ENCLOSURE POSSIBLE SITE
KD038-01901-	038-/06/2	27923/19011	BOLTON	TOWER HOUSE
KD038-01902-	038-/06/2	27923/19011	BOLTON	COLUMBARIUM
KD038-020---	038-/07/1	28138/18971	COOLRAKE	RINGFORT (RATH \ CASHEL)
KD038-021---	038-/07/6	28232/18914	DAVIDSTOWN DEMESNE	RINGFORT (RATH \ CASHEL) SITE
KD038-022---	038-/07/6	28244/18913	DAVIDSTOWN DEMESNE	RINGFORT (RATH \ CASHEL) SITE

SHEET NO. - 038-

MON. NO.	SH/PL/TR	NAT.GRID	TOWNLAND	CLASSIFICATION
KD038-023--*	038-/05/4	27581/18864	MULLAGHREELAN	TRACKWAY SITE
KD038-02401-	038-/05/3	27744/18953	HOBARTSTOWN WEST	RECTANGULAR ENCLOSURE SITE
KD038-02402-	038-/05/3	27744/18953	HOBARTSTOWN WEST	ANNEXE SITE
KD038-02501-	038-/08/5	28408/18889	HUGHSTOWN	HILLFORT
KD038-02502-	038-/08/5	28408/18889	HUGHSTOWN	TUMULUS POSSIBLE
KD038-026---	038-/08/5	28404/18864	HUGHSTOWN	HABITATION SITE POSSIBLE
KD038-027---	038-/05/3	27751/18945	HOBARTSTOWN WEST	ENCLOSURE (S) SITE
KD038-028---	038-/08/4	28346/18877	HUGHSTOWN	RINGFORT (RATH \ CASHEL)
KD038-029---	038-/05/2	27732/18963	BELAN	ENCLOSURE SITE
KD038-03001-	038-/05/4	27593/18868	MULLAGHREELAN	ENCLOSURE SITE
KD038-03002-	038-/05/4	27594/18867	MULLAGHREELAN	TRACKWAY SITE
KD038-031---	038-/09/2	27724/18842	BALLYVASS	TUMULUS
KD038-032---	038-/05/6	27802/18868	HOBARTSTOWN WEST	CASTLE SITE
KD038-03301-	038-/09/3	27818/18851	HOBARTSTOWN WEST	CHURCH SITE
KD038-03302-	038-/09/3	27818/18851	HOBARTSTOWN WEST	ENCLOSURE SITE
KD038-03303-	038-/09/3	27818/18851	HOBARTSTOWN WEST	FIELD SYSTEM SITE
KD038-034---	038-/09/1	27629/18809	MULLAGHREELAN	RECTANGULAR ENCLOSURE
KD038-035---	038-/09/1	27580/18780	MULLAGHREELAN	RINGFORT (RATH \ CASHEL)
KD038-036---	038-/09/1	27647/18777	MULLAGHREELAN	RINGFORT (RATH \ CASHEL) SITE
KD038-037---	038-/09/3	27742/18804	BALLYVASS	CHURCH
KD038-038---	038-/10/2	27925/18818	GRANGEFORD	RECTANGULAR ENCLOSURE SITE
KD038-039---	038-/10/3	28044/18815	MARSHALSTOWN	RECTANGULAR ENCLOSURE SITE
KD038-040---	038-/11/4	28069/18773	MOATAVANNY	RINGFORT (RATH \ CASHEL)
KD038-041---	038-/11/3	28268/18781	BALLYNACARRICK LOWER	ENCLOSURE
KD038-042---	038-/13/4	27651/18566	WOODLANDS EAST	RINGFORT (RATH \ CASHEL) SITE
KD038-043---	038-/13/4	27657/18552	WOODLANDS EAST	ENCLOSURE

SHEET NO.- 038-

MON. NO.	SH/PL/TR	NAT.GRID	TOWNLAND	CLASSIFICATION
KD038-044---	038-/13/5	27694/18595	WOODLANDS EAST	EARTHWORK POSSIBLE
KD038-045--*	038-/14/4	27823/18541	CASTLEDERMOT	TOWN
KD038-046---	038-/14/4	27895/18593	SAINTJOHNS	EARTHWORK POSSIBLE SITE
KD038-047---	038-/15/2	28197/18671	CORBALLIS	CASTLE
KD038-048---	038-/15/2	28228/18652	CORBALLIS	CHURCH AND GRAVEYARD
KD038-049---	038-/15/3	28304/18625	TANKARDSTOWN	MOATED SITE
KD038-050---	038-/16/2	28392/18686	CARRIGEEN NORTH	RINGFORT (RATH \ CASHEL)
KD038-051---	038-/06/1	27859/18977	BOLTON	ENCLOSURE SITE
KD038-052--*	038-/05/4	27586/18849	MULLAGHREELAN	TRACKWAY SITE
KD038-053---	038-/14/4	27848/18557	SAINTJOHNS	HOLY WELL
KD038-056---	038-/02/3	28017/19171	SIMONSTOWN WEST	BARROW SITE
KD038-057---	038-/07/1	28066/18938	AYLMERSTOWN	ENCLOSURE SITE
KD038-058---	038-/07/1	28071/18939	AYLMERSTOWN	ENCLOSURE SITE
KD038-060---	038-/02/5	27670/19892	BOLTON	FULACHT FIADH SITE POSSIBLE
KD038-062---	038-/09/2	27610/18851	BALLYVASS	MISCELLANEOUS SITE
KD038-063---	038-/05/3	27746/18991	BELAN	POTENTIAL SITE - AERIAL PHOTO
KD038-064---	038-/05/2	27703/18976	BELAN	POTENTIAL SITE - AERIAL PHOTO
KD038-065---	038-/07/1	28129/18972	SHERIFFHILL	STANDING STONE

SHEET NO.- 039-

MON. NO.	SH/PL/TR	NAT. GRID	TOWNLAND	CLASSIFICATION
KD039-001----	039-/03/2	27187/18496	MAGANEY LOWER	CEMETERY SITE
KD039-00101-	039-/03/2	27188/18496	MAGANEY LOWER	CIST
KD039-002----	039-/03/5	27207/18438	MAGANEY LOWER	ENCLOSURE SITE
KD039-003----	039-/03/3	27335/18470	CASTLEROE WEST	ENCLOSURE SITE
KD039-00401-	039-/03/5	27199/18374	NEWTOWNPILSWORTH	ENCLOSURE SITE
KD039-00402-	039-/03/5	27201/18371	NEWTOWNPILSWORTH	FIELD SYSTEM SITE
KD039-005----	039-/07/3	27285/18334	DUNMANOGE	SETTLEMENT DESERTED SITE
KD039-006----	039-/07/3	27287/18322	DUNMANOGE	CHURCH AND GRAVEYARD
KD039-007----	039-/08/2	27435/18287	NEWTOWNALLEN	RECTANGULAR ENCLOSURE SITE
KD039-008----	039-/08/3	27567/18295	PRUMPELSTOWN UPPER	ENCLOSURE SITE
KD039-009----	039-/08/6	27568/18287	PRUMPELSTOWN UPPER	ENCLOSURE SITE
KD039-010----	039-/08/6	27561/18279	PRUMPELSTOWN UPPER	ENCLOSURE SITE
KD039-011----	039-/08/6	27577/18251	PRUMPELSTOWN UPPER	ENCLOSURE SITE
KD039-012----	039-/08/6	27567/18251	PRUMPELSTOWN UPPER	ENCLOSURE SITE
KD039-013----	039-/11/3	27325/18137	GOTHAM	ENCLOSURE SITE
KD039-014----	039-/12/2	27485/18143	BALLAGHMOON	CHURCH AND GRAVEYARD
KD039-015----	039-/12/2	27477/18141	BALLAGHMOON	RECTANGULAR ENCLOSURE SITE
KD039-01601-	039-/12/3	27565/18174	GORTEENVACAN	ENCLOSURE SITE
KD039-01602-	039-/12/3	27565/18174	GORTEENVACAN	FIELD SYSTEM SITE
KD039-017----	039-/12/5	27489/18106	BALLAGHMOON	ENCLOSURE SITE
KD039-018----	039-/12/5	27497/18098	BALLAGHMOON	ENCLOSURE SITE
KD039-019----	039-/12/5	27501/18091	BALLAGHMOON	ENCLOSURE SITE
KD039-020----	039-/12/5	27497/18085	BALLAGHMOON	ENCLOSURE SITE
KD039-021----	039-/12/5	27494/18082	BALLAGHMOON	ENCLOSURE SITE
KD039-022----	039-/12/5	27491/18078	BALLAGHMOON	ENCLOSURE SITE POSSIBLE
KD039-023----	039-/16/2	27435/18015	BALLAGHMOON CASTLE	ENCLOSURE SITE

SHEET NO. - 039-

MON. NO.	SH/PL/TR	NAT.GRID	TOWNLAND	CLASSIFICATION
KD039-024---	039-/16/3	27523/17999	KNOCKNAGEE	ENCLOSURE SITE
KD039-02501-	039-/16/2	27480/17981	KNOCKNAGEE	ENCLOSURE SITE
KD039-02502-	039-/16/2	27482/17984	KNOCKNAGEE	FIELD SYSTEM SITE
KD039-026---	039-/12/3	27560/18205	GORTEENVACAN	CIST SITE
KD039-027---	039-/08/6	27582/18260	PRUMPELSTOWN UPPER	ENCLOSURE SITE
KD039-028---	039-/08/6	27573/18243	PRUMPELSTOWN UPPER	ENCLOSURE SITE
KD039-029---	039-/08/6	27578/18285	PRUMPELSTOWN UPPER	TRACKWAY SITE
KD039-030---	039-/08/6	27566/18276	PRUMPELSTOWN UPPER	RECTANGULAR ENCLOSURE POSSIBLE SITE
KD039-031---	039-/08/3	27578/18297	PRUMPELSTOWN UPPER	TRACKWAY SITE
KD039-032---	039-/16/2	27475/17978	KNOCKNAGEE	FIELD SYSTEM SITE
KD039-033---	039-/16/2	27492/17984	KNOCKNAGEE	TRACKWAY SITE
KD039-034---	039-/07/2	27236/18323	NEWTOWNPILSWORTH	RECTANGULAR ENCLOSURE SITE
KD039-035---	039-/07/2	27242/18314	DUNMANOGE	RECTANGULAR ENCLOSURE SITE
KD039-036---	039-/04/1	27410/18610	CASTLEROE EAST	MISCELLANEOUS SITE

SHEET NO.- 040-

MON. NO.	SH/PL/TR	NAT. GRID	TOWNLAND	CLASSIFICATION
KD040-001---	040-/01/1	27643/18488	WOODLANDS WEST	ENCLOSURE SITE
KD040-002---	040-/02/1	27832/18505	CASTLEDERMOT ABBAYLAND (CASTLEDERMOT ED) GARTERFARM SAINTJOHNS WOODLANDS EAST	TOWN
KD040-003---	040-/01/5	27687/18425	HALFMILETOWN	CIST SITE
KD040-004---	040-/01/6	27784/18426	DAIRYFARM	ENCLOSURE SITE
KD040-005---	040-/01/6	27809/18445	ABBAYLAND (CASTLEDERMOT ED)	HOLY WELL SITE
KD040-006---	040-/02/2	27969/18477	DAVIDSTOWN (PILSWORTH)	RINGFORT (RATH \ CASHEL)
KD040-007---	040-/03/1	28068/18477	DAVIDSTOWN (PILSWORTH)	ENCLOSURE SITE POSSIBLE
KD040-008---	040-/03/2	28150/18530	KNOCKPATRICK	ENCLOSURE
KD040-009---	040-/03/1	28146/18518	KNOCKPATRICK	RECTANGULAR ENCLOSURE
KD040-01001-	040-/03/2	28154/18520	KNOCKPATRICK	GRAVEYARD
KD040-01002-	040-/03/2	28154/18520	KNOCKPATRICK	HOLY WELL SITE
KD040-011---	040-/03/4	28089/18436	GRANEY WEST	CEMETERY SITE
KD040-012---	040-/03/4	28091/18378	COLTSTOWN (GRANEY ED)	RINGFORT (RATH \ CASHEL)
KD040-013---	040-/03/0	28173/18408	KNOCKPATRICK	HOUSE
KD040-014---	040-/03/5	28173/18397	GRANEY EAST	HOLY WELL
KD040-015---	040-/03/5	28190/18404	GRANEY EAST	NUNNERY
KD040-016---	040-/03/6	28237/18392	KNOCKFIELD	ENCLOSURE SITE
KD040-017---	040-/07/3	28261/18377	KNOCKFIELD	RINGFORT (RATH \ CASHEL) SITE
KD040-018---	040-/05/4	27643/18284	PRUMPELSTOWN LOWER	ECCLESIASTICAL REMAINS
KD040-019---	040-/05/4	27601/18261	PRUMPELSTOWN UPPER	ENCLOSURE SITE
KD040-020---	040-/05/4	27605/18259	PRUMPELSTOWN UPPER	ENCLOSURE SITE
KD040-021---	040-/05/5	27729/18286	BARNHILL WEST	RINGFORT (RATH \ CASHEL)

SHEET NO. - 040-

MON. NO.	SH/PL/TR	NAT.GRID	TOWNLAND	CLASSIFICATION
KD040-022---	040-/06/2	27928/18359	BIGBOG	ENCLOSURE SITE
KD040-023---	040-/06/2	27927/18296	BALLYVANNAN	ENCLOSURE SITE
KD040-024---	040-/06/3	28005/18332	COLTSTOWN (GRANEY ED)	RINGFORT (RATH \ CASHEL) POSSIBLE
KD040-025---	040-/06/6	27993/18248	KNOCKNACREE	RINGFORT (RATH \ CASHEL)
KD040-026---	040-/07/5	28227/18279	KNOCKSHANNAGH	RINGFORT (RATH \ CASHEL)
KD040-027---	040-/07/5	28223/18260	KNOCKSHANNAGH	RINGFORT (RATH \ CASHEL)
KD040-028---	040-/08/4	28317/18278	BALLYRAGGAN	MOATED SITE
KD040-029---	040-/09/1	27591/18144	GORTEENVACAN	CASTLE SITE
KD040-02901-	040-/09/1	27591/18144	GORTEENVACAN	MOUND SITE
KD040-030---	040-/09/4	27595/18125	GORTEENVACAN	RECTANGULAR ENCLOSURE SITE
KD040-031---	040-/09/5	27726/18053	BALLYHADE	CHURCH SITE
KD040-032---	040-/09/6	27757/18056	BALLYHADE	GRAVEYARD
KD040-03301-	040-/10/2	27984/18182	KNOCKNACREE	MOUND SITE
KD040-03302-	040-/10/2	27986/18182	KNOCKNACREE	WELL SITE
KD040-034---	040-/11/1	28128/18163	BALLYCULLANE UPPER	ENCLOSURE
KD040-035---	040-/11/5	28214/18135	BALLYCULLANE LOWER	RINGFORT (RATH \ CASHEL) SITE
KD040-036---	040-/11/4	28083/18105	NEWTOWN (GRANEY ED)	CASTLE SITE
KD040-037---	040-/08/1	28361/18379	BALLYRAGGAN	HOUSE
KD040-038---	040-/03/4	28136/18453	KNOCKPATRICK	STONE SCULPTURE
KD040-039---	040-/05/4	27604/18251	PRUMPELSTOWN UPPER	ENCLOSURE SITE
KD040-040---	040-/08/1	28356/18325	BALLYRAGGAN	STANDING STONE SITE
KD040-041---	040-/07/3	28274/18340	KNOCKFIELD	CIST SITE
KD040-042---	040-/03/4	28132/18408	GRANEY WEST	CASTLE SITE
KD040-043---	040-/03/4	28147/18401	GRANEY WEST	MILL
KD040-044---	040-/03/5	28182/18414	KNOCKPATRICK	CROSS SITE
KD040-045--*	040-/05/4	27590/18278	PRUMPELSTOWN UPPER	TRACKWAY SITE

SHEET NO. - 040-

MON. NO.	SH/PL/TR	NAT.GRID	TOWNLAND	CLASSIFICATION
KD040-046---	040-/11/2	28169/18160	BALLYCULLANE LOWER	POTENTIAL SITE - AERIAL PHOTO
KD040-047---	040-/01/5	27707/18416	HALFMILETOWN	POTENTIAL SITE - AERIAL PHOTO
KD040-048---	040-/05/1	27601/18323	JOHNSTOWN SOUTH	POTENTIAL SITE - AERIAL PHOTO
KD040-049---	040-/02/5	27917/18436	DAVIDSTOWN (PILSWORTH)	POTENTIAL SITE - AERIAL PHOTO
KD040-050---	040-/04/1	28356/18513	BROADSTOWN	POTENTIAL SITE - AERIAL PHOTO