OSi copyright OSi copyright OSi copyright OSi copyright OSi copyright OSi copyright OSi copyright OSi copyright OSi copyright OSi copyright OSi copyright

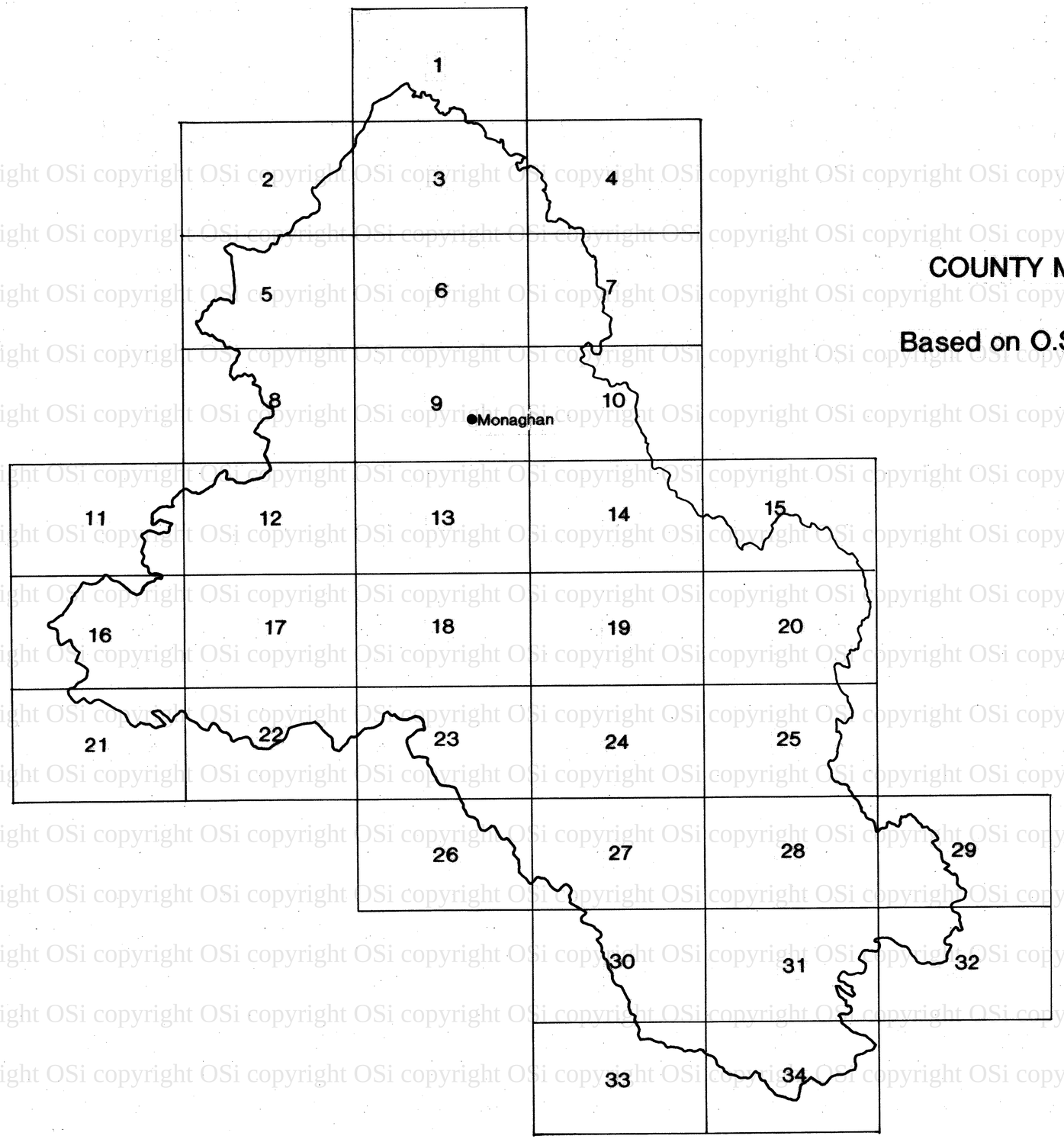

COUNTY MONAGHAN

Based on O.S. 6 inch index

Urban Archaeological Survey ●

0 10 miles

0 16 kms

Scale 1/12,000

EDITION OF 1909.

SMR MONAGHAN. SHEET 1.

OSi copyright OSi copyright OSi copyright OSi copyright OSi copyright OSi copyright OSi copyright OSi copyright OSi copyright

C O T Y R O N E

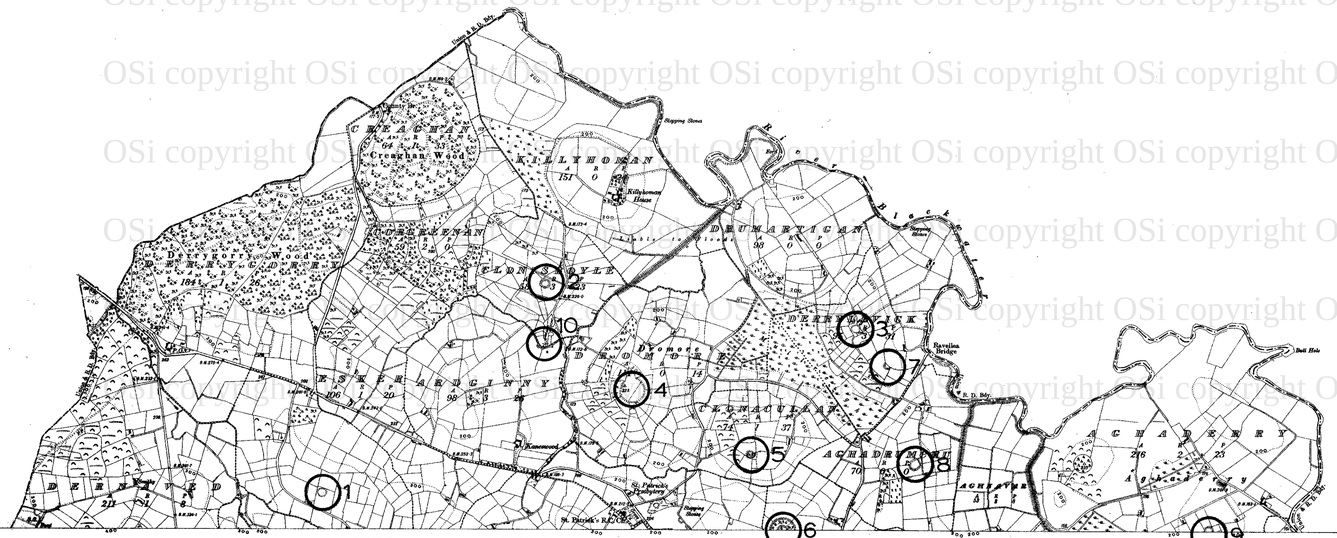

Surveyed in 1835. Revised in 1907.

CHARACTERISTICS AND SYMBOLS

County	Townland	Trigonometrical Station
Barony	Municipal Wards	Antiquities (Site of)
Parish	Contours	For other information see Characteristic Sheet

The Representation on this Map of a Road, Track, or Footpath, is no evidence of the existence of a right of way.

O.P.W. ARCHAEOLOGICAL SURVEY OF IRELAND

Sites & Monuments Record — Archaeological Constraint Map

The areas outlined on this map are designed to give the approximate location of archaeological sites and monuments. They are not to be taken as indicating their precise extent or boundaries on the ground.

Date/Edition of map: 1907

Date of SMR detail: August 1996

0 1 km

0 1 mile

Scale 1/12,000

Scale 1/12,000

SMR MONAGHAN. SHEET 2.

OSi copyright OSi copyright OSi copyright

Scale 1/12,000

EDITION OF 1909.

SMR MONAGHAN. SHEET 3.

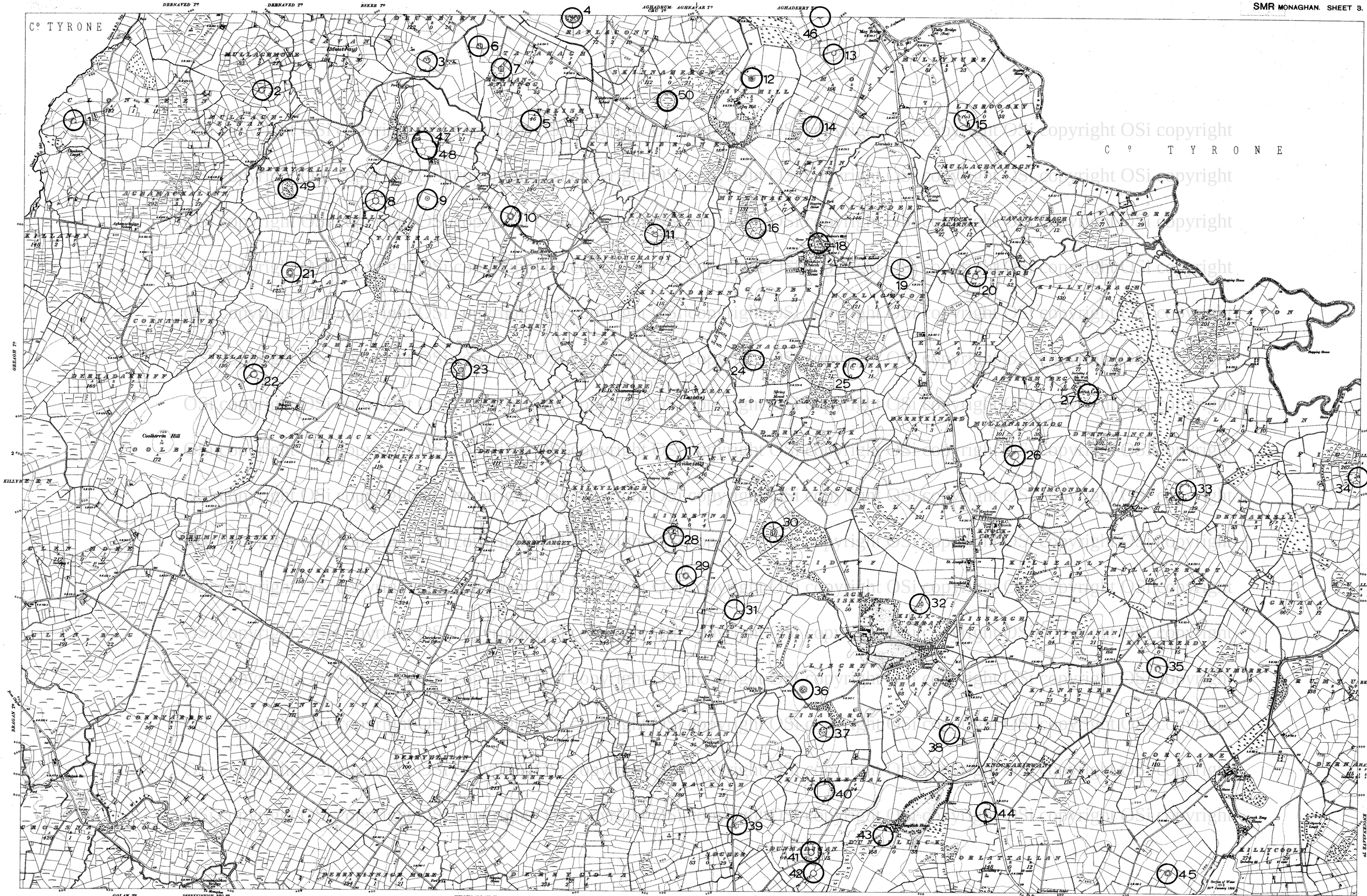
Cº TYRONE
CLONKEE
MULLACHMORE
MULLACH-SELLAN
DERRYKELLAN
ACHAMACKALAN
KYLANY
CORNAMEAVE
SEAMUSLAGH
MULLAGH DHA
DERRYADARRIFF
Coolberrin Hill
COLDBERRIN
DRUMFENNSKY
GLANBEG
CRUSNALOUGH
DERRYNINAGH MORE
DERRYNAMUCK
DERRYLEA BEG
DERRYLEA MORE
KILLYLARKIN
KILLYREASK
KILLYHOMEHANY
KILLYDREEN
MULLAGHGOD
KILLYFARAH
KILLYMONEIGH
KILLYMURRY
KILLYCOOLY
KILLYHEVLIN
KILLYGULLAN
KILLYBREGGAL
KILLYCREEN
DERRYHUGH
DERRYNAMUCK
DERRYNAHATTEN
DERRYLEA
DERRYNAMUCK
DERRYNAHATTEN
DERRYNAMUCK
DERRYNAHATTEN
DERRYNAMUCK
DERRYNAHATTEN

Scale 1/12,000

EDITION OF 1909.

SMR MONAGHAN. SHEET 4.

OSi copyright OSi copyright OSi copyright OSi copyright OSi copyright OSi copyright OSi copyright OSi copyright OSi copyright OSi copyright OSi copyright OSi copyright

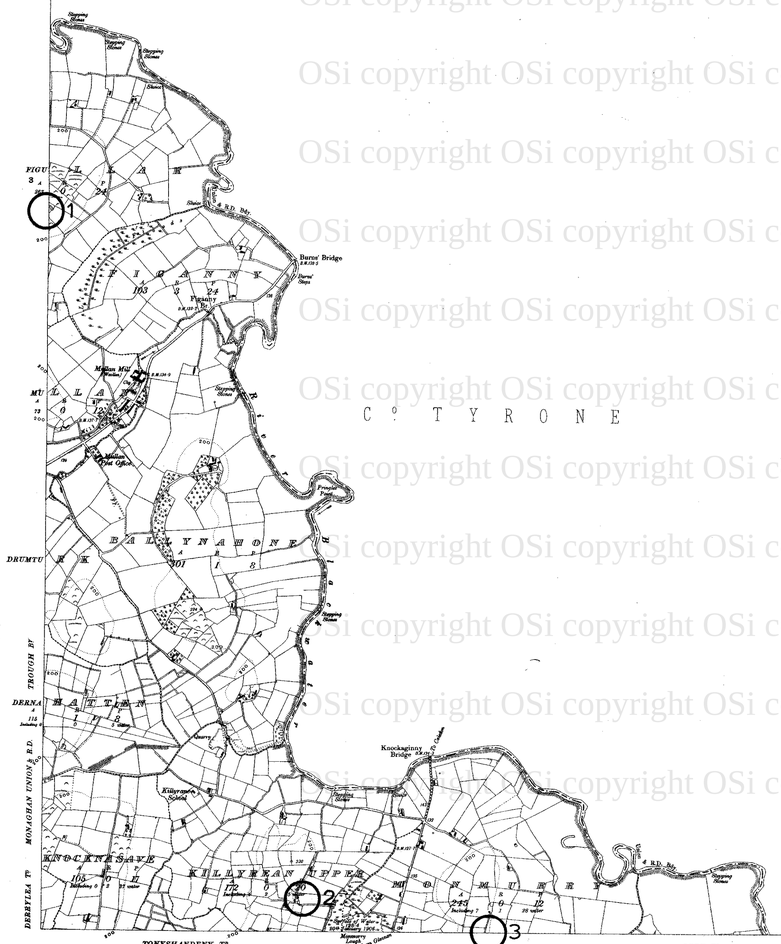

Surveyed in 1835. Revised in 1907.

CHARACTERISTICS AND SYMBOLS

County	Townland	Trigonometrical Station
Barony	Municipal Wards	Antiquities (Site of)
Parish	Contours	For other information see Characteristic Sheet

The Representation on this Map of a Road, Track, or Footpath, is no evidence of the existence of a right of way.

O.P.W. ARCHAEOLOGICAL SURVEY OF IRELAND	**Sites & Monuments Record — Archaeological Constraint Map**	Date/Edition of map: 1907
	The areas outlined on this map are designed to give the approximate location of archaeological sites and monuments. They are not to be taken as indicating their precise extent or boundaries on the ground.	Date of SMR detail: August 1996

0 1 km

0 1 mile

Scale 1/12,000

Scale 1/12,000

EDITION OF 1909.

SMR MONAGHAN, SHEET 5.

Cº TYRONE

Cº FERMANAGH

OSi copyright OSi copyright OSi copyright

Scale 1/12,000

EDITION OF 1909.

SMR MONAGHAN. SHEET 6.

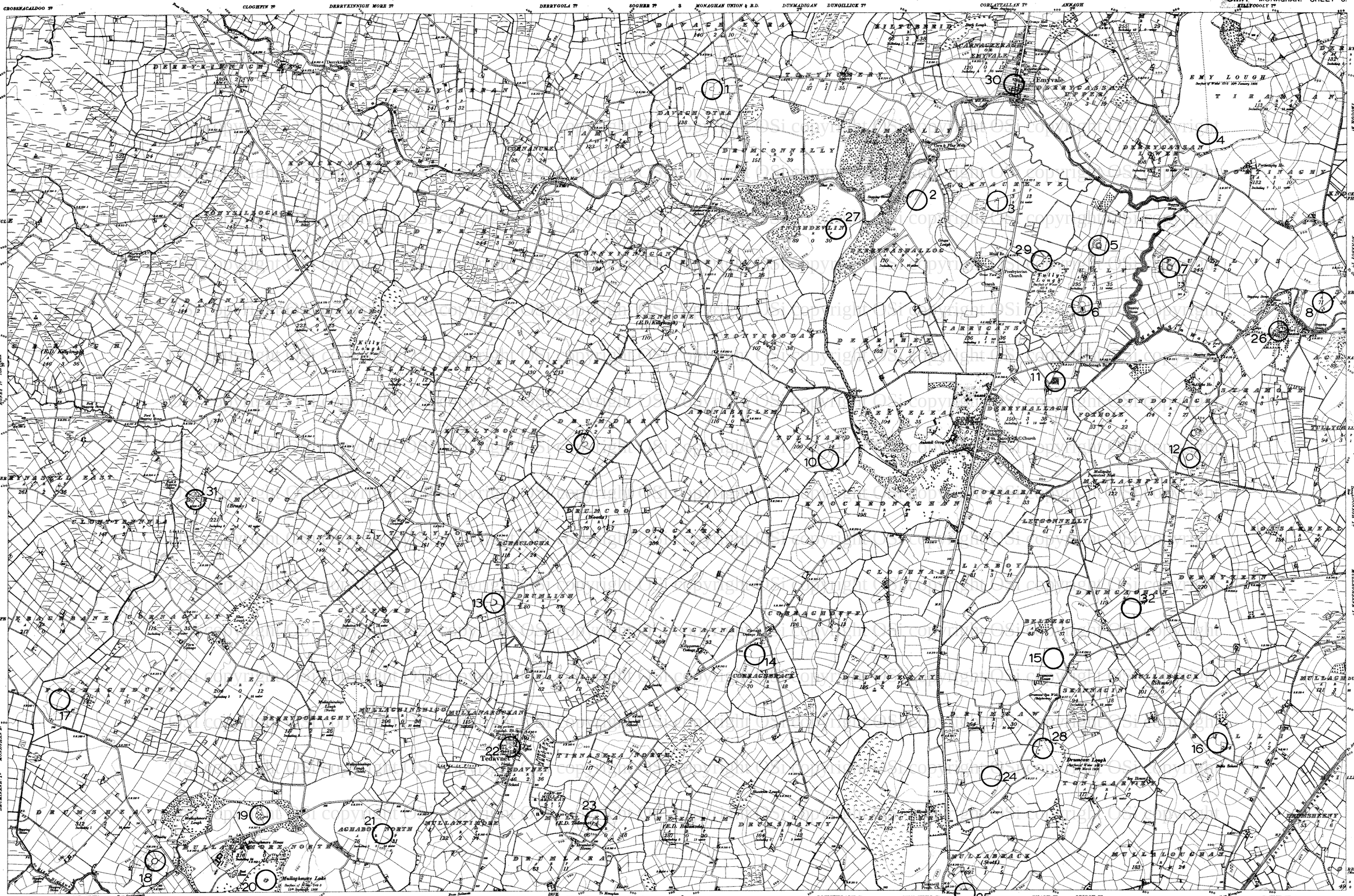

Surveyed in 1834-5. Revised in 1907.

CHARACTERISTICS AND SYMBOLS

County	Townland	Trigonometrical Station	△
Barony	Municipal Wards	Antiquities (Site of)	+
Parish	Contours 76	For other information see Characteristic Sheet.	Arch

The Representation on this Map of a Road, Track, or Footpath, is no evidence of the existence of a right of way.

O.P.W. ARCHAEOLOGICAL SURVEY OF IRELAND	**Sites & Monuments Record — Archaeological Constraint Map** The areas outlined on this map are designed to give the approximate location of archaeological sites and monuments. They are not to be taken as indicating their precise extent or boundaries on the ground.	Date/Edition of map: 1907 Date of SMR detail: August 1996

0 1 km

0 1 mile

Scale 1/12,000

2-63. Print Of-Fice.

Scale 1/12,000

EDITION OF 1909.

SMR MONAGHAN. SHEET 7.

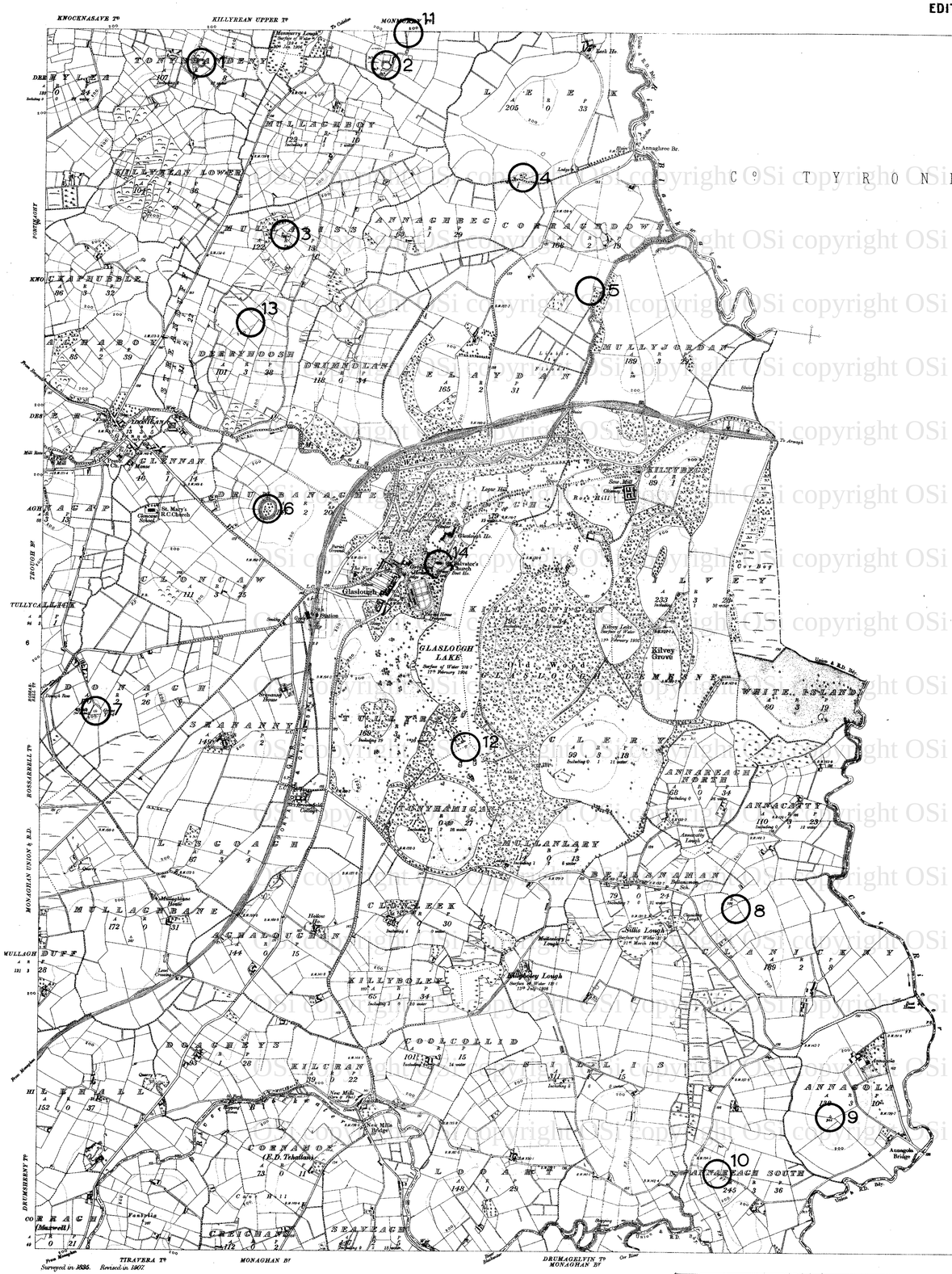
KNOCKENASAVE Tº
KILLYREAN UPPER Tº
MONAGHAN BY
TONYNAMBRY
MULLACHBOY
KILLYREAN LOWER
DERRYLEA
ANNAGHBEG CORRATUDORY
KNOCKANRUBBLE
DERRYHOOSH
DRUMDOLAN
ELAYDAN
MULLYJORDAN
CLENNAN
DRUMBANAGHER
KILLYBEG
GLASLOUGH
GLASLOUGH LAKE
Old Wood
GLASLOUGH DEMESNE
WHITE ISLAND
DONACH
SEANANNYL
TUNTY
CLERY
ANNAREAGH NORTH
ANNACLOY
CARNHAMICK
MULLANLARY
BELLANAHAN
LISCOACH
MULLACHDANE
CLOONEEK
ANNAGHQUIN
CLANICKNY
MULLAGHDUFF
KILLYHOLEY
COOLCOLLID
DOAGHEYS
KILCRAN
HILLHALL
ANNAGOLE
COMMAHON
(E.D. Tthelland)
LOANET
KNOCKNAREAGH SOUTH
CREIGHANS
SEAVEAGH
COORACE
(Detached)
TULLYCALLACK
Glaslough Station
St. Mary's R.C. Church
Glaslough Church of Ireland
Glaslough Flax Mill
Kilvey Grove
Killyconnigan Lough
Killyconnigan Lough (Dub)
Killyconnigan Lough (Dub) (Dry)
Killyconnigan Lough (Dub) (Dry) (Dry)
Killyconnigan Lough (Dub) (Dry) (Dry) (Dry)
Killyconnigan Lough (Dub) (Dry) (Dry) (Dry) (Dry)
Killyconnigan Lough (Dub) (Dry) (Dry) (Dry) (Dry) (Dry)
Killyconnigan Lough (Dub) (Dry) (Dry) (Dry) (Dry) (Dry) (Dry)
Killyconnigan Lough (Dub) (Dry) (Dry) (Dry) (Dry) (Dry) (Dry) (Dry)
Killyconnigan Lough (Dub) (Dry) (Dry) (Dry) (Dry) (Dry) (Dry) (Dry) (Dry)
Killyconnigan Lough (Dub) (Dry) (Dry) (Dry) (Dry) (Dry) (Dry) (Dry) (Dry) (Dry)
Killyconnigan Lough (Dub) (Dry) (Dry) (Dry) (Dry) (Dry) (Dry) (Dry) (Dry) (Dry) (Dry)
Killyconnigan Lough (Dub) (Dry) (Dry) (Dry) (Dry) (Dry) (Dry) (Dry) (Dry) (Dry) (Dry) (Dry)
Killyconnigan Lough (Dub) (Dry) (Dry) (Dry) (Dry) (Dry) (Dry) (Dry) (Dry) (Dry) (Dry) (Dry) (Dry)
Killyconnigan Lough (Dub) (Dry) (Dry) (Dry) (Dry) (Dry) (Dry) (Dry) (Dry) (Dry) (Dry) (Dry) (Dry) (Dry)
Killyconnigan Lough (Dub) (Dry) (Dry) (Dry) (Dry) (Dry) (Dry) (Dry) (Dry) (Dry) (Dry) (Dry) (Dry) (Dry) (Dry)
Killyconnigan Lough (Dub) (Dry) (Dry) (Dry) (Dry) (Dry) (Dry) (Dry) (Dry) (Dry) (Dry) (Dry) (Dry) (Dry) (Dry) (Dry)
Killyconnigan Lough (Dub) (Dry) (Dry) (Dry) (Dry) (Dry) (Dry) (Dry) (Dry) (Dry) (Dry) (Dry) (Dry) (Dry) (Dry) (Dry) (Dry)
Killyconnigan Lough (Dub) (Dry) (Dry) (Dry) (Dry) (Dry) (Dry) (Dry) (Dry) (Dry) (Dry) (Dry) (Dry) (Dry) (Dry) (Dry) (Dry) (Dry)
Killyconnigan Lough (Dub) (Dry) (Dry) (Dry) (Dry) (Dry) (Dry) (Dry) (Dry) (Dry) (Dry) (Dry) (Dry) (Dry) (Dry) (Dry) (Dry) (Dry) (Dry)
Killyconnigan Lough (Dub) (Dry) (Dry) (Dry) (Dry) (Dry) (Dry) (Dry) (Dry) (Dry) (Dry) (Dry) (Dry) (Dry) (Dry) (Dry) (Dry) (Dry) (Dry) (Dry)
Killyconnigan Lough (Dub) (Dry)
Killyconnigan Lough (Dub) (Dry)
Killyconnigan Lough (Dub) (Dry)
Killyconnigan Lough (Dub) (Dry)
Killyconnigan Lough (Dub) (Dry)
Killyconnigan Lough (Dub) (Dry)
Killyconnigan Lough (Dub) (Dry)
Killyconnigan Lough (Dub) (Dry)
Killyconnigan Lough (Dub) (Dry)
Killyconnigan Lough (Dub) (Dry)
Killyconnigan Lough (Dub) (Dry)
Killyconnigan Lough (Dub) (Dry)
Killyconnigan Lough (Dub) (Dry

Scale 1/12,000

EDITION OF 1909.

SMR MONAGHAN, SHEET 8.

C° F E R M A N A G H

OSi copyright OSi copyright OSi copyright

Scale 1/12,000

MONAGHAN

SMR MONAGHAN SHEET 9.
(Revision of 1948)

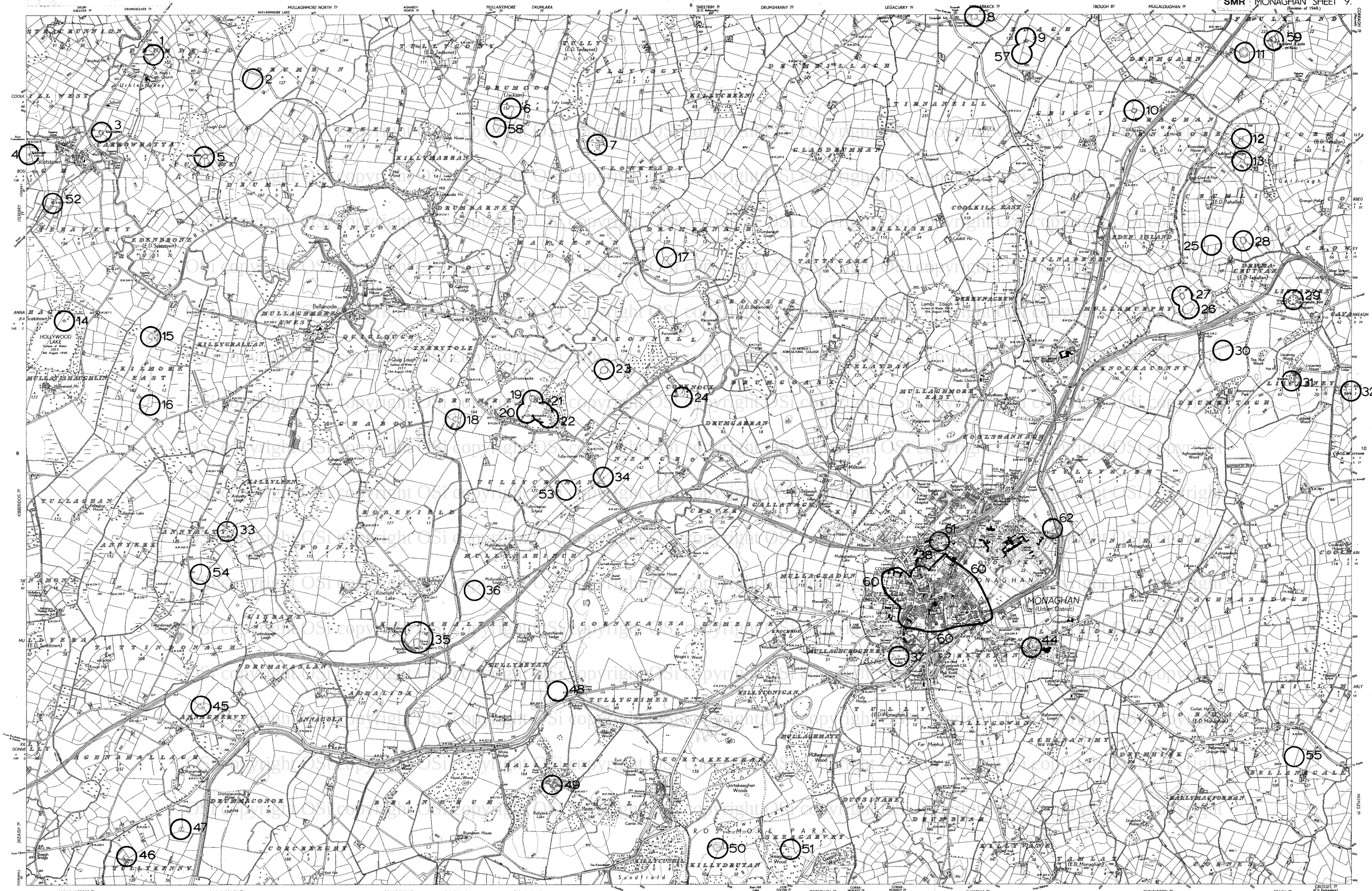
STRAHUNNION
DRUMDESCO
TULLYGOGGY
TULLY (E.D. Tedavnet)
DRUMCOO (Jackson)
KILLYCREEN
DRUMMULLACH
TIRNANEILL
ENIGGY
DRUMGANN
COOLEMAN
COOLKILL WEST
DRUMBIN
CONEESIL
KILLYMARRAN
GLASDAMMAN
CLOONKEADY
DRUMBANAGH
DRUMBARNET
CLONTOE
MAGHERNAN
COOLKILL EAST
BALLISES
TATTYCARE
EDEN ISLAND
KILNADEERY
CREWLEY (E.D. Tehallan)
DRUMACRUTTAN (E.D. Tehallan)
LISDERRY
SEHAVERTY
EDENBRONE (E.D. Scotstown)
ANNAHA (E.D. Scotstown)
HOLLYWOOD LAKE
MULLAGHMORE WEST
KILLYGRALLAN
QUIGLOUGH
TERRYTOLE
KILMORE EAST
MULLAGHMORE EAST
TELAYDAN
KNOCKADONNY
DRUMUTACH
BALLYBAY
DRUMEREE
CLABBY
BACONHILL
CLOONOCK
DRUMGABRAN
GOLSHANNAGH
DRUMMULLAGH
KILLYLEEN
TULLAGHAN
ANNYBANE
FOINT
ROSEFIELD
TULLYCUMAN
NEWTOWN
CROVER
GALLATAGH
MULLYNAHINCH
TIRNAMONA
KILSHANE
KILLAHALTAN
CORNECASSA DEMESNE
KNOCKROE
MULLAGHADIN
MULLAGHBOY
MONAGHAN (Urban District)
AVENASSAGH
MULLYVEA (E.D. Scotstown)
DRUMACASLAN
ANNALISK
ANNAGHERVY
ANNACOLA
TULLYGRIMES
KILLYCONNAN
CORTAKEEAGHAN
MULLAMMATT
TULLY (E.D. Monaghan)
KILLYCOMAIN
ACHNAMALLAGH
DERRYMACNOR
BRANDRUM
CORCREEVY
TULLYKENNY
KILLYCUSSIL
KILLYDRUTAN
ROSSMORE PARK
DUFFSINARE
DRUMBEAGH
KILLYLEAGH
TAMLAT (E.D. Monaghan)
EDENEE
BALLYMACFORAN
BELLANACALE
KILLYMARLY
AGHANAMMY
DRUMHIRK
Bellanode
Scotstown
Monaghan
Tullycorbet
Tullycorbet School
Tullyronan House
Tullyronan Ho.
Tullyronan Lodge
Tullyronan Cross Roads
Tullyronan Lough
Tully Lough
Tully Ho.
Tully Cross Roads
Tully Bridge
Tully Hill
Tully Lodge
Tully Cross
Tullyvin
Tullyvin Lough
Tullyvin Ho.
Tullyvin Cross Roads
Tullyvin Lodge
Tullyvin Bridge
Tullyvin Hill
Tullyvin Lodge
Tullyvin Cross

Scale 1/12,000

EDITION OF 1909.

SMR MONAGHAN. SHEET 10.

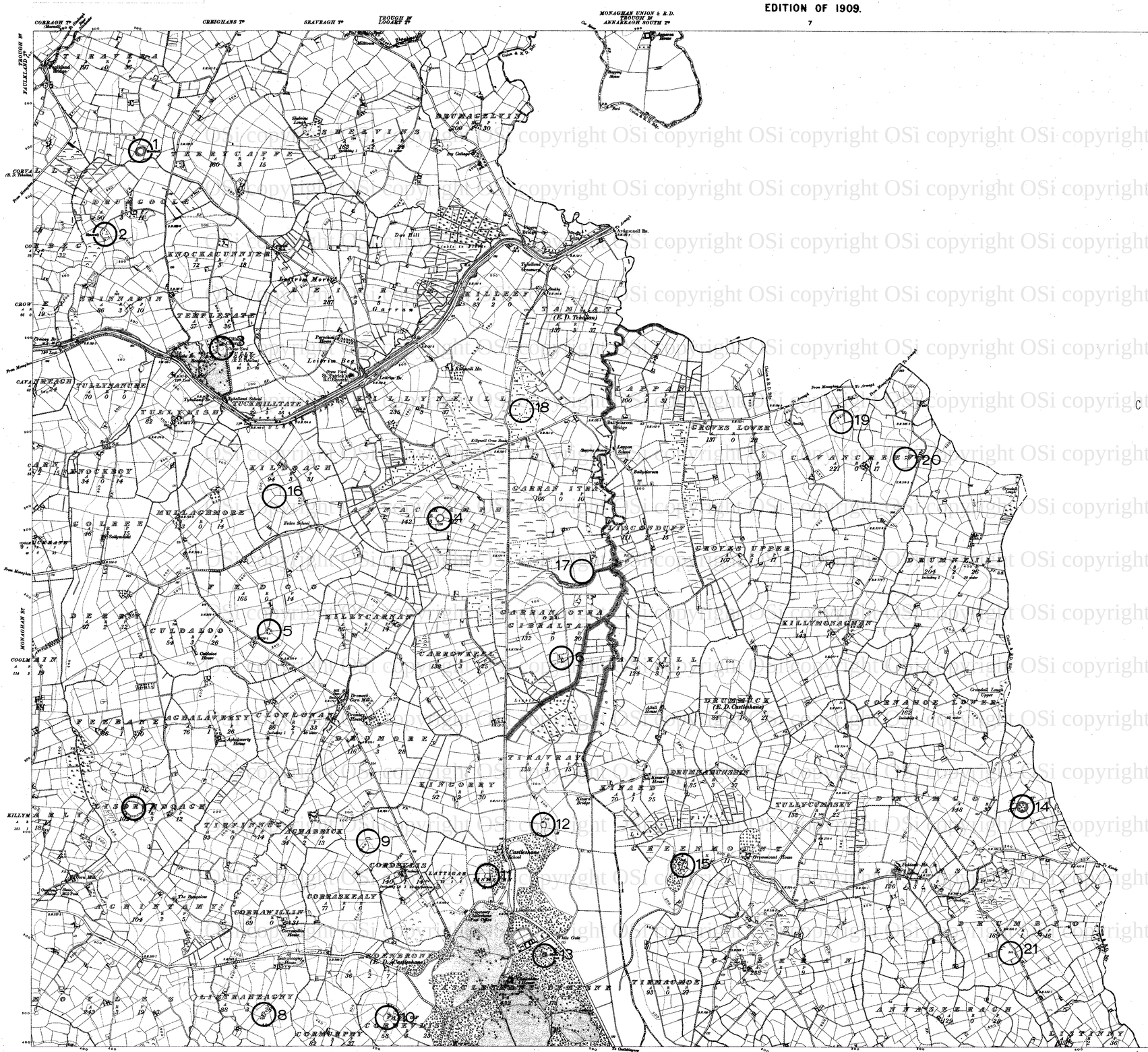

Surveyed in 1835. Revised in 1907.

CHARACTERISTICS AND SYMBOLS

County	Townland	Trigonometrical Station
Barony	Municipal Wards	Antiquities (Site of)
Parish	Contours	For other information see Characteristic Sheet

The Representation on this Map of a Road, Track, or Footpath, is no evidence of the existence of a right of way.

O.P.W. ARCHAEOLOGICAL SURVEY OF IRELAND	Sites & Monuments Record — Archaeological Constraint Map	Date/Edition of map: 1907
	The areas outlined on this map are designed to give the approximate location of archaeological sites and monuments. They are not to be taken as indicating their precise extent or boundaries on the ground.	Date of SMR detail: August 1996

Scale 1/12,000

0 1 km

0 1 mile

copyright OSi copyright OSi copyright OSi copyright OSi copyright OSi copyright OSi copyright

Scale 1/12,000

CLONES

SMR MONAGHAN SHEET 11.
(Revision of 1947-48.)

OSi copyright OSi copyright OSi copyright OSi copyright OSi copyright OSi copyright OSi copyright OSi copyright OSi copyright OSi copyright OSi copyright OSi copyright OSi copyright

Scale 1/12,000

SMR MONAGHAN. SHEET 12.

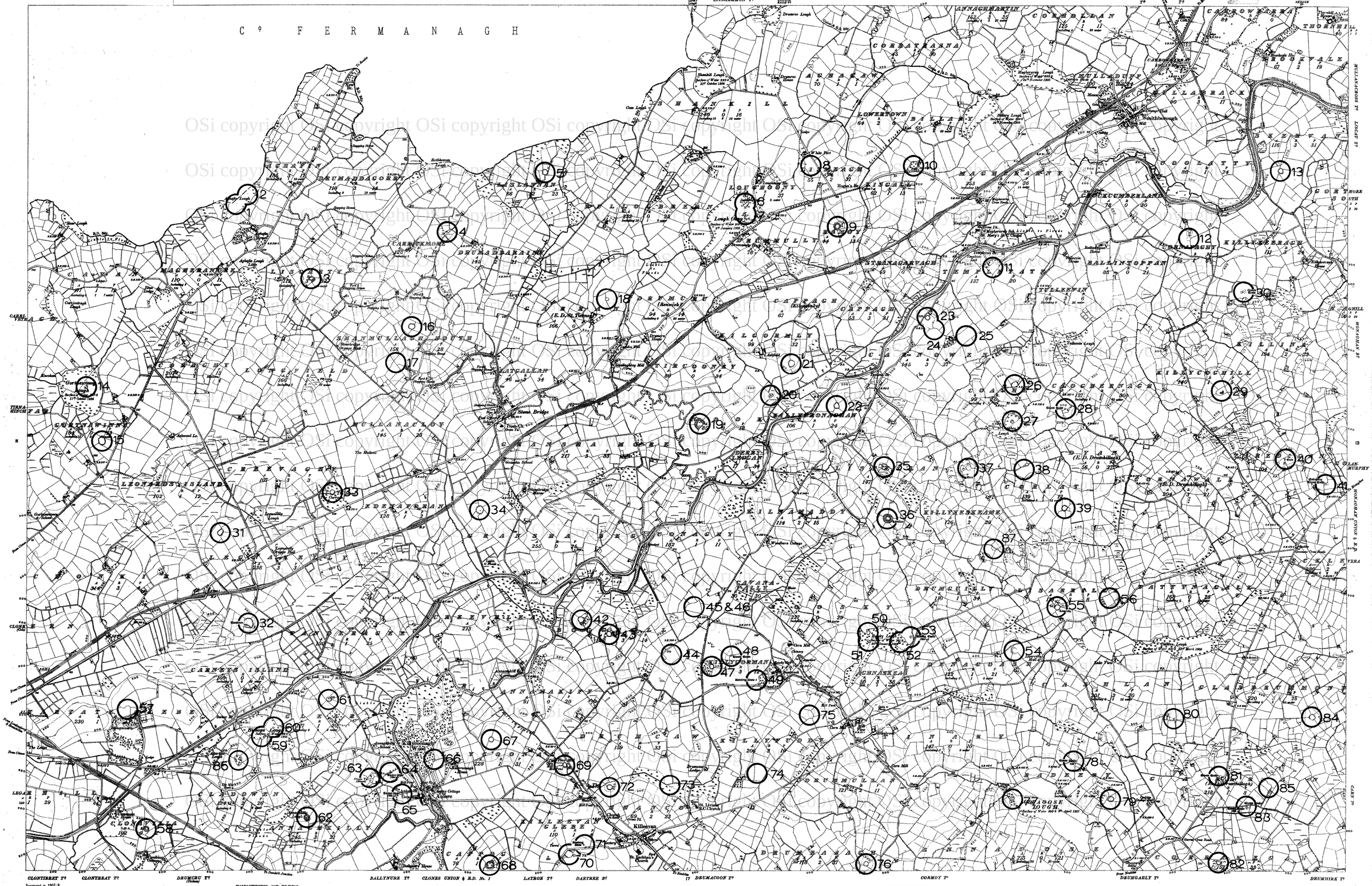

Surveyed in 1907-9.

CHARACTERISTICS AND SYMBOLS

County	Ward (when not coincident with other boundaries)	Antiquities (Site of)
Barony	County Borough, Borough, Urban District & Town	Trigonometrical Station
Parish (In Co. Boro., Boro. & U.D. only)	When not coincident with other Boundaries	Electricity Transmission Lines
Townland		Contours

The representation on this Map of a Road, Track, or Footpath, is not evidence of the existence of a right of way.
For other symbols see Table of Characteristics: 1:10,560 scale.

O.P.W. ARCHAEOLOGICAL SURVEY OF IRELAND

Sites & Monuments Record — Archaeological Constraint Map

The areas outlined on this map are designed to give the approximate location of archaeological sites and monuments. They are not to be taken as indicating their precise extent or boundaries on the ground.

Date/Edition of map: 1907–9

Date of SMR detail: August 1996

0 1 km

0 1 mile

Scale 1/12,000

OSi copyright OSi copyright OSi copyright OSi copyright OSi copyright

Scale 1/12,000

EDITION OF 1910.

SMR MONAGHAN. SHEET 18.

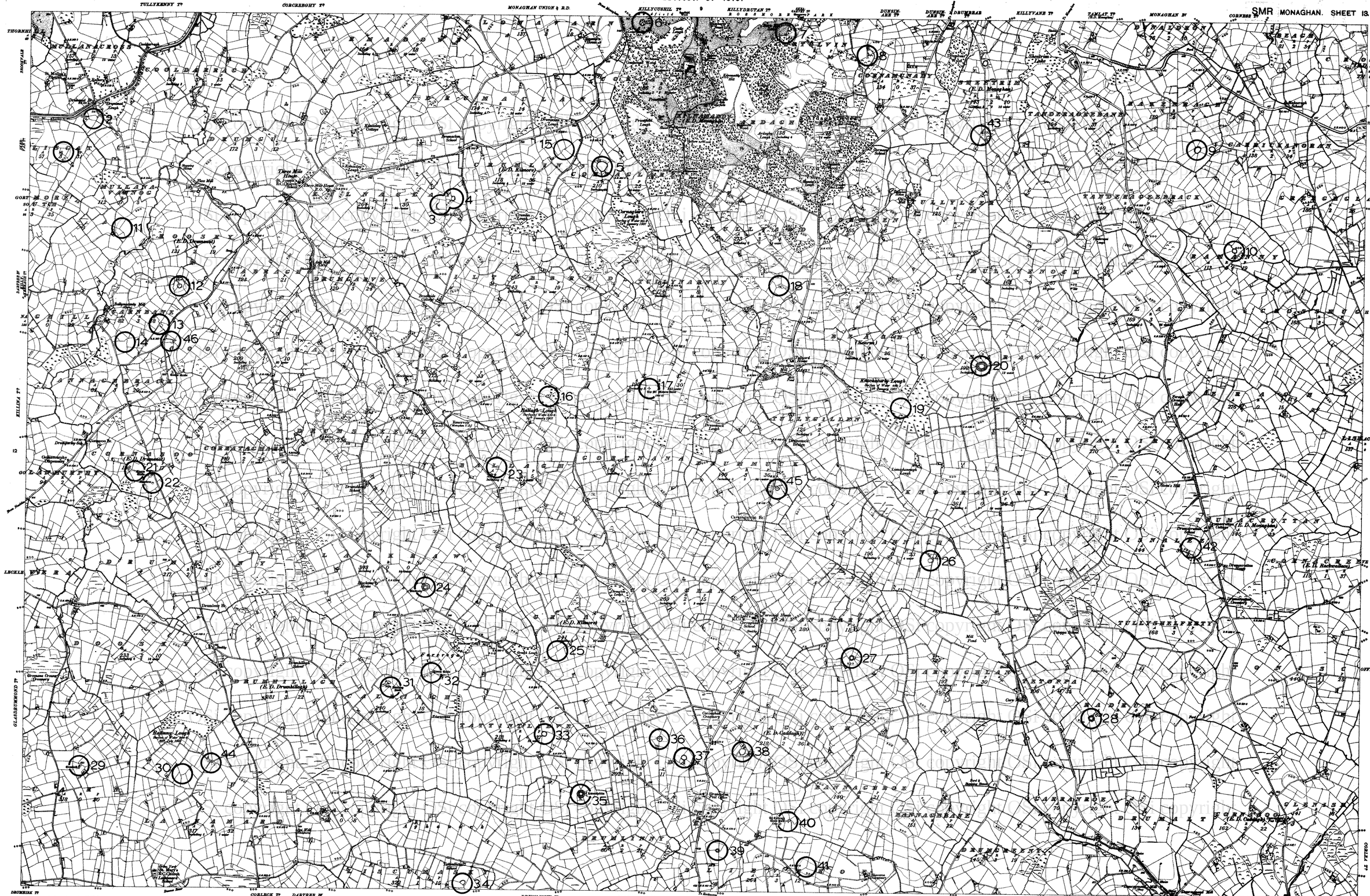
TULLYKENNY Tt
CORCREGHY Tt
MONAGHAN UNION & R.D.
KILLYCUSHIL Tt
KILLYDRUTAN Tt
DUNGIS ARE Tt
DUNGIS ARE & DRUMREAR
KILLYVANE Tt
TAMLAT Tt
MONAGHAN Bt
CORNESS Tt
THORNHILL
MULLANACROSS
GOULDARGH
DRUMGILL
LISNAGOLAN
GORT MORE
MULLANAVANOG
MOSKY
(E.D. Drumsnatt)
CARNEIGH
BRUMMANTE
NACHTILL
CARNEIGH
GORTNAGREANE
GOLANNAPHY
(E.D. Drumsnatt)
CORRATACHANE
DRUMNY
DRUMMILLAGH
(E.D. Drumhillagh)
TATTINTILLY
LISNAMANDRAGH
(E.D. Kinnore)
TULLYLEAGUE
TULLYNAMEY
TULLYGILLEN
GORTNANA
KNOCKATURLY
DRUMMUTTAN
(E.D. Monaghan)
GORNACREETE
(E.D. Rockcorry)
TULLYSHELFERTY
DARRAGHLANE
KILLYDRUTAN
BOGMOOR
PARK
ARDACH
TANDERAGEE BAN
TANDERAGEE BACK
CAMLOUGH
MANNY
DRUMALT
CLENNISH
CREGGAN
DRUMCREENY
CAHARANEE
BANNAGHANE
BANNAGHBANE
TULLYNAMOLT
TULLYNAMOLT
TULLYNAMOLT

Scale 1/12,000

SMR MONAGHAN. SHEET 14.

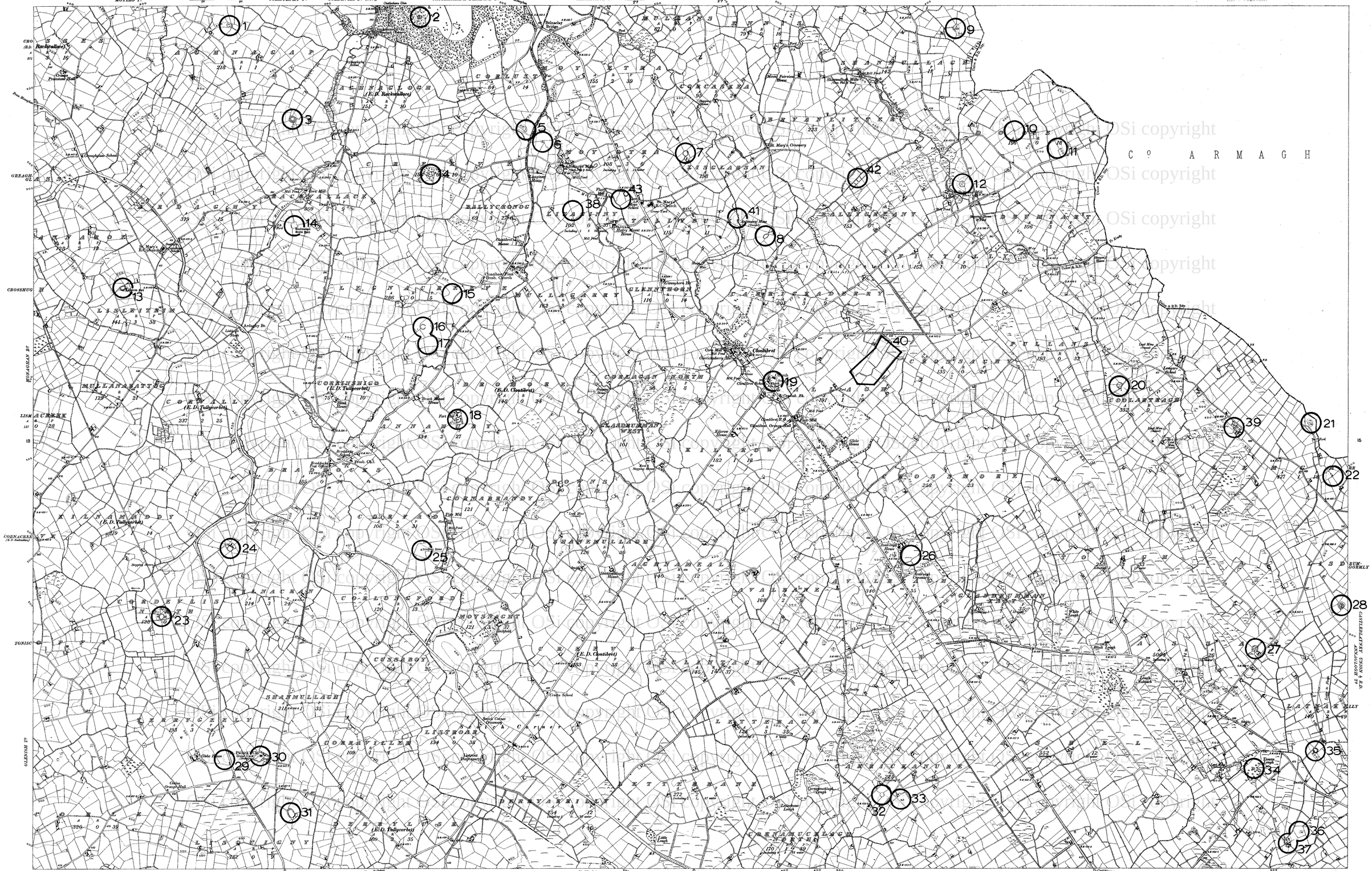
MOYLES Tº
LISTARAGHT
LISTARAGHT
COEMURPHY Tº
CORDEVLIS Tº (Part of)
CASTLESHANE DEMESNE Tº
MONAGHAN UNION & R.D.
TIRMACMOE Tº
CLERAN Tº
CLERAN Tº
ANNASERAGH Tº
LISTINNY Tº
CROSSES OF ROCKWALLACE (R.D.)
GREAGH GLASS
CROSSHUGH
MONAGHAN BY
LISMACKERN
CORNACREEVE (E.D. Tullycorbet)
TONISCOE
OLDSTONE Tº
CASTLEBLAYNEY UNION & R.D.
ANNAGHCLOGH (E.D. Rockwallace)
CORRINSHIGO (E.D. Tullycorbet)
(E.D. Tullycorbet)
(E.D. Tullycorbet)
(

OSi copyright OSi copyright OSi copyright

Scale 1/12,000

EDITION OF 1910.

SMR MONAGHAN. SHEET 16.

C° F E R M A N A G H

C° CAVAN.

OSi copyright OSi copyright OSi copyright

Scale 1/12,000

EDITION OF 1910.

SMR MONAGHAN: SHEET 17.

Surveyed in 1835. Revised in 1907-8.

CHARACTERISTICS AND SYMBOLS

County	Townland	Trigonometrical Station
Barony	Municipal Wards	Antiquities (Site of)
Parish	Contours	For other information, see Characteristic Sheet.

The Representation on this Map of a Road, Track, or Footpath, is no evidence of the existence of a right of way.

O.P.W. ARCHAEOLOGICAL SURVEY OF IRELAND	Sites & Monuments Record — Archaeological Constraint Map	Date/Edition of map: 1907-8
	The areas outlined on this map are designed to give the approximate location of archaeological sites and monuments. They are not to be taken as indicating their precise extent or boundaries on the ground.	Date of SMR detail: August 1996

0 1 km

0 1 mile

Scale 1/12,000

Scale 1/12,000

SMR
MONAGHAN, SHEET 18.



Surveyed in 1835. Revised in 1903.

O.P.W. ARCHAEOLOGICAL SURVEY OF IRELAND	Sites & Monuments Record —Archaeological Constraint Map	Date/Edition of map: 1908
	The areas outlined on this map are designed to give the approximate location of archaeological sites and monuments. They are not to be taken as indicating their precise extent or boundaries on the ground.	Date of SMR detail: August 1996

0 1 km

0 1 mile

Scale 1/12,000

Scale 1/12,000

EDITION OF 1910.

SMR MONAGHAN. SHEET 19.

O.P.W. ARCHAEOLOGICAL SURVEY OF IRELAND	Sites & Monuments Record — Archaeological Constraint Map	Date/Edition of map: 1908
	The areas outlined on this map are designed to give the approximate location of archaeological sites and monuments. They are not to be taken as indicating their precise extent or boundaries on the ground.	Date of SMR detail: August 1996

CHARACTERISTICS AND SYMBOLS

County
Barony
Parish
Townland
Municipal Wards
Centenary
Trigonometrical Station
Antiquities (Site of)
For other information see Characteristic Sheet

The representation on this Map of a Road, Track or Footpath is no evidence of the existence of a right of way

O 1 km

O 1 mile

Scale 1/12,000

Scale 1/12,000

EDITION OF 1910.

SMR MONAGHAN. SHEET 20.

TATTYREAGH NORTH T^D | LISNAGREEVE T^D | CASTLEBLAYNEY UNION & R.D. | TULLINREALY T^D | DROLLAGH T^D | TULLINTRAT T^D | CREMORNE BY | MULLYASH T^D | TAVANASKEA T^D | TOMOGROW T^D

CROAGHAN

COREENTAN

TULLYNAMALLA

TULLYCAHIN

TAMLAGHTLIEVE

TAMNAMACHAMPAGH

LURGANEARLY

TULLYVANUS

TULLYCORRA

TULLANTLENNY

TULLYNABATTINA

Co ARMAGH

MULLAGHBANE

HUFFCAMMEXALANE

KILLYCHACKEN

DRUMQUILL

DERRYBANE

DEVLEKNORTH

DEVLEKSOUTH

DRUMACLEVIN

DRUMALLS

DRUMGLUSH

DRUMAMEEL

DRUMALLY

DRUMBALLYMACKEEL

DRUMBALLYMACKEEL BEG

DRUMBALLYMACKEEL MORE

DRUMBALLYMACKEEL CASTLE

DRUMBALLYMACKEEL SOUTH

DRUMAKILL

DRUMORE

DRUMMULLY

DRUMMANKILLYCARD

CORLEADARGAN

CORRATANTY

KILLYGOLA

TULLYSKERRY

CONNABURY

TORRACLOGHAN

DERRYCREEVY

ANNYHENT

CHURCH HILL

BLACKISHEAD

BLAYNEY CASTLE LAKE OR MUCKNO LAKE

CASTLEBLAYNEY (Urban District)

MUCKNO MILL SLOUGH

Killygola Lough

Drumillard Lough

Tullynaglattina Lough

St. Peters Lough

Fairview Reformed Presbyterian Church

St. Patrick's R.C. Church

Gormanston Grove Methodist Church

Tullyvallen Bridge

Tullynaglattina Bridge

Mullanahoff Bridge

Trevaunes Bridge

County Bridge

Lurganearly School

Tullyvallen School

Tullynaglattina School

Corrycloghans Lough

Corrycloghans School

Corrycloghans Mill

Corrycloghans House

Corrycloghans Cottage

Corrycloghans Flax Mill

Corrycloghans Flax Mill Pond

Corrycloghans Bridge

Corrycloghans Mill Dam

Corrycloghans Mill Race

Corrycloghans Mill Tail Race

Corrycloghans Mill Sluice

Corrycloghans Mill Weir

Corrycloghans Mill Wheel

Corrycloghans Mill Wheel House

Corrycloghans Mill Wheel Shaft

Corrycloghans Mill Wheel Bearings

Corrycloghans Mill Wheel Spokes

Corrycloghans Mill Wheel Rim

Corrycloghans Mill Wheel Buckets

Corrycloghans Mill Wheel Axle

Corrycloghans Mill Wheel Gearing

Corrycloghans Mill Wheel Pinion

Corrycloghans Mill Wheel Crown Wheel

Corrycloghans Mill Wheel Spur Wheel

Corrycloghans Mill Wheel Bevel Wheel

Corrycloghans Mill Wheel Worm Wheel

Corrycloghans Mill Wheel Worm Gear

Corrycloghans Mill Wheel Worm Shaft

Corrycloghans Mill Wheel Worm Bearings

Corrycloghans Mill Wheel Worm Housing

Corrycloghans Mill Wheel Worm Cover

Corrycloghans Mill Wheel Worm Oil Hole

Corrycloghans Mill Wheel Worm Grease Nipple

Corrycloghans Mill Wheel Worm Lubrication

Corrycloghans Mill Wheel Worm Maintenance

Corrycloghans Mill Wheel Worm Repair

Corrycloghans Mill Wheel Worm Replacement

Corrycloghans Mill Wheel Worm Inspection

Corrycloghans Mill Wheel Worm Testing

Corrycloghans Mill Wheel Worm Commissioning

Corrycloghans Mill Wheel Worm Decommissioning

Corrycloghans Mill Wheel Worm Disposal

Corrycloghans Mill Wheel Worm Recycling

Corrycloghans Mill Wheel Worm Scrapping

Corrycloghans Mill Wheel Worm Salvage

Corrycloghans Mill Wheel Worm Auction

Corrycloghans Mill Wheel Worm Sale

Corrycloghans Mill Wheel Worm Purchase

Corrycloghans Mill Wheel Worm Ownership

Corrycloghans Mill Wheel Worm Transfer

Corrycloghans Mill Wheel Worm Deed

Corrycloghans Mill Wheel Worm Lease

Corrycloghans Mill Wheel Worm Rent

Corrycloghans Mill Wheel Worm Tenancy

Corrycloghans Mill Wheel Worm Landlord

Corrycloghans Mill Wheel Worm Tenant

Corrycloghans Mill Wheel Worm Agreement

Corrycloghans Mill Wheel Worm Contract

Corrycloghans Mill Wheel Worm Dispute

Corrycloghans Mill Wheel Worm Arbitration

Corrycloghans Mill Wheel Worm Court

Corrycloghans Mill Wheel Worm Judge

Corrycloghans Mill Wheel Worm Jury

Corrycloghans Mill Wheel Worm Verdict

Corrycloghans Mill Wheel Worm Sentence

Corrycloghans Mill Wheel Worm Appeal

Corrycloghans Mill Wheel Worm Pardon

Corrycloghans Mill Wheel Worm Parole

Corrycloghans Mill Wheel Worm Probation

Corrycloghans Mill Wheel Worm Community Service

Corrycloghans Mill Wheel Worm Fine

Corrycloghans Mill Wheel Worm Imprisonment

Corrycloghans Mill Wheel Worm Death Penalty

Corrycloghans Mill Wheel Worm Execution

Corrycloghans Mill Wheel Worm Burial

Corrycloghans Mill Wheel Worm Cremation

Corrycloghans Mill Wheel Worm Ashes

Corrycloghans Mill Wheel Worm Urn

Corrycloghans Mill Wheel Worm Memorial

Corrycloghans Mill Wheel Worm Epitaph

Corrycloghans Mill Wheel Worm Obituary

Corrycloghans Mill Wheel Worm Will

Corrycloghans Mill Wheel Worm Testament

Corrycloghans Mill Wheel Worm Executor

Corrycloghans Mill Wheel Worm Beneficiary

Corrycloghans Mill Wheel Worm Inheritance

Corrycloghans Mill Wheel Worm Estate

Corrycloghans Mill Wheel Worm Probate

Corrycloghans Mill Wheel Worm Letters of Administration

Corrycloghans Mill Wheel Worm Grant of Probate

Corrycloghans Mill Wheel Worm Grant of Letters of Administration

Corrycloghans Mill Wheel Worm Caveat

Corrycloghans Mill Wheel Worm Citation

Corrycloghans Mill Wheel Worm Summons

Corrycloghans Mill Wheel Worm Subpoena

Corrycloghans Mill Wheel Worm Witness

Corrycloghans Mill Wheel Worm Evidence

Corrycloghans Mill Wheel Worm Affidavit

Corrycloghans Mill Wheel Worm Deposition

Corrycloghans Mill Wheel Worm Examination

Corrycloghans Mill Wheel Worm Cross-Examination

Corrycloghans Mill Wheel Worm Re-Examination

Corrycloghans Mill Wheel Worm Closing Speech

Corrycloghans Mill Wheel Worm Opening Speech

Corrycloghans Mill Wheel Worm Summing Up

Corrycloghans Mill Wheel Worm Verdict

Corrycloghans Mill Wheel Worm Sentence

Corrycloghans Mill Wheel Worm Appeal

Corrycloghans Mill Wheel Worm Pardon

Corrycloghans Mill Wheel Worm Parole

Corrycloghans Mill Wheel Worm Probation

Corrycloghans Mill Wheel Worm Community Service

Corrycloghans Mill Wheel Worm Fine

Corrycloghans Mill Wheel Worm Imprisonment

Corrycloghans Mill Wheel Worm Death Penalty

Corrycloghans Mill Wheel Worm Execution

Corrycloghans Mill Wheel Worm Burial

Corrycloghans Mill Wheel Worm Cremation

Corrycloghans Mill Wheel Worm Ashes

Corrycloghans Mill Wheel Worm Urn

Corrycloghans Mill Wheel Worm Memorial

Corrycloghans Mill Wheel Worm Epitaph

Corrycloghans Mill Wheel Worm Obituary

Corrycloghans Mill Wheel Worm Will

Corrycloghans Mill Wheel Worm Testament

Corrycloghans Mill Wheel Worm Executor

Corrycloghans Mill Wheel Worm Beneficiary

Corrycloghans Mill Wheel Worm Inheritance

Corrycloghans Mill Wheel Worm Estate

Corrycloghans Mill Wheel Worm Probate

Corrycloghans Mill Wheel Worm Letters of Administration

Corrycloghans Mill Wheel Worm Grant of Probate

Corrycloghans Mill Wheel Worm Grant of Letters of Administration

Corrycloghans Mill Wheel Worm Caveat

Corrycloghans Mill Wheel Worm Citation

Corrycloghans Mill Wheel Worm Summons

Corrycloghans Mill Wheel Worm Subpoena

Corrycloghans Mill Wheel Worm Witness

Corrycloghans Mill Wheel Worm Evidence

Corrycloghans Mill Wheel Worm Affidavit

Corrycloghans Mill Wheel Worm Deposition

Corrycloghans Mill Wheel Worm Examination

Corrycloghans Mill Wheel Worm Cross-Examination

Corrycloghans Mill Wheel Worm Re-Examination

Corrycloghans Mill Wheel Worm Closing Speech

Corrycloghans Mill Wheel Worm Opening Speech

Corrycloghans Mill Wheel Worm Summing Up

1 2 3 4 5 6 7 8 9 10 11 12 13 14 15 16 17 18 19 20 21 22 23 24 25 26

LISLANY T^D | GRIG T^D | MODESS T^D | MONAGOR T^D | ANNAHALE T^D | CONCRA T^D | DRUMACON T^D

Surveyed in 1835. Revised in 1906.

CHARACTERISTICS AND SYMBOLS

County	Townland	Trigonometrical Station	fort
Barony	Municipal Wards	Antiquities (Site of)	
Parish	Cantreens	For other information see Characteristic Sheet.	

The Representation on this Map of a Road, Track, or Footpath is no evidence of the existence of a right of way.

O.P.W. ARCHAEOLOGICAL SURVEY OF IRELAND

Sites & Monuments Record — Archaeological Constraint Map

The areas outlined on this map are designed to give the approximate location of archaeological sites and monuments. They are not to be taken as indicating their precise extent or boundaries on the ground.

Date/Edition of map: 1908

Date of SMR detail: August 1996

0 1 km

0 1 mile

Scale 1/12,000

© copyright OSi copyright

Scale 1/12,000

EDITION OF 1910.

SMR MONAGHAN. SHEET 21.

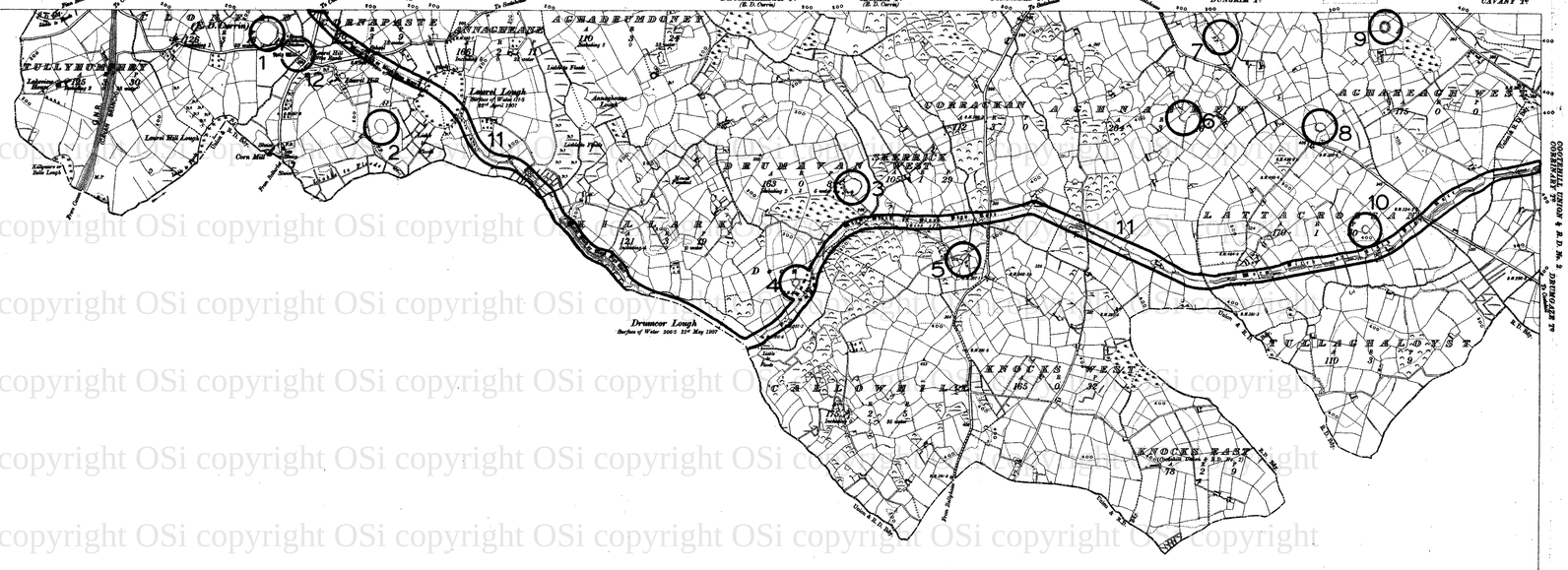

C° C A V A N

Surveyed in 1835. Revised in 1908.

CHARACTERISTICS AND SYMBOLS

County	Townland	Trigonometrical Station	A
Barony	Municipal Wards	Antiquities (Site of)	Fort
Parish	Contours 200	For other information see Characteristic Sheet	

The Representation on this Map of a Road, Track, or Footpath, is no evidence of the existence of a right of way.

O.P.W. ARCHAEOLOGICAL SURVEY OF IRELAND

Sites & Monuments Record — Archaeological Constraint Map

The areas outlined on this map are designed to give the approximate location of archaeological sites and monuments. They are not to be taken as indicating their precise extent or boundaries on the ground.

Date/Edition of map: 1908

Date of SMR detail: August 1996

O 1 km

O 1 mile

Scale 1/12,000

OSi copyright OSi copyright OSi copyright OSi copyright OSi copyright OSi copyright OSi copyright OSi copyright OSi copyright OSi copyright

Scale 1/12,000

EDITION OF 1910.

SMR MONAGHAN, SHEET 22.

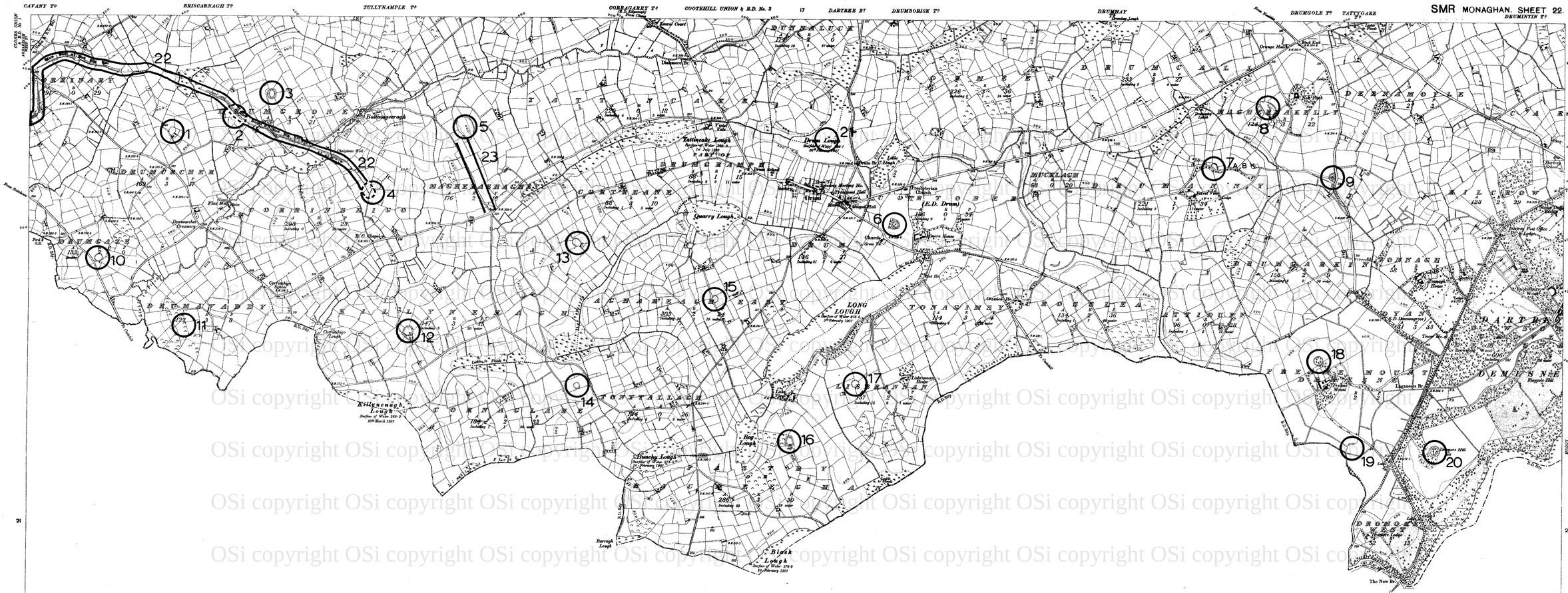

OSi copyright OSi copyright OSi copyright

Scale 1/12,000

EDITION OF 1910

SMR MONAGHAN. SHEET 23.

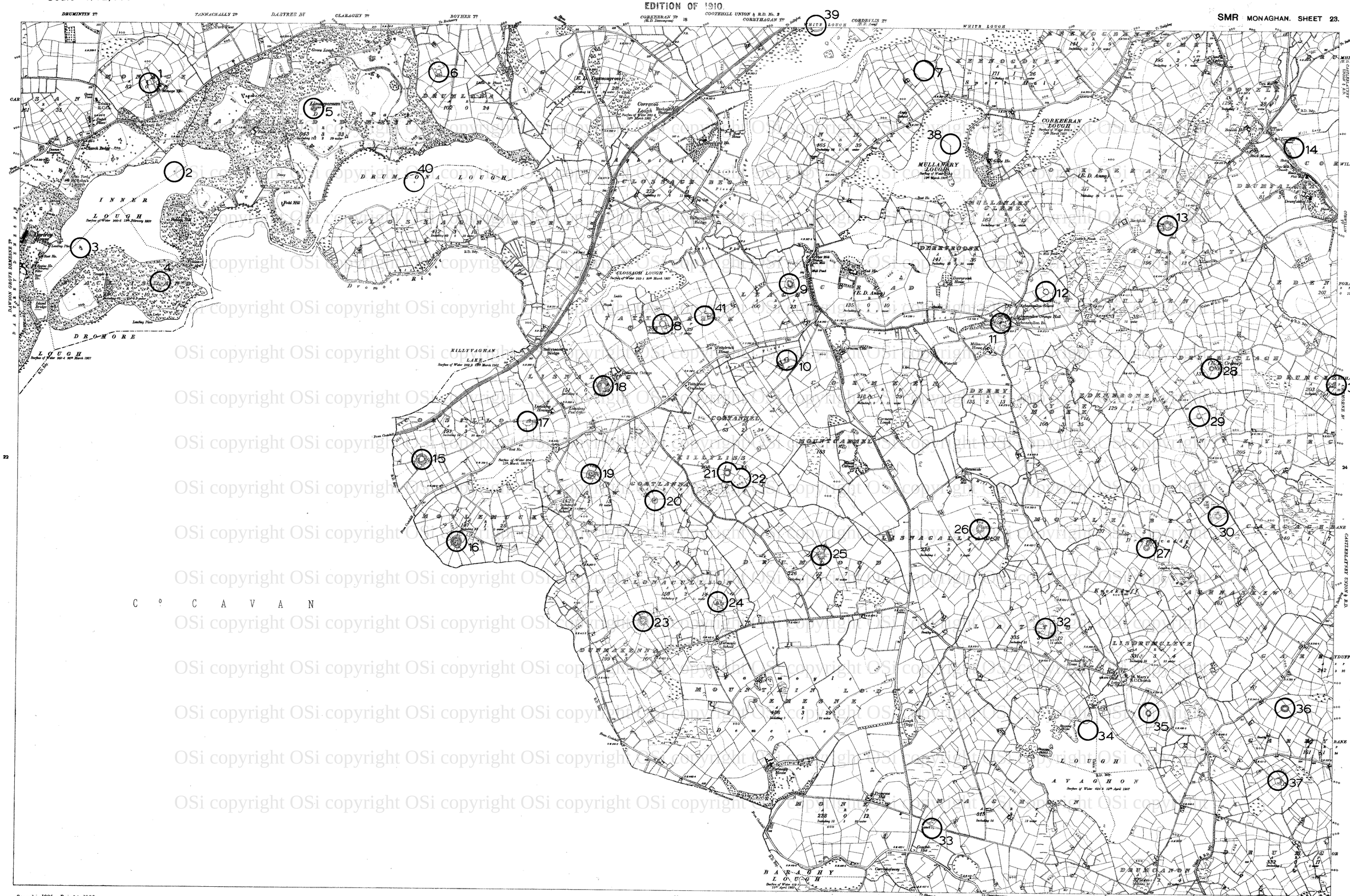

Surveyed in 1835. Revised in 1908.

CHARACTERISTICS AND SYMBOLS

County	Townland	Trigonometrical Station	
Barony	Municipal Wards	Antiquities (Site of)	
Parish	Contours	For other information see Characteristic Sheet	

The Representation on this Map of a Road, Track, or Footpath is no evidence of the existence of a right of way.

O.P.W. ARCHAEOLOGICAL SURVEY OF IRELAND	Sites & Monuments Record —Archaeological Constraint Map	Date/Edition of map: 1908
	The areas outlined on this map are designed to give the approximate location of archaeological sites and monuments. They are not to be taken as indicating their precise extent or boundaries on the ground.	Date of SMR detail: August 1996

0 1 km

0 1 mile

Scale 1/12,000

OSi copyright OSi copyright OSi copyright OSi copyright OSi copyright

EDITION OF 1910.

SMR MONAGHAN. SHEET 24.

Surveyed in 1835. Revised in 1906.

CHARACTERISTICS AND SYMBOLS

County	Townlands	Trigonometrical Station	▲
Barony	Municipal Wards	Antiquities (Site of)	+ Ant.
Parish	Contours	For other information see Characteristic Sheet	

The Representation on this Map of a Road, Track, or Footpath, is no evidence of the existence of a right of way.

O.P.W. ARCHAEOLOGICAL SURVEY OF IRELAND	Sites & Monuments Record — Archaeological Constraint Map	Date/Edition of map: 1908
	The areas outlined on this map are designed to give the approximate location of archaeological sites and monuments. They are not to be taken as indicating their precise extent or boundaries on the ground.	Date of SMR detail: August 1996

0 1 km

0 1 mile

Scale 1/12,000

Price 10½d.

© Ordnance Survey Ireland/Government of Ireland Copyright

Scale 1/12,000

EDITION OF 1910.

SMR MONAGHAN. SHEET 25.

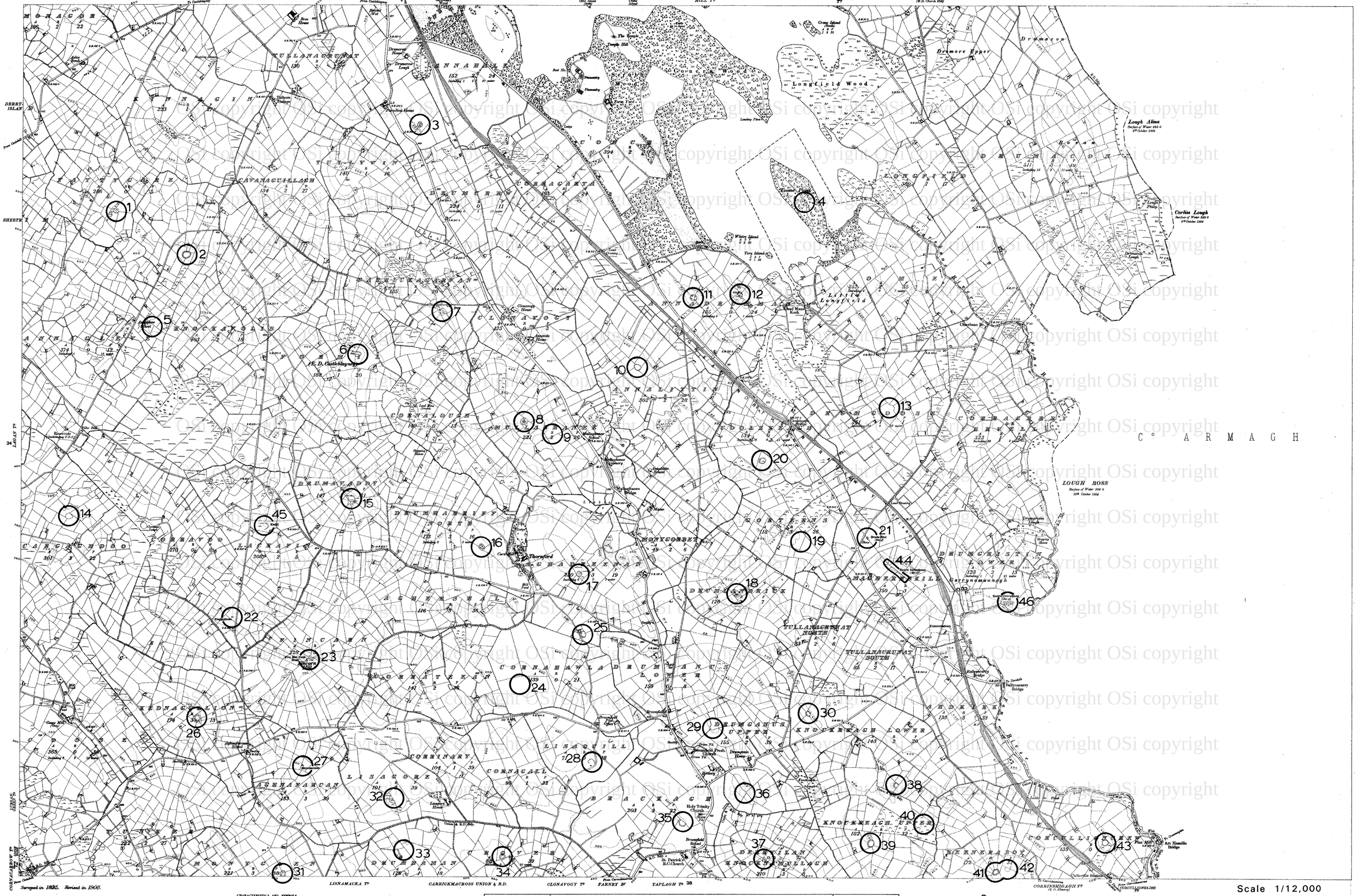

Scale 1/12,000

0 1 km

0 1 mile

CHARACTERISTICS AND SYMBOLS		
County	Townland	Trigonometrical Station
Barony	Municipal Wards	Antiquities (Site of)
Parish	Contours 200	For other information see Characteristic Sheet

The Representation on this Map of a Road, Track, or Footpath, is no evidence of the existence of a right of way.

O.P.W. ARCHAEOLOGICAL SURVEY OF IRELAND	Sites & Monuments Record — Archaeological Constraint Map	Date/Edition of map: 1908
	The areas outlined on this map are designed to give the approximate location of archaeological sites and monuments. They are not to be taken as indicating their precise extent or boundaries on the ground.	Date of SMR detail: August 1996

Copyright OSi copyright

Scale 1/12,000

EDITION OF 1910.

28

SMR MONAGHAN, SHEET 26.

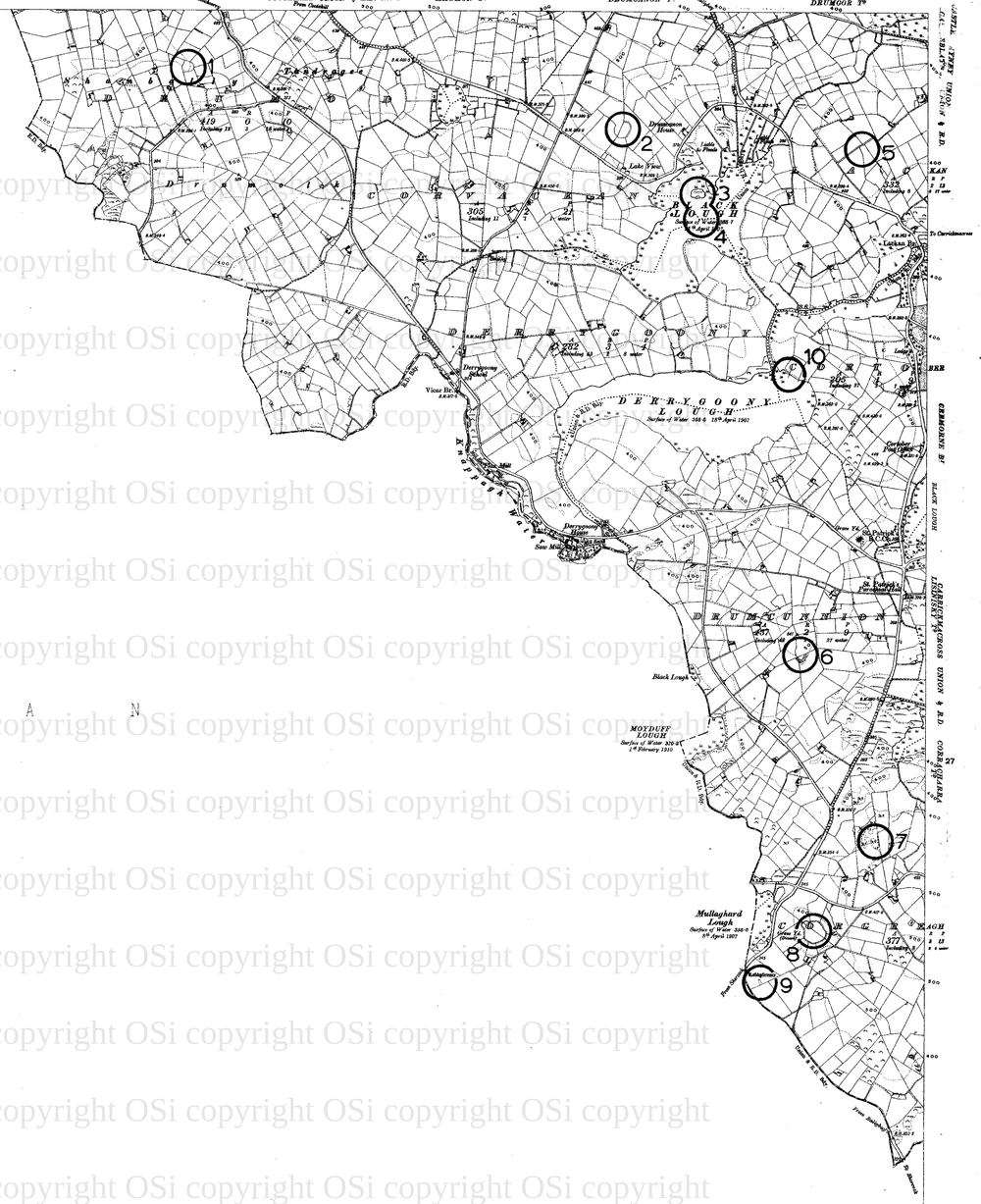

OSi copyright OSi copyright OSi copyright

Scale 1/12,000

EDITION OF 1910.

SMR MONAGHAN, SHEET 27.

Surveyed in 1835. Revised in 1908.

CHARACTERISTICS AND SYMBOLS

County	Townland	Trigonometrical Station
Barony	Municipal Wards	Antiquities (Side of)
Parish	Contours	For other information, see Characteristic Sheet.

The Representation on this Map of a Road, Track, or Footpath, is no evidence of the existence of a right of way.

O.P.W. ARCHAEOLOGICAL SURVEY OF IRELAND	Sites & Monuments Record — Archaeological Constraint Map	Date/Edition of map: 1908
	The areas outlined on this map are designed to give the approximate location of archaeological sites and monuments. They are not to be taken as indicating their precise extent or boundaries on the ground.	Date of SMR detail: August 1996

Scale 1/12,000

0 1 km

0 1 mile

OSi copyright

Scale 1/12,000

EDITION OF 1910.

SMR MONAGHAN. SHEET 28.

Surveyed in 1835. Revised in 1906.

CHARACTERISTICS AND SYMBOLS

County	Townland	Trigonometrical Station	A Sort
Barony	Municipal Wards	Antiquities (Sits of)	
Parish	Gaeltacht	For other information see Characteristic Sheet.	

The Representation on this Map of a Road, Track, or Footpath, is no evidence of the existence of a right of way.

O.P.W. ARCHAEOLOGICAL SURVEY OF IRELAND	Sites & Monuments Record — Archaeological Constraint Map	Date/Edition of map: 1906
	The areas outlined on this map are designed to give the approximate location of archaeological sites and monuments. They are not to be taken as indicating their precise extent or boundaries on the ground.	Date of SMR detail: August 1996

0 1 km

0 1 mile

Scale 1/12,000

Scale 1/12,000

EDITION OF 1910.

SMR MONAGHAN SHEET 29.

OSi copyright OSi copyright OSi copyright OSi copyright OSi copyright OSi copyright OSi copyright OSi copyright OSi copyright OSi copyright OSi copyright OSi copyright

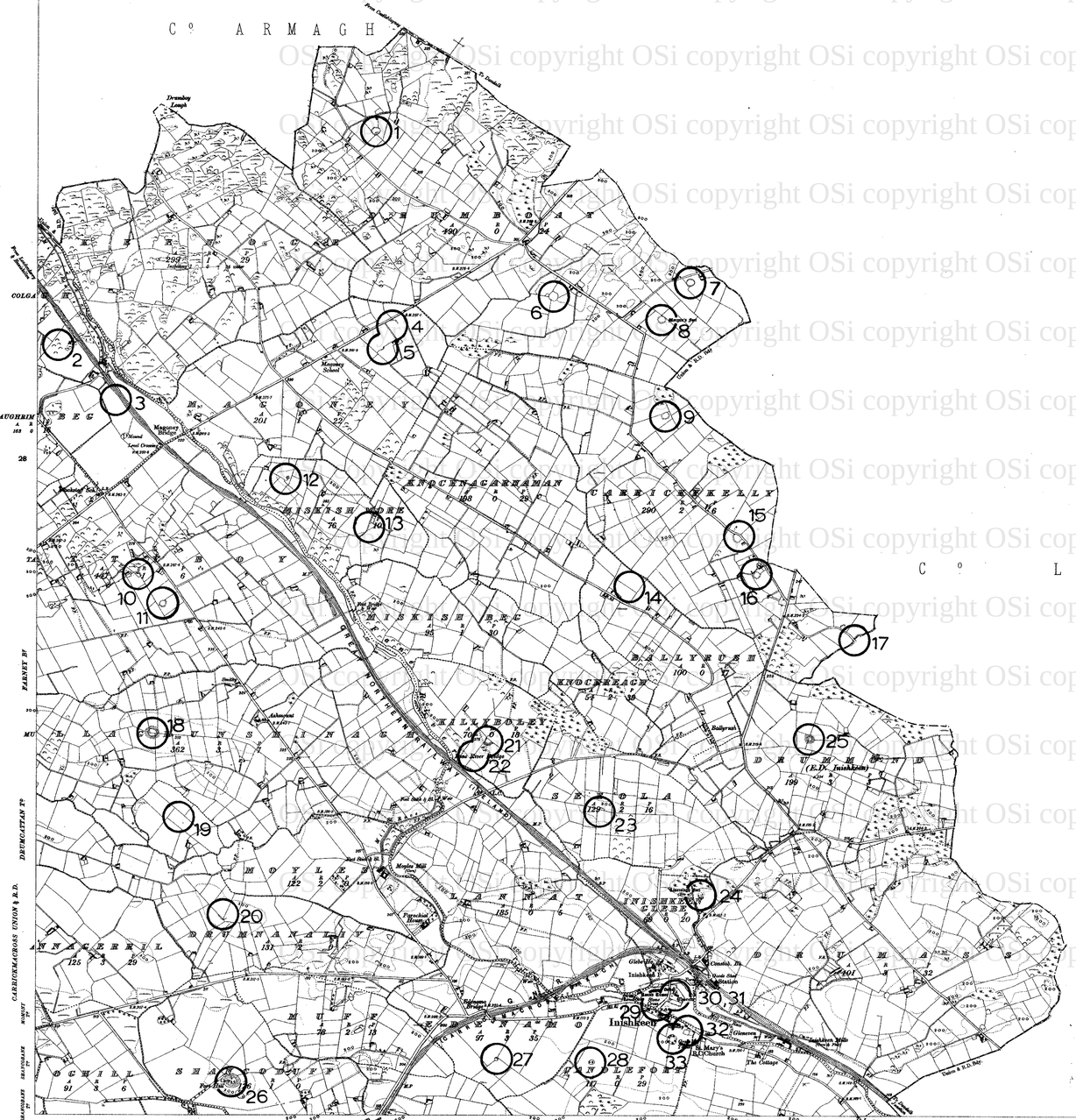
Cº ARMAGH
Cº LOUTH
COLGAGH
AUGHRIM BEG
ANNAGEMIL
MUFF
ANNAGH DEMESNE
ANNAGH DEMESNE
ANNAGH MORE
ANNAGH BEG
ANNAGH LOWER
ANNAGH UPPER
ANNAGH MIDDLE
ANNAGH BEG
ANNAGH MORE
ANNAGH DEMESNE

Scale 1/12,000

EDITION OF 1910.

SMR MONAGHAN. SHEET 30.

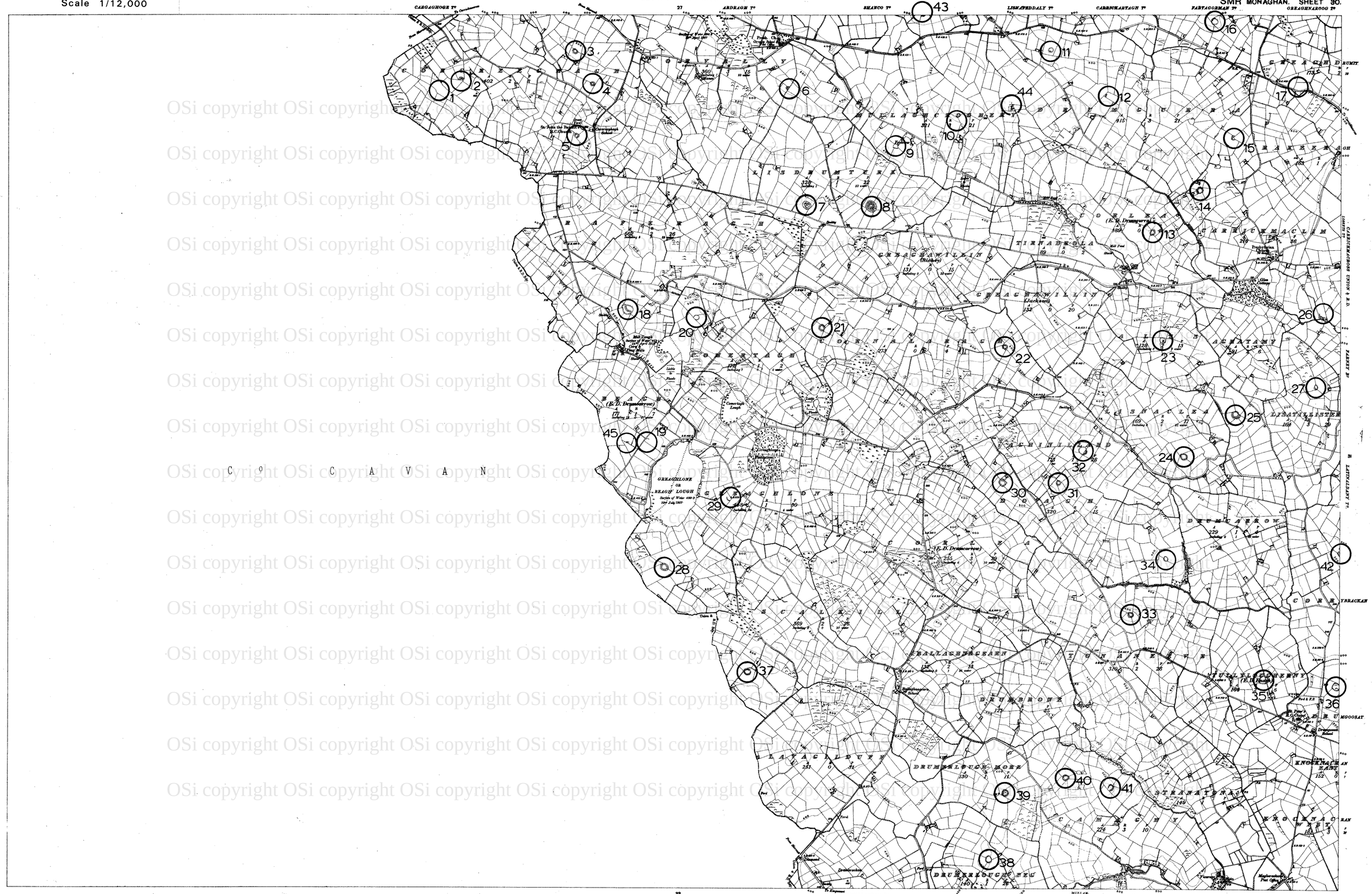

OSi copyright OSi copyright OSi copyright

Scale 1/12,000

EDITION OF 1911.

MONAGHAN, SHEET 31.

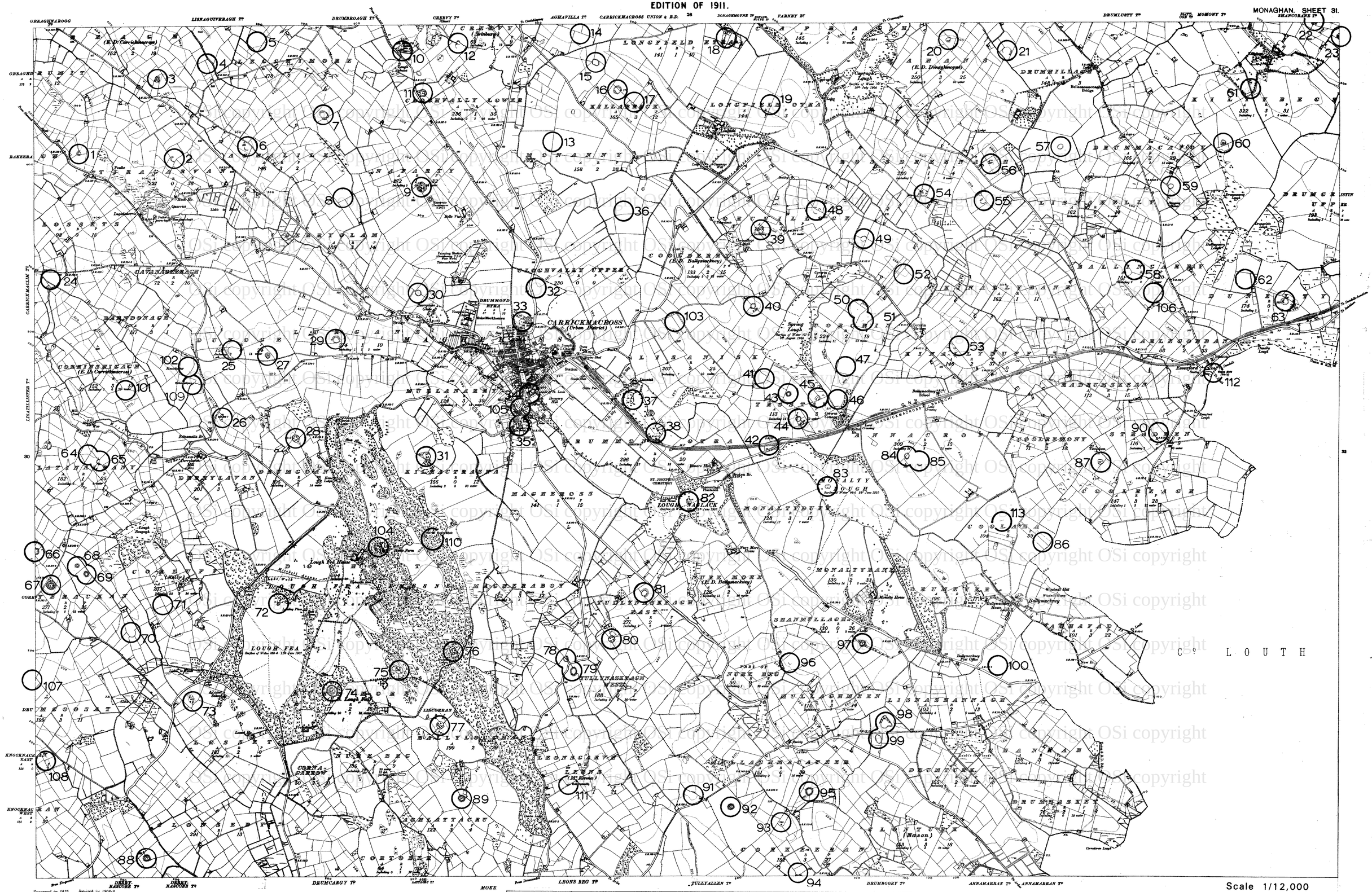

Surveyed in 1835. Revised in 1908-9.

CHARACTERISTICS AND SYMBOLS

County	Townland	Trigonometrical Station	▲
Barony	Municipal Wards	Antiquities (Site of)	+ Sites
Parish	Contours	For other information see Characteristic Sheet.	

The Representation on this Map of a Road, Track, or Footpath, is no evidence of the existence of a right of way.

O.P.W. ARCHAEOLOGICAL SURVEY OF IRELAND	**Sites & Monuments Record — Archaeological Constraint Map** The areas outlined on this map are designed to give the approximate location of archaeological sites and monuments. They are not to be taken as indicating their precise extent or boundaries on the ground.	Date/Edition of map: **1908–9** Date of SMR detail: **August 1996**

Scale 1/12,000

EDITION OF 1911.

SMR MONAGHAN. SHEET 32.

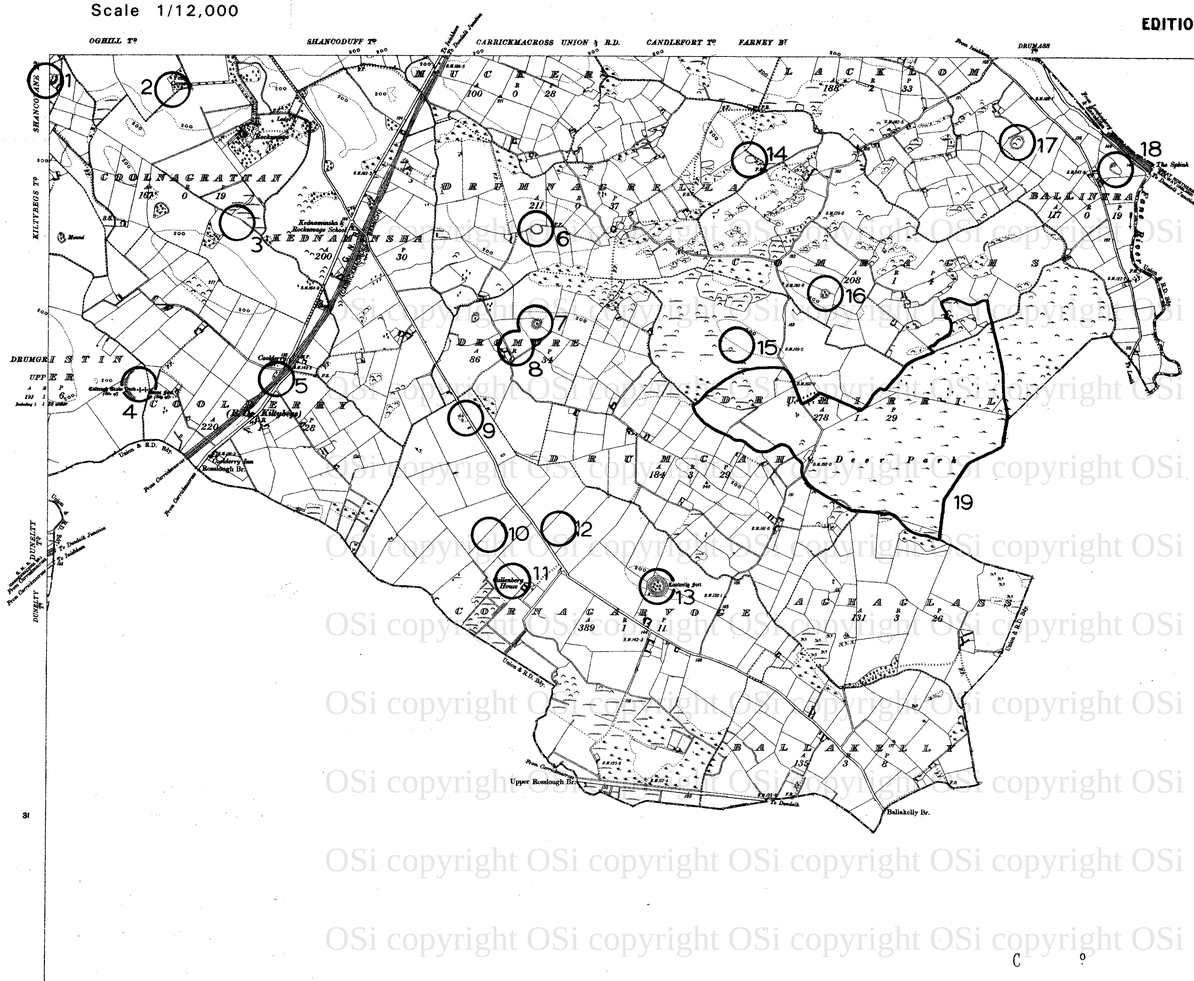
OGHILL Tᴰ
SHANCODUFF Tᴰ
CARRICKMACROSS UNION
R.D.
CANDLEFORT Tᴰ
FARNEY Bʸ
DRUMLAS
SHANCODUFF
KILTYBEGS Tᴰ
COOLNAGRATTAN
KEENAMANSHA
DERMAGREELA
BALLINERA
DRUMGRISTIN UPPER
COOLEY
DRUMCAVE
Deer Park
COOLEY
DRUMCAVE
ACHALLAS
BALLAKELLY
HUMMET
Upper Ronlough Br.
Ballakelly Br.
Cross R.D. Sch.
Roadside Dwlgs.
Quarry
Ronlough Br.
Cross Roads
Cross Roads (Ruins)
Cross R.D. Sch.
Cross & R.D. Sch.
Cross & R.D. Sch.
Cross &

Scale 1/12,000

EDITION OF 1911.

SMR MONAGHAN. SHEET 33.

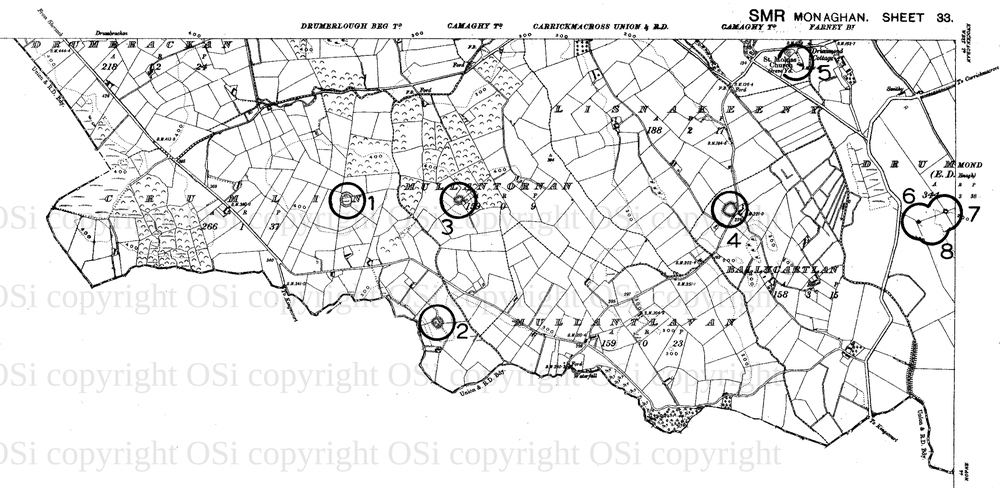

C° C A V A N

OSi copyright OSi copyright OSi copyright

EDITION OF 1911.

SMR MONAGHAN SHEET 34

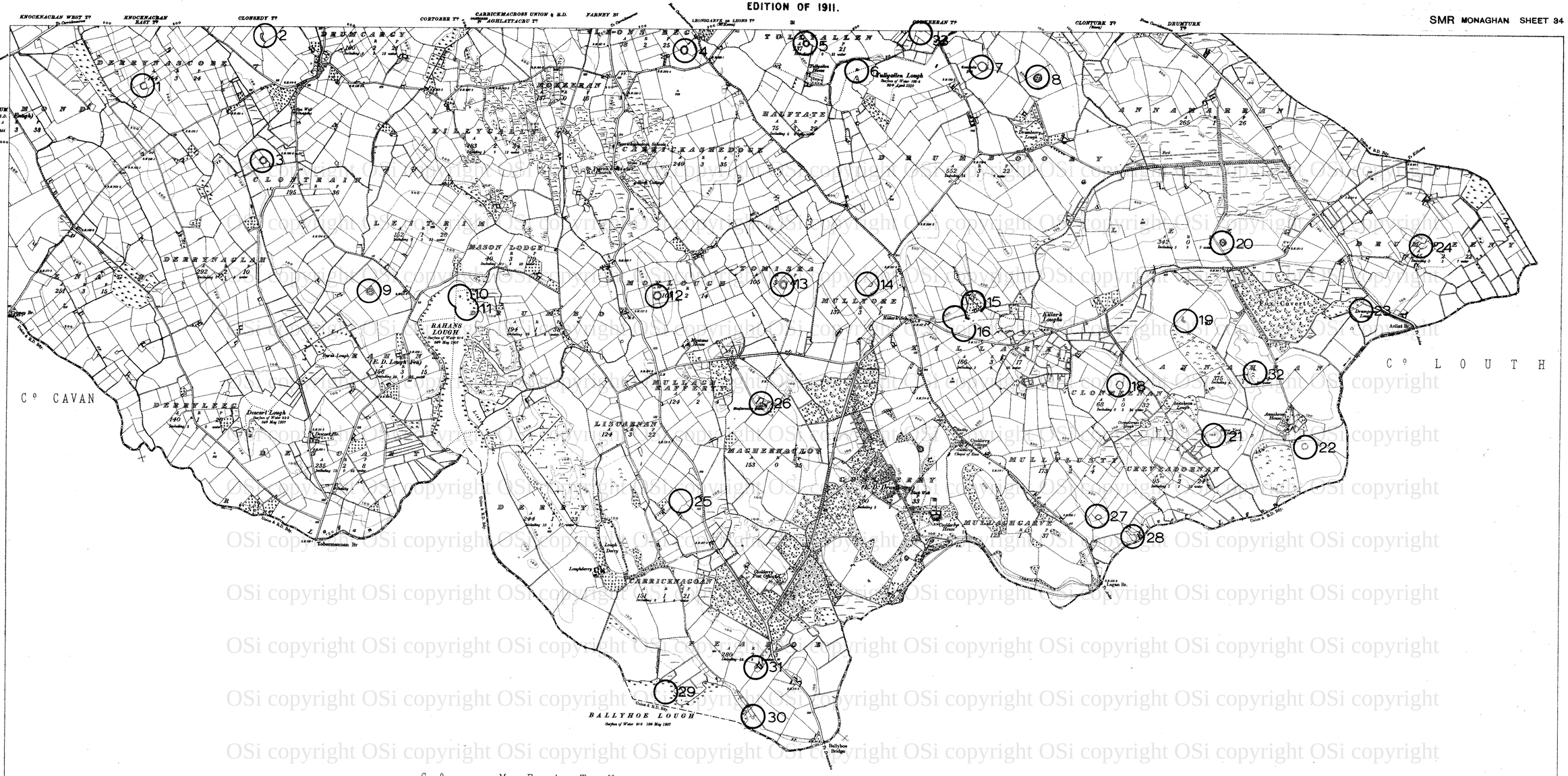

Surveyed in 1888. Revised in 1908-9.

CHARACTERISTICS AND SYMBOLS

County	Townland	Trigonometrical Station.
Barony	Municipal Wards	Antiquities (Site of)
Parish	Contours	For other information see Characteristic Sheet

The Representation on this Map of a Road, Track, or Footpath, is no evidence of the existence of a right of way.

O.P.W. ARCHAEOLOGICAL SURVEY OF IRELAND	**Sites & Monuments Record — Archaeological Constraint Map** The areas outlined on this map are designed to give the approximate location of archaeological sites and monuments. They are not to be taken as indicating their precise extent or boundaries on the ground.	Date/Edition of map: 1908-9 Date of SMR detail: August 1996

O 1 km
O 1 mile

2-61. Price 6/- Net.

Scale 1/12,000

OSi copyright OSi copyright OSi copyright OSi copyright OSi copyright OSi copyright OSi copyright