COUNTY OFFALY O.S. 6" SHEET INDEX

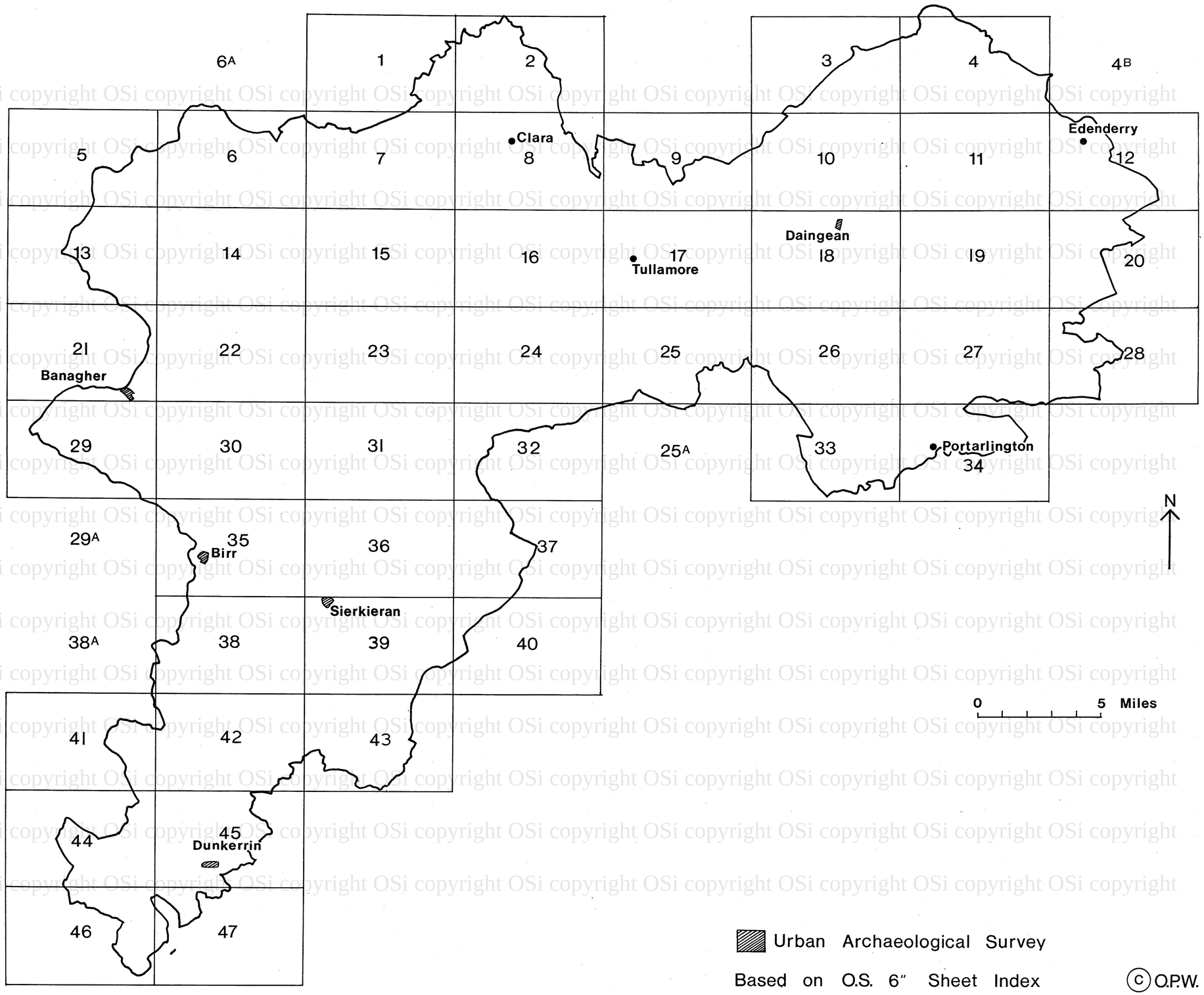

Urban Archaeological Survey

Based on O.S. 6" Sheet Index

© O.P.W.

OSi copyright OSi copyright OSi copyright OSi copyright OSi copyright OSi copyright OSi copyright OSi copyright OSi copyright OSi copyright

C o W E S T M E A T H

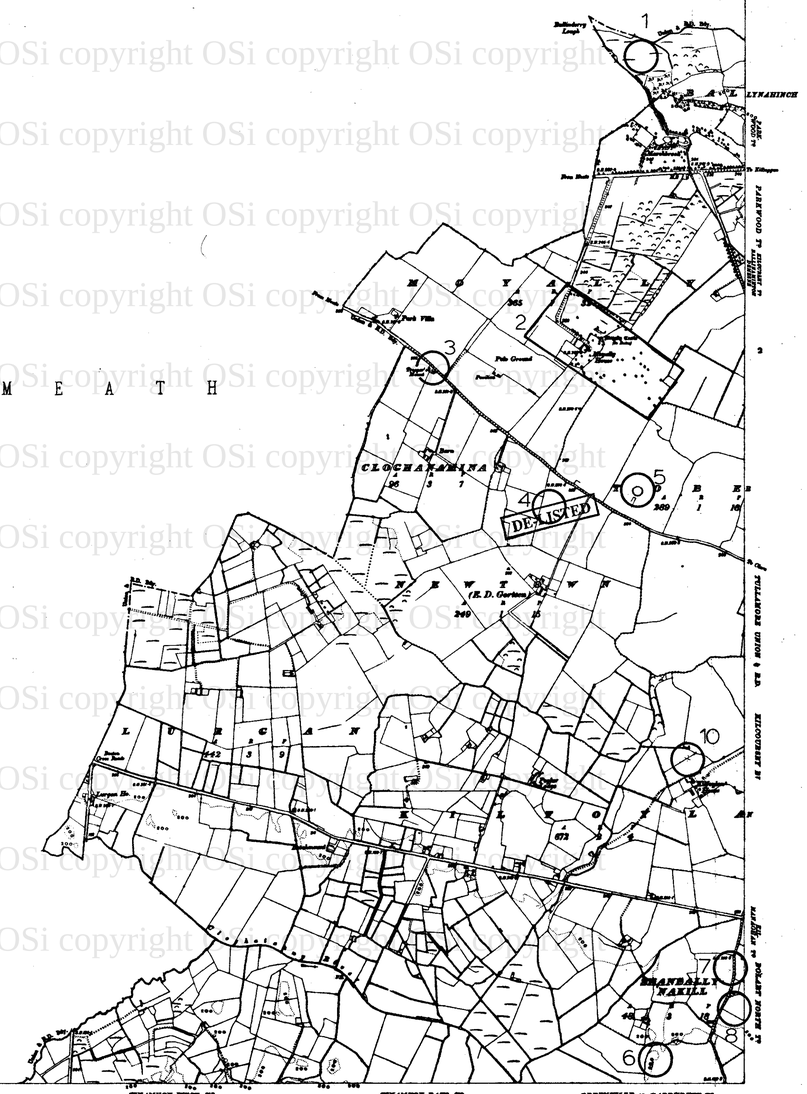

Surveyed in 1908. Revised in 1909.

CHARACTERISTICS AND SYMBOLS

County	Townland	Trigonometrical Station	
Barony	Municipal Wards	Archæological (Note of)	Rock
Parish	Cemetery	For other information see Characteristic Sheet	

The Representations on this Map of a Road, Track, or Footpath, is no evidence of the existence of a right of way

O.P.W. ARCHAEOLOGICAL SURVEY OF IRELAND	Sites & Monuments Record —Archaeological Constraint Map	Date/Edition of map: 1912
	The areas outlined on this map are designed to give the approximate location of archaeological sites and monuments. They are not to be taken as indicating their precise extent or boundaries on the ground.	Date of SMR detail: April 1995

0 1 km

0 1 mile

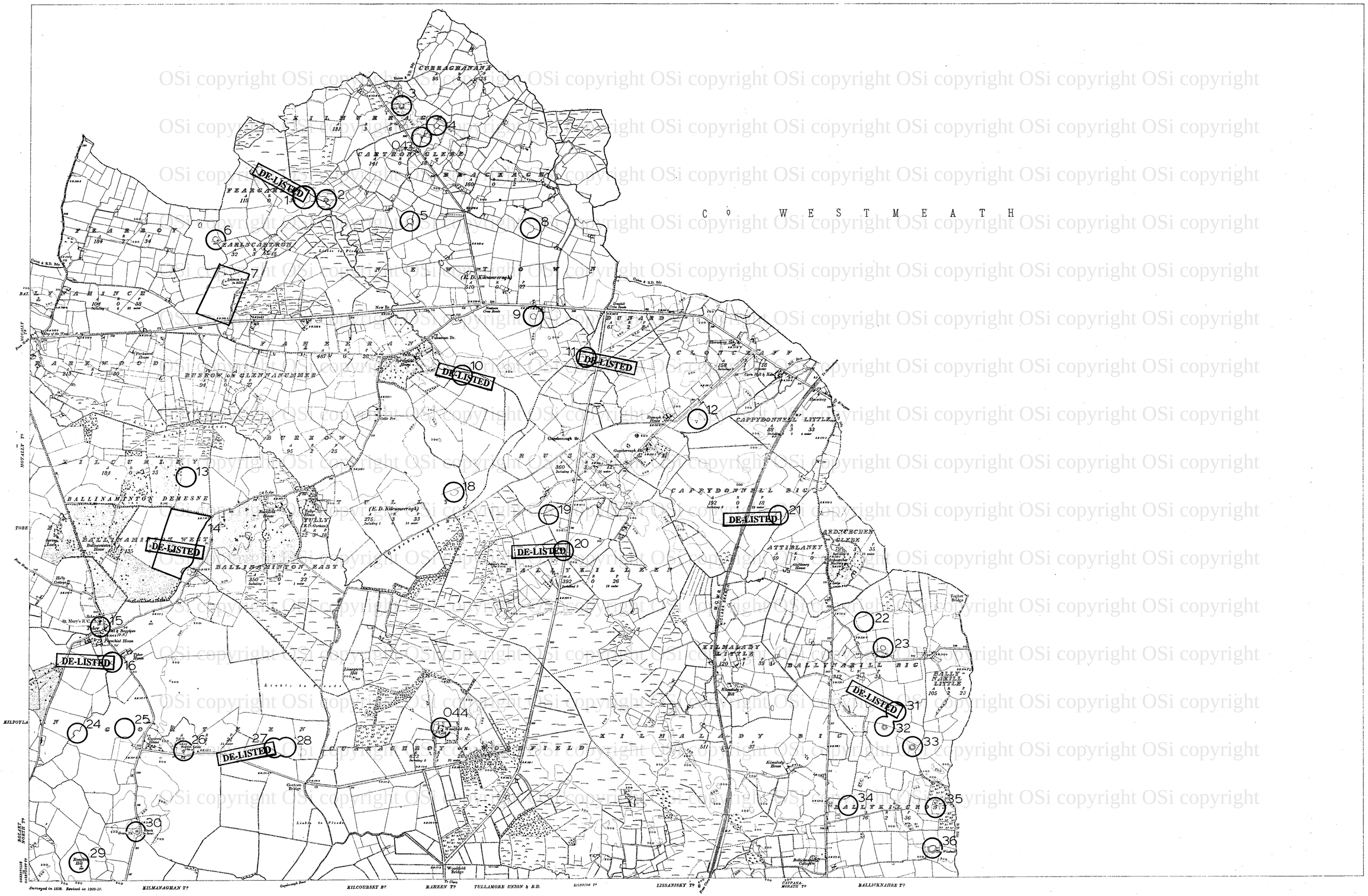

CHARACTERISTICS AND SYMBOLS

County
Barony
Parish
Townland
Municipal Wards
Contours
Trigonometrical Station
Antiquities (Site of)
For other information see Characteristic Sheet
Feet

The Representation on this Map of a Road, Track, or Footpath, is no evidence of the existence of a right of way.

O.P.W. ARCHAEOLOGICAL SURVEY OF IRELAND	Sites & Monuments Record —Archaeological Constraint Map	Date/Edition of map: 1912
	The areas outlined on this map are designed to give the approximate location of archaeological sites and monuments. They are not to be taken as indicating their precise extent or boundaries on the ground.	Date of SMR detail: April 1995

0 1 km

0 1 mile

OSi copyright

Surveyed in 1838. Revised in 1910.

CHARACTERISTICS AND SYMBOLS

County	Townland	Trigonometrical Station	
Barony	Municipal Wards	Antiquities (Site of)	Fort
Parish	Contours 200	For other information see Characteristic Sheet.	

The Representation on this Map of a Road, Track, or Footpath, is no evidence of the existence of a right of way.

O.P.W. ARCHAEOLOGICAL SURVEY OF IRELAND	Sites & Monuments Record — Archaeological Constraint Map	Date/Edition of map: 1912
	The areas outlined on this map are designed to give the approximate location of archaeological sites and monuments. They are not to be taken as indicating their precise extent or boundaries on the ground.	Date of SMR detail: April 1995

10 LOWER PHILIPSTOWN BT EDENDERRY UNION & R.D. No. 1 BALLYBEG T? COOLCOR T?

1-63 Price 30/-Net.

0 1 km

0 1 mile

OSi copyright OSi copyright OSi copyright OSi copyright OSi copyright OSi copyright OSi copyright OSi copyright OSi copyright OSi copyright

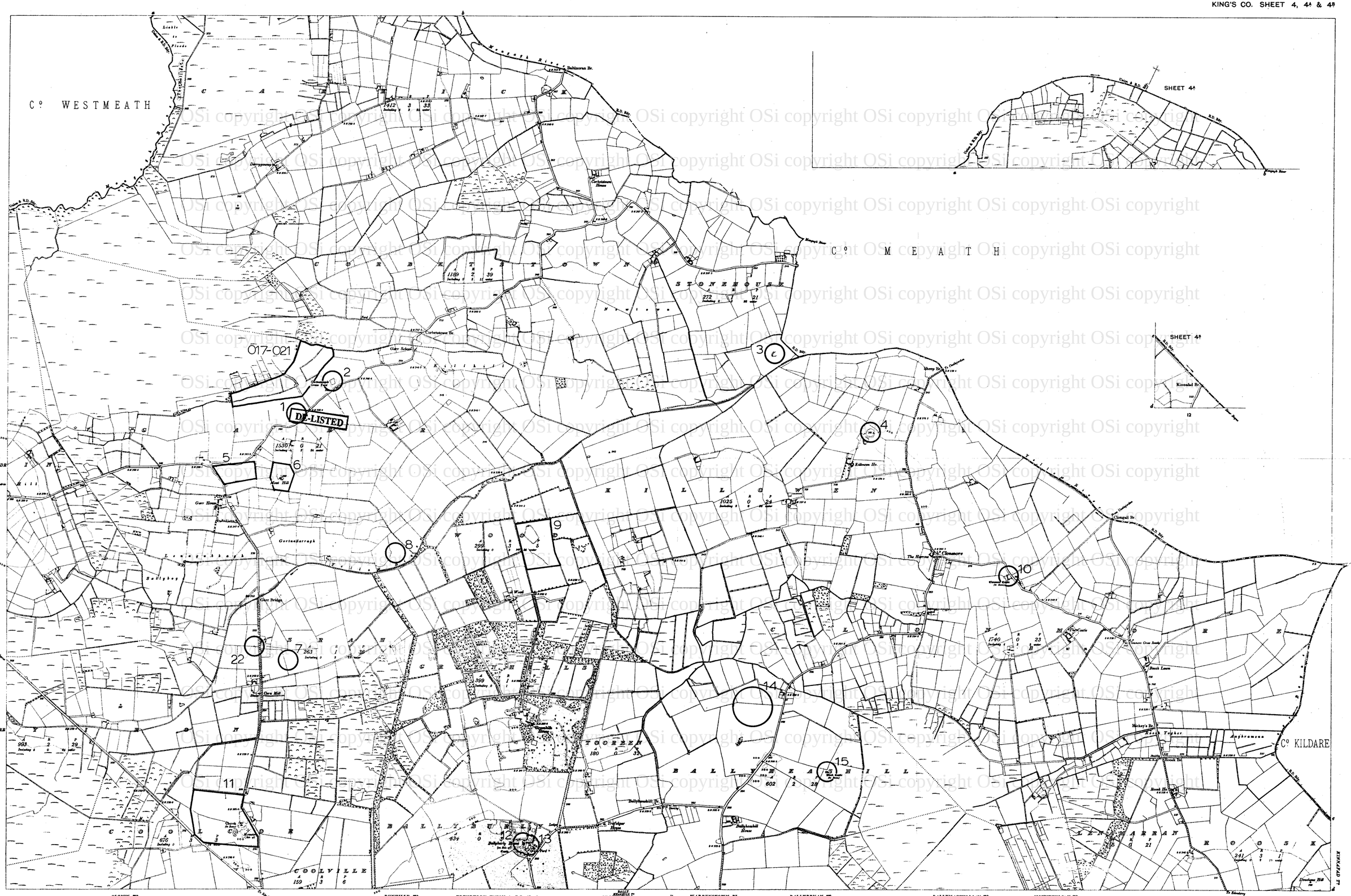

Surveyed in 1838. Revised in 1910.

CHARACTERISTICS AND SYMBOLS

County		Townland		Trigonometrical Station	△
Barony		Municipal Wards		Antiquities (Site of)	✝ Arch
Parish		Contours	25	For other information see Characteristic Sheet	

The Representation on this Map of a Road, Track or Footpath, is no evidence of the existence of a right of way.

O.P.W. ARCHAEOLOGICAL SURVEY OF IRELAND

Sites & Monuments Record — Archaeological Constraint Map

The areas outlined on this map are designed to give the approximate location of archaeological sites and monuments. They are not to be taken as indicating their precise extent or boundaries on the ground.

Date/Edition of map: 1913

Date of SMR detail: April 1995

0 — 1 km

0 — 1 mile

OSi copyright

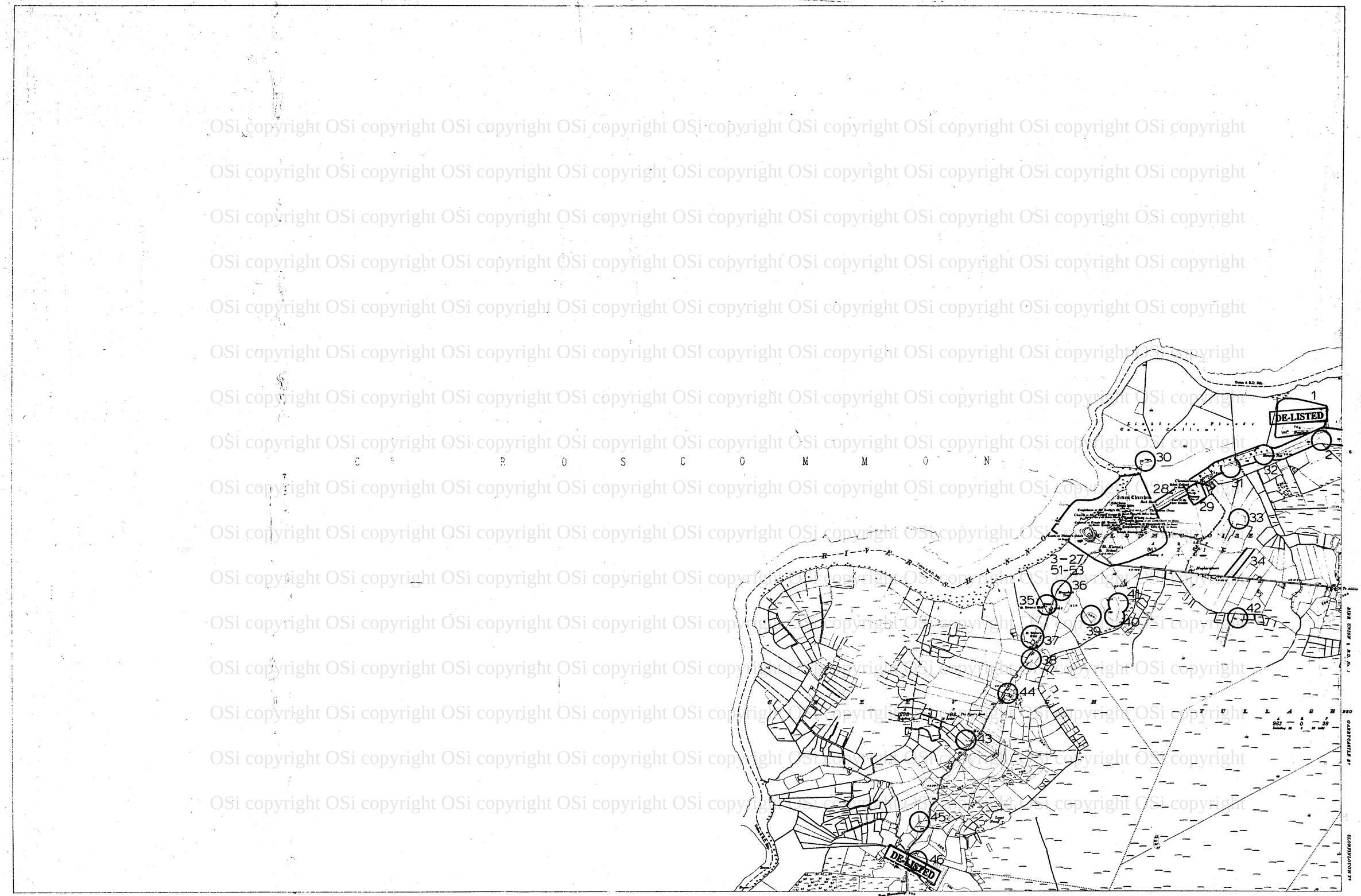

Surveyed in 1908 Revised in 1912

CHARACTERISTICS AND SYMBOLS

County
Barony
Parish
Townland
Municipal Ward
Cantonment
Trigonometrical Station
Antiquities (Site of)
For other information see Chapmerstar Sheet

The Representation on this Map of a Road, Track, or Footpath, is no evidence of the existence of a right of way

O.P.W. ARCHAEOLOGICAL SURVEY OF IRELAND	Sites & Monuments Record — Archaeological Constraint Map	Date/Edition of map: 1912
	The areas outlined on this map are designed to give the approximate location of archaeological sites and monuments. They are not to be taken as indicating their precise extent or boundaries on the ground.	Date of SMR detail: April 1995

0 — 1 km

0 — 1 mile

OSi copyright OSi copyright OSi copyright OSi copyright OSi copyright OSi copyright OSi copyright OSi copyright OSi copyright OSi copyright OSi copyright

OSi copyright OSi copyright OSi copyright

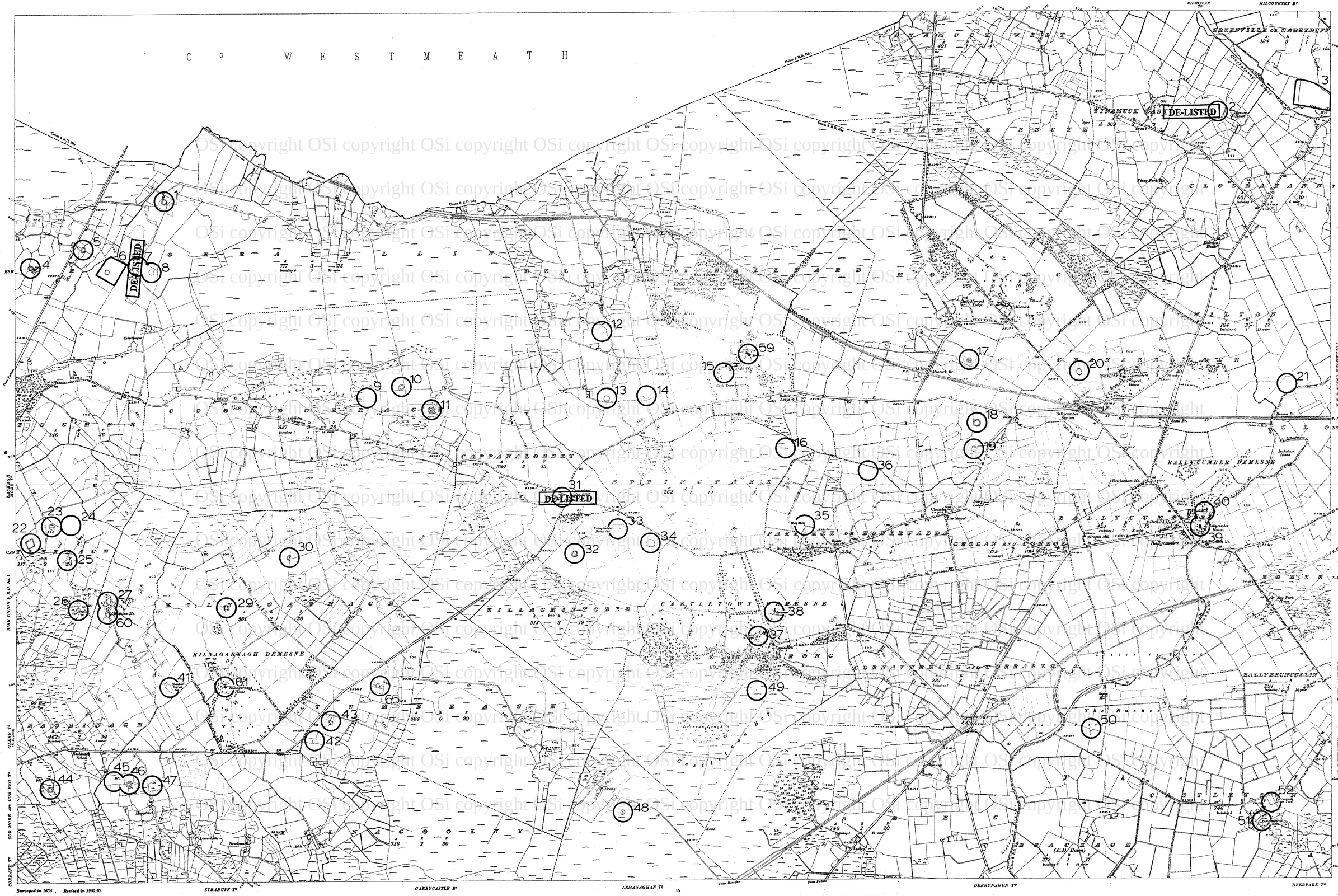
C° WESTMEATH
TINAMUCK WEST
TINAMUCK SOUTH
GREENVILLE or CARRYDUFF
TINAMUCK ASH
DE-LISTED
DE-LISTED
DE-LISTED
CLOGHATANNY
WILTON
CONNASAGH
CLONSHANNY
BALLYCUMBER DEMESNE
BALLYCUMBER
SPRINGPARK
CAPPANALOSSET
PARKNAKE or BONTRFADDA
GROGAN AND CORRE
KILLAGHIN-TOBER
CASTLETOWN DEMESNE
KILNAGARNAGH DEMESNE
KILNAGARNAGH
CASTLEKEAGH
RASHINAGH
TUMBEAGH
BALLYBRUNCULLIN
The Rushes
THE CASTLE
BACKAGH (E.D. Bawn)
Union & R.D. Bdy.
Ballycumber Station
Ballycumber House
Ballycumber Ho.
Tinamuck Ho.
Tinny Park Ho.
Moorock Lodge
Moorock
Springpark House
Inchakeen Island
Brown Br.
Scud Br.
Moorock Br.
Eskerscope
Kilnagarnagh House
Highfield
Newtown
Ballymacash School
Castle Lough
Castle Lough Bog
Eagle Tower
Eagle Lodge
Butter Hill
Ballycumber Hill
Ballycumber Church
Ballycumber Glebe
Ballycumber Lodge
Grogan Hill
Grogan House
Grogan Ho.
Ballycumber Ho.
Sir Park House
Tinnenkeam Ho.
Kilnakeaver Burial Gd.
Old Kilnagarnagh Ho.
Old Kilnagarnagh Burial Gd.
Ballymacash Ho.
Ballymacash Burial Gd.
Ballymacash Lodge
Ballymacash House

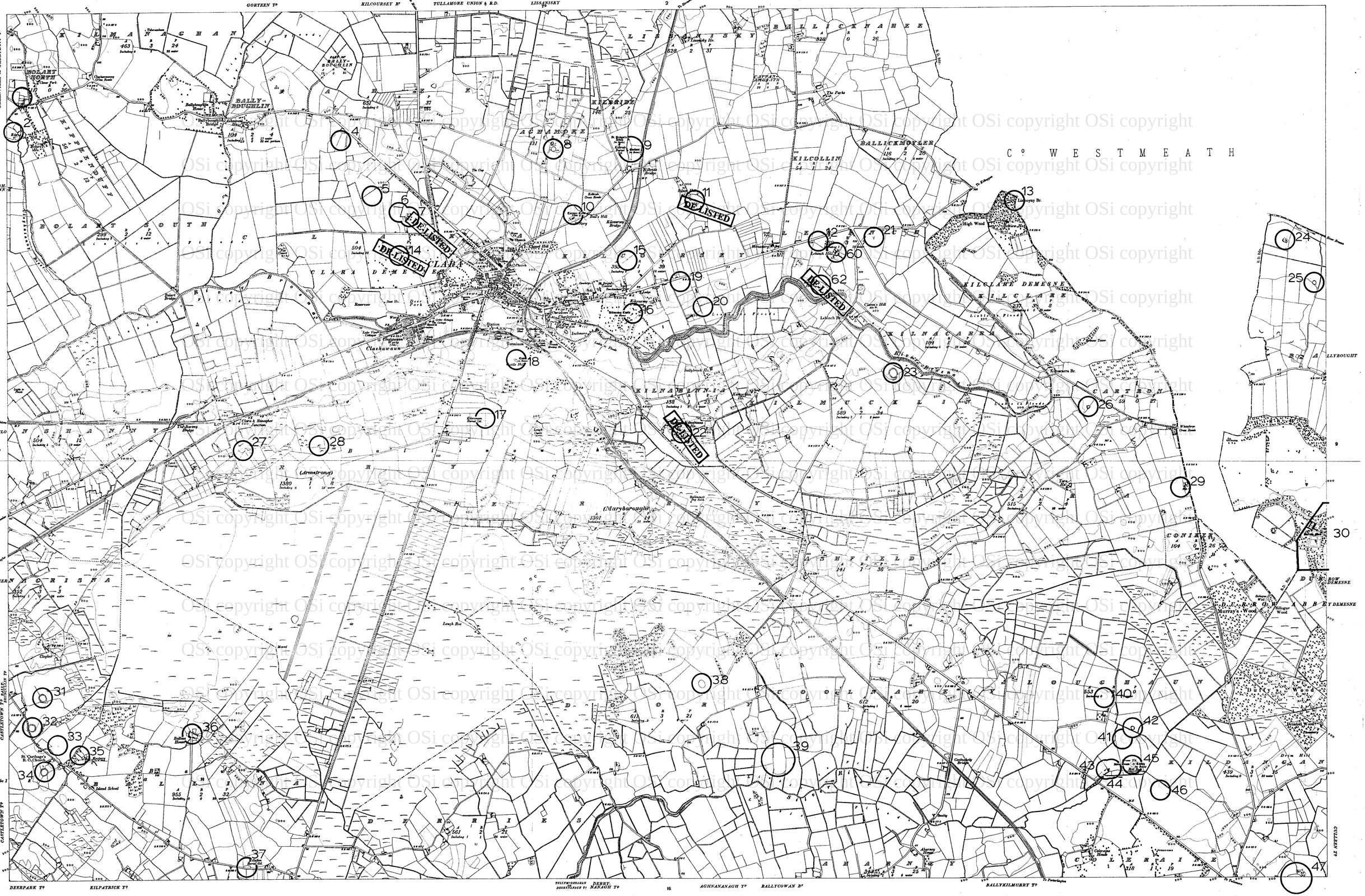

Surveyed in 1908–10.

CHARACTERISTICS AND SYMBOLS

County	Ward (when not coincident with other boundaries)	Antiquities (See above)
Barony	County Borough, Borough, Urban } Boundary described	Trigonometrical Station
Parish (In Co. Bore., Bore. & U.D. only)	District & Town	Electricity Transmission Lines
Townland	When not coincident with other Boundaries	Contours

O.P.W. ARCHAEOLOGICAL SURVEY OF IRELAND	**Sites & Monuments Record —Archaeological Constraint Map** The areas outlined on this map are designed to give the approximate location of archaeological sites and monuments. They are not to be taken as indicating their precise extent or boundaries on the ground.	Date/Edition of map: 1912 Date of SMR detail: April 1995

0 1 km

0 1 mile

OSi copyright OSi copyright OSi copyright

C O W E S T M E A T H
River Brosna
B A L L E E L B E G
B A L L E E K
B A L L Y G A D L A G H A N
B A L L Y N A M O N A
A G A N T H A
G O R M A G H
C U L L E N
B A L L Y H A S A N O R T I N K P O S S
R O S N A G O W D O C K O R R I N C H I K A N
C A S T R O N E A S T
B E N C K L E A L I T T L E
F A I R F I E L D
D E R R I E S
D E R R Y G H O G A N L I T T L E
D E R R Y G H O G A N B I G
L A C K A N
Duchow Abbey
DURROW DEMESNE
DURROW ABBEY
DE-LISTED
St Columba's R.C. Ch.
Kilcurry Ho.
Kilcurry School
Clara Mill
Clara Cross Roads
Ballyhasan Bridge
Ballyhasan Mill
Ballyhasan Ho.
Castle Hill
Lockan Hill
Ballyhasan Ho.
Ballyhasan Cross Roads
Ballyhasan Cross Roads Ch.
Ballyhasan Cross Roads Schools
Ballyhasan Cross Roads Post Office
Ballyhasan Cross Roads Creamery
Ballyhasan Cross Roads Mill
Ballyhasan Cross Roads Bridge
Ballyhasan Cross Roads Ho.
Ballyhasan Cross Roads Cottages
Ballyhasan Cross Roads Cottage
Ballyhasan Cross Roads Ho.
Ballyhasan Cross Roads Ho.
Ballyhasan Cross Roads Ho.

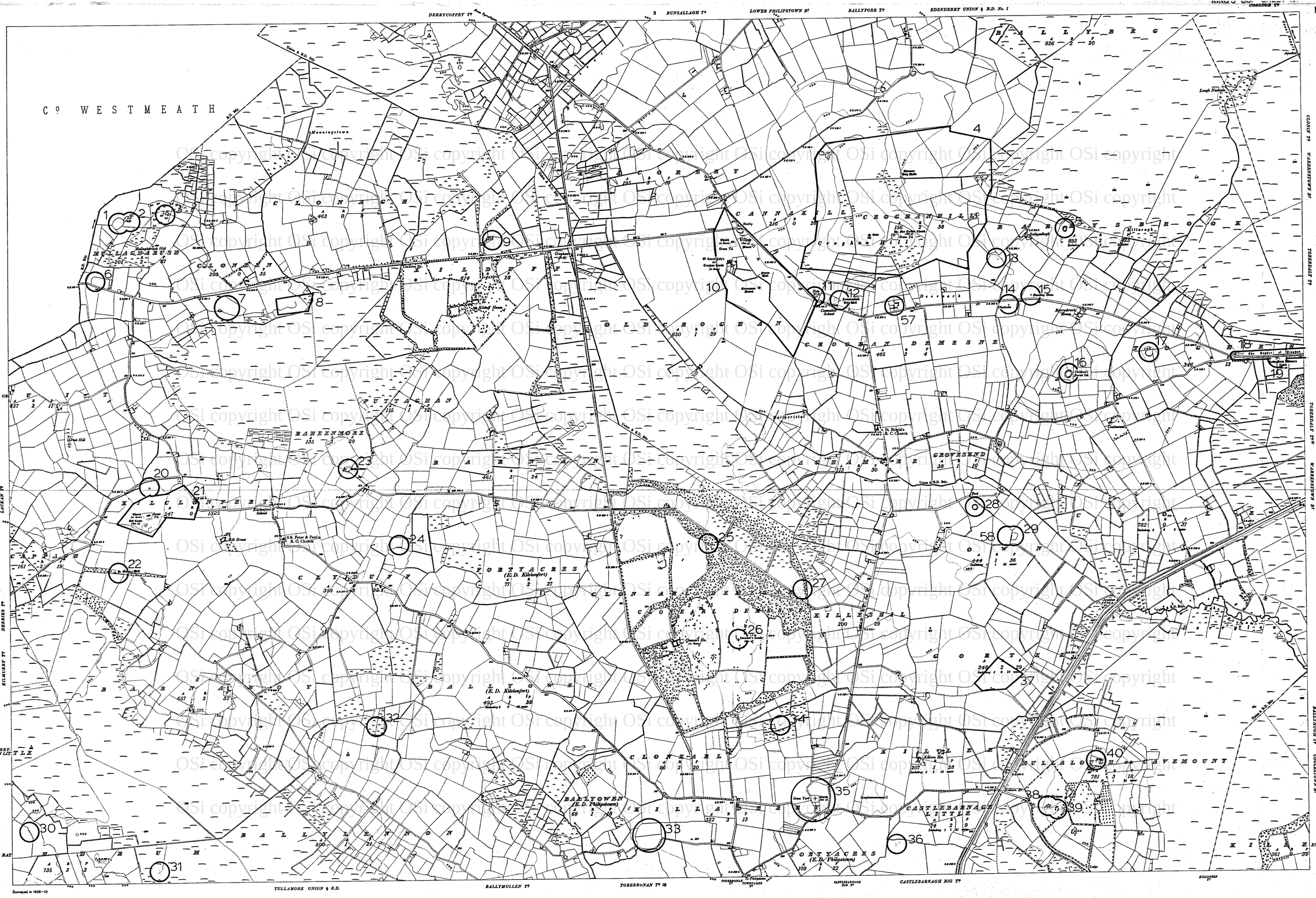

CHARACTERISTICS AND SYMBOLS

County	Ward (when not coincident with other boundaries)	Antiquities (See sheet) ..... Fort
Barony	County Borough, Borough, Urban } District & Town (Boundary described)	Trigonometrical Station ..... △
Parish (In Co. Boro., Boro. & U.D. only)		Electricity Transmission Lines .....
Townland	When not coincident with other Boundaries	Contours 700

The representation on this Map of a Road, Track, or Footpath, is not evidence of the existence of a right of way. For other symbols see Table of Characteristics : 1:10,560 scale.

NOTE – UNAUTHORISED REPRODUCTION INFRINGES STATE COPYRIGHT.

O.P.W. ARCHAEOLOGICAL SURVEY OF IRELAND

Sites & Monuments Record — Archaeological Constraint Map

The areas outlined on this map are designed to give the approximate location of archaeological sites and monuments. They are not to be taken as indicating their precise extent or boundaries on the ground.

Date/Edition of map: 1912

Date of SMR detail: April 1995

0 — 1 km

0 — 1 mile

OSi copyright

EDITION OF 1913.

KING'S CO. SHEET II.

Surveyed in 1838. Revised in 1890.

CHARACTERISTICS AND SYMBOLS

County	Townland	Trigonometrical Station	
Barony	Municipal Wards	Antiquities (Site of)	feet
Parish	Contours 200	For other information see Characteristic Sheet.	

The Representation on this Map of a Road, Track, or Footpath, is no evidence of the existence of a right of way.

O.P.W. ARCHAEOLOGICAL SURVEY OF IRELAND

Sites & Monuments Record — Archaeological Constraint Map

The areas outlined on this map are designed to give the approximate location of archaeological sites and monuments. They are not to be taken as indicating their precise extent or boundaries on the ground.

Date/Edition of map: 1913

Date of SMR detail: April 1995

0 — 1 km

0 — 1 mile

OSi copyright

OSi copyright

CHARACTERISTICS AND SYMBOLS

County	Ward (when not coincident with other boundaries)	Antiquities (See sheet(s))
Barony	County Borough, Borough, Urban } Boundary described	Trigonometrical Station
Parish (in Co. Bore., Bore. & U.D. only)	District & Town	Electricity Transmission Lines
Townland	When not coincident with other Boundaries	Contours

The representation on this Map of a Road, Track, or Footpath, is not evidence of the existence of a right of way.
For other symbols see Table of Characteristics: 1:10,560 scale.

NOTE :- UNAUTHORISED REPRODUCTION INFRINGES STATE COPYRIGHT.

O.P.W. ARCHAEOLOGICAL SURVEY OF IRELAND

Sites & Monuments Record — Archaeological Constraint Map

The areas outlined on this map are designed to give the approximate location of archaeological sites and monuments. They are not to be taken as indicating their precise extent or boundaries on the ground.

Date/Edition of map: 1913

Date of SMR detail: April 1995

0 — 1 km

0 — 1 mile

OSi copyright OSi copyright OSi copyright OSi copyright OSi copyright OSi copyright OSi copyright OSi copyright OSi copyright OSi copyright

CHARACTERISTICS AND SYMBOLS

County	Townland	Trigonometrical Station
Barony	Municipal Wards	Antiquities (Site of)
Parish	Contours	For other information see Characteristic Sheet

The Representation on this Map of a Road, Track, or Footpath, is no evidence of the existence of a right of way.

O.P.W. ARCHAEOLOGICAL SURVEY OF IRELAND	Sites & Monuments Record —Archaeological Constraint Map	Date/Edition of map: 1912
	The areas outlined on this map are designed to give the approximate location of archaeological sites and monuments. They are not to be taken as indicating their precise extent or boundaries on the ground.	Date of SMR detail: April 1995

0 1 km

0 1 mile

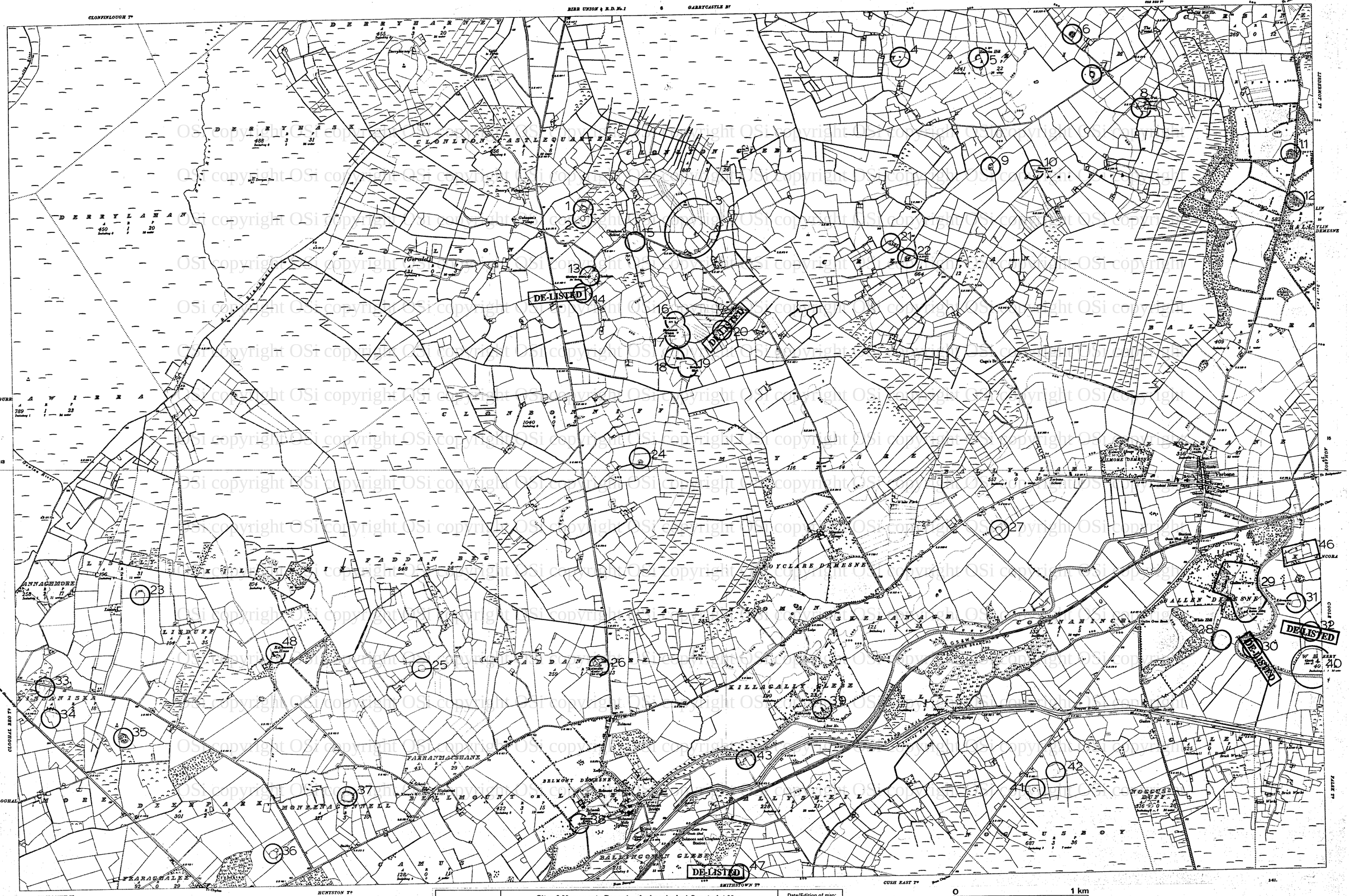

OSi copyright OSi copyright OSi copyright OSi copyright OSi copyright

Surveyed in 1888. Revised in 1909-10.

CHARACTERISTICS AND SYMBOLS

County
Barony
Parish
Townland
Municipal Ward
Contours
Trigonometrical Station
Antiquities (Site of)
For other information see Characteristic Sheet

The Representation on this Map of a Road, Track, or Footpath, is no evidence of the existence of a right of way

O.P.W. ARCHAEOLOGICAL SURVEY OF IRELAND	Sites & Monuments Record —Archaeological Constraint Map	Date/Edition of map: 1912
	The areas outlined on this map are designed to give the approximate location of archaeological sites and monuments. They are not to be taken as indicating their precise extent or boundaries on the ground.	Date of SMR detail: April 1995

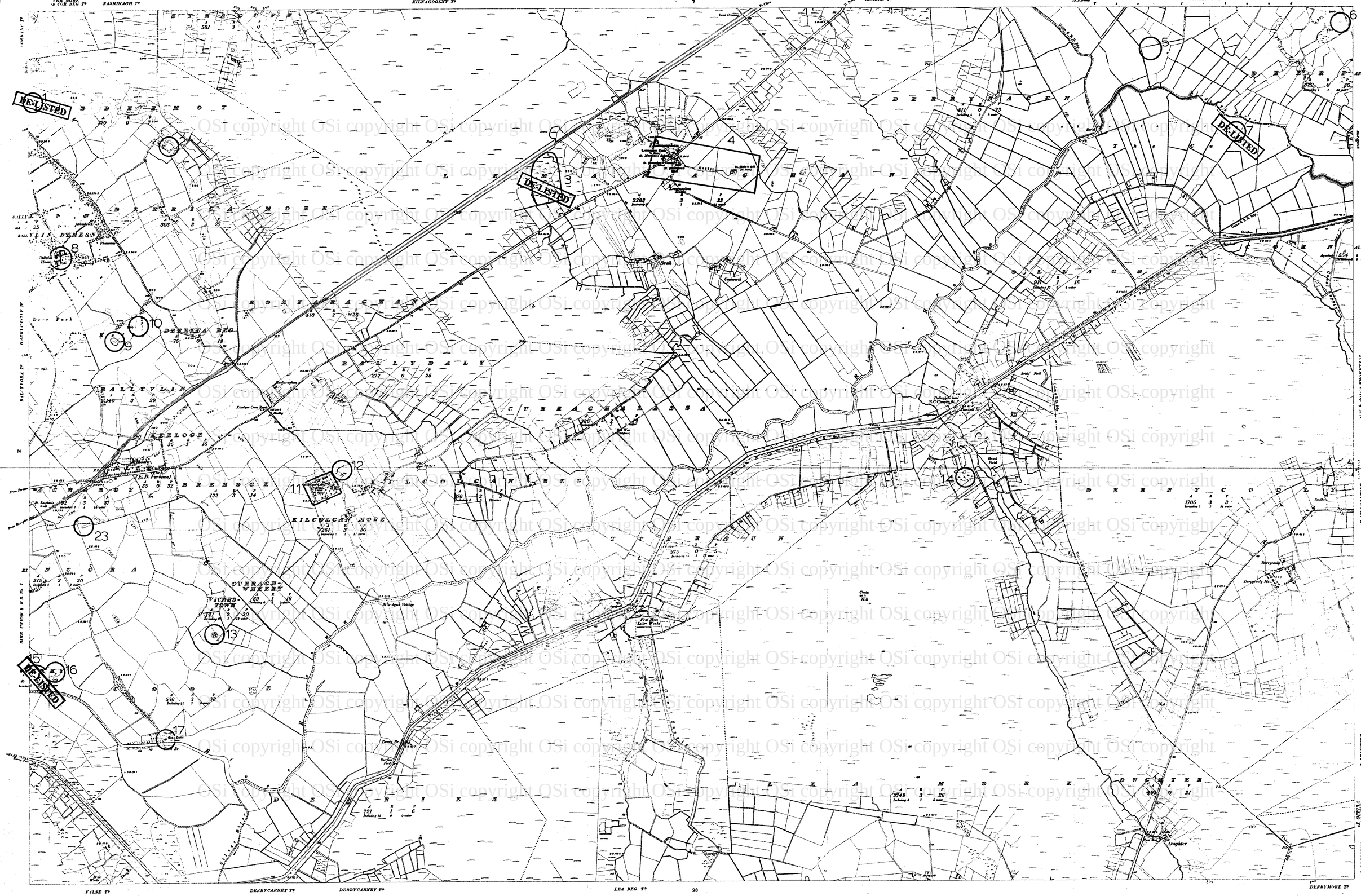

0 1 km

0 1 mile

O.P.W. ARCHAEOLOGICAL SURVEY OF IRELAND	Sites & Monuments Record —Archaeological Constraint Map	Date/Edition of map: 1912
	The areas outlined on this map are designed to give the approximate location of archaeological sites and monuments. They are not to be taken as indicating their precise extent or boundaries on the ground.	Date of SMR detail: April 1995

CHARACTERISTICS AND SYMBOLS

County ..... Barony ..... Parish .....

Townland ..... Municipal Wards ..... Contours .....

Trigonometrical Station ..... Antiquities (Site of) + ... For other information see Characteristic Sheet.

The representation on this map of a Road, Track, or Footpath, is no evidence of the existence of a right of way.

OSi copyright

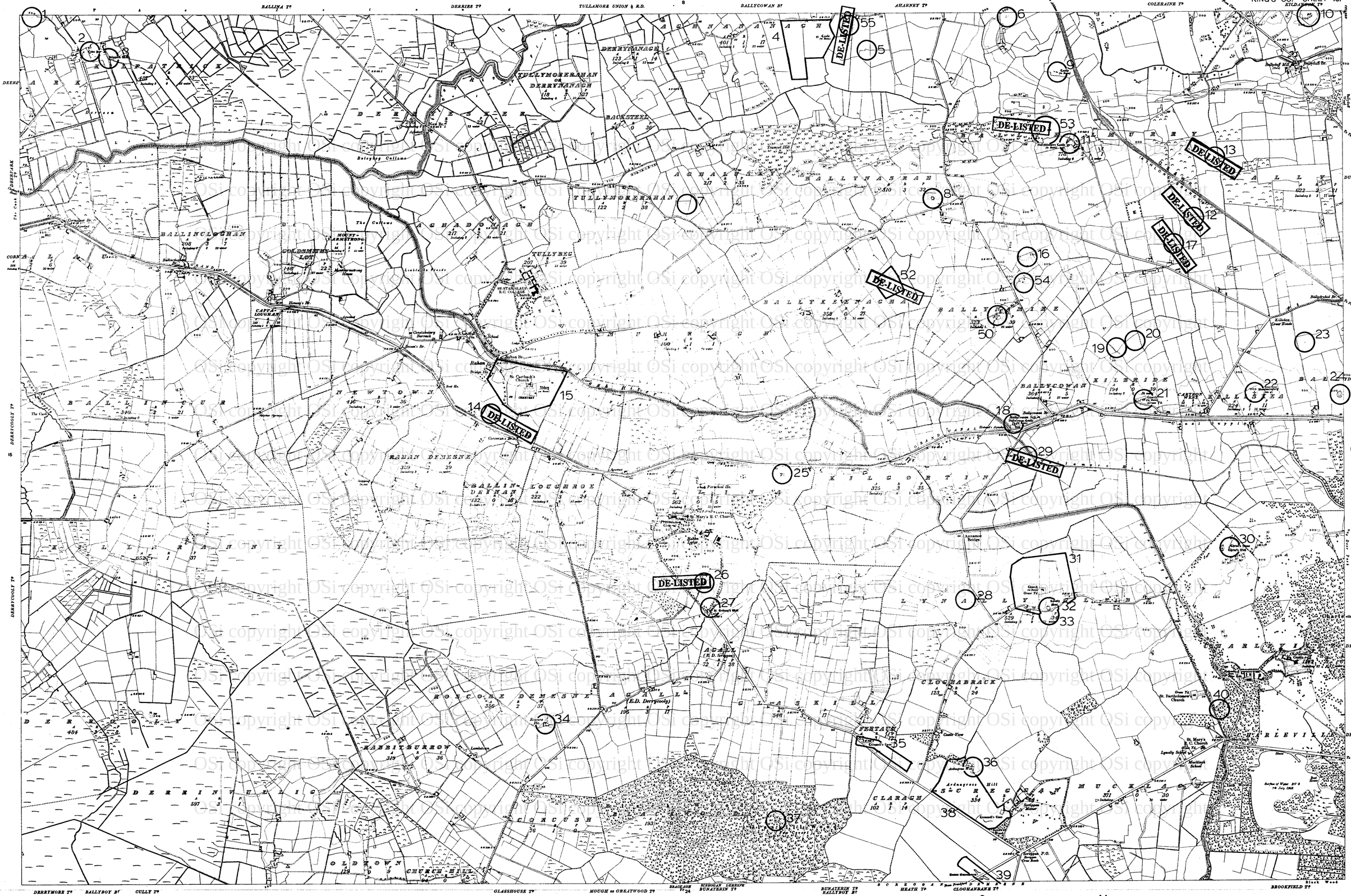

OSi copyright OSi copyright OSi copyright

CULLEEN T?
GORMAGH T?
BALLYNASEAH or TINNYCROSS T?
ROSNAGOWLOGE or TIRINCHINAN T?
TULLAMORE UNION & R.D.
LOWER PHILIPSTOWN M^F
DERRYGROGAN BIG T?
KILDANGAN T?
BALLYCOLLIN T?
BALLINA T?
NEWTOWN T?
KILLEENMORE T?
CLONAGH EAST T?
DERRYGOLAN T?
GEASHILL B^F
DERRYBOG T?
BROOKFIELD T?
Surveyed in 1838.
Revised in 1910.
TULLAMORE
(Urban District)
Union Workhouse
Bogtown
Ballycowan
Ballycommon
Ballyteige Little
Ballyteige Big
Cornbarragh
Derrynagall or Ballydaly
Muiniagh
Spollanstown
Clonaddy
Clonmore
Cappy
Coolehill
Ballyhaden
Ballyhide
Ballyallykilkeffin
Ballyhaden
Ballard
Curragh Wood
Ballyhaden
Ballyhide
Ballyteige Little
Ballyteige Big
Ballycommon
Ballycowan
Ballyhide
Ballyhaden
Ballard
Ballyallykilkeffin

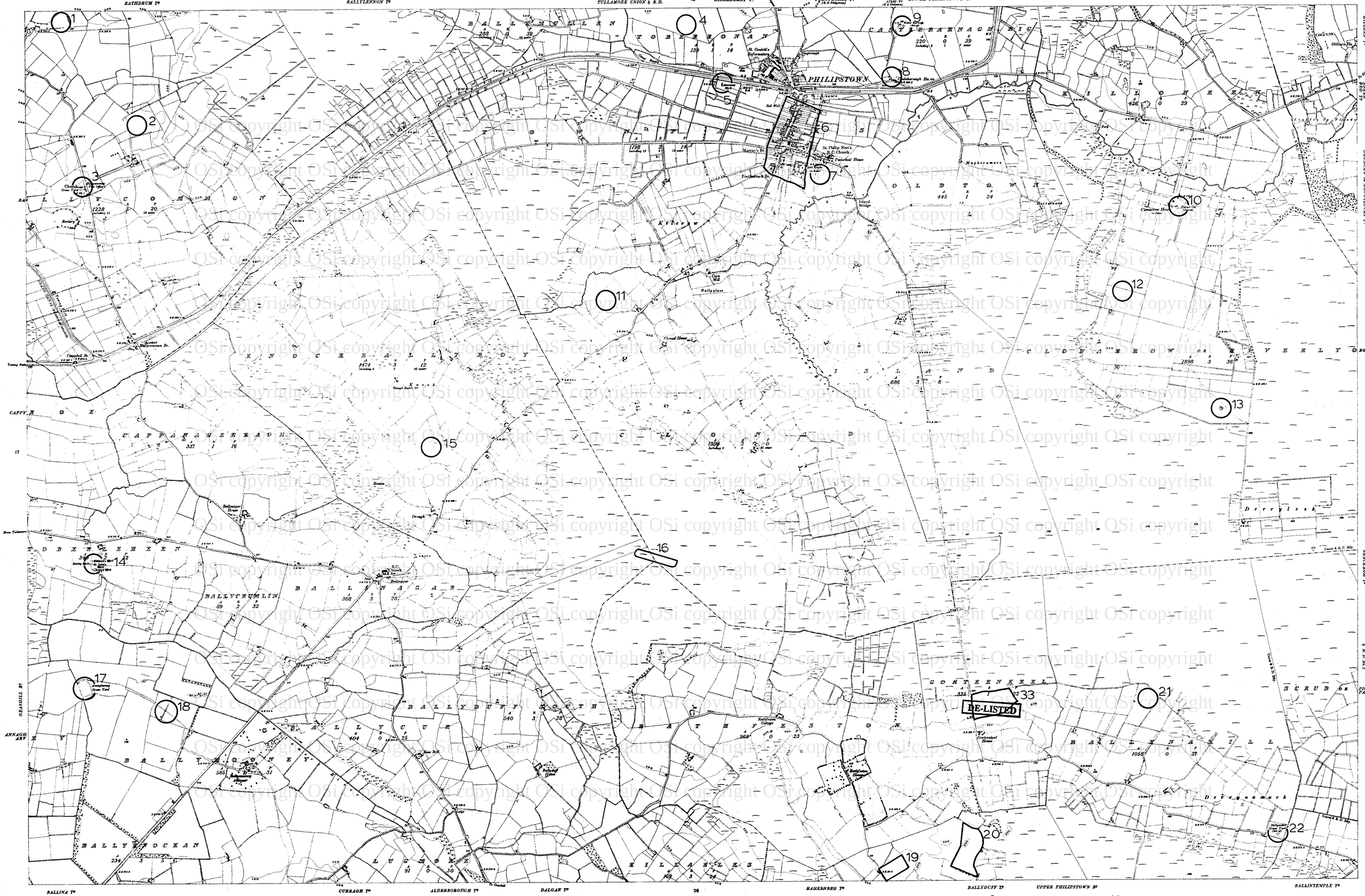

Surveyed in 1888, Revised in 1910.

CHARACTERISTICS AND SYMBOLS

County	Townland	Trigonometrical Station
Barony	Municipal Wards	Intersection (Site of)
Parish	Contours 204	For other information see Characteristic Sheet.

The Representation on this Map of a Road, Track, or Footpath, is no evidence of the existence of a right of way.

O.P.W. ARCHAEOLOGICAL SURVEY OF IRELAND	Sites & Monuments Record — Archaeological Constraint Map	Date/Edition of map: 1912
	The areas outlined on this map are designed to give the approximate location of archaeological sites and monuments. They are not to be taken as indicating their precise extent or boundaries on the ground.	Date of SMR detail: April 1995

0 1 km

0 1 mile

OSi copyright

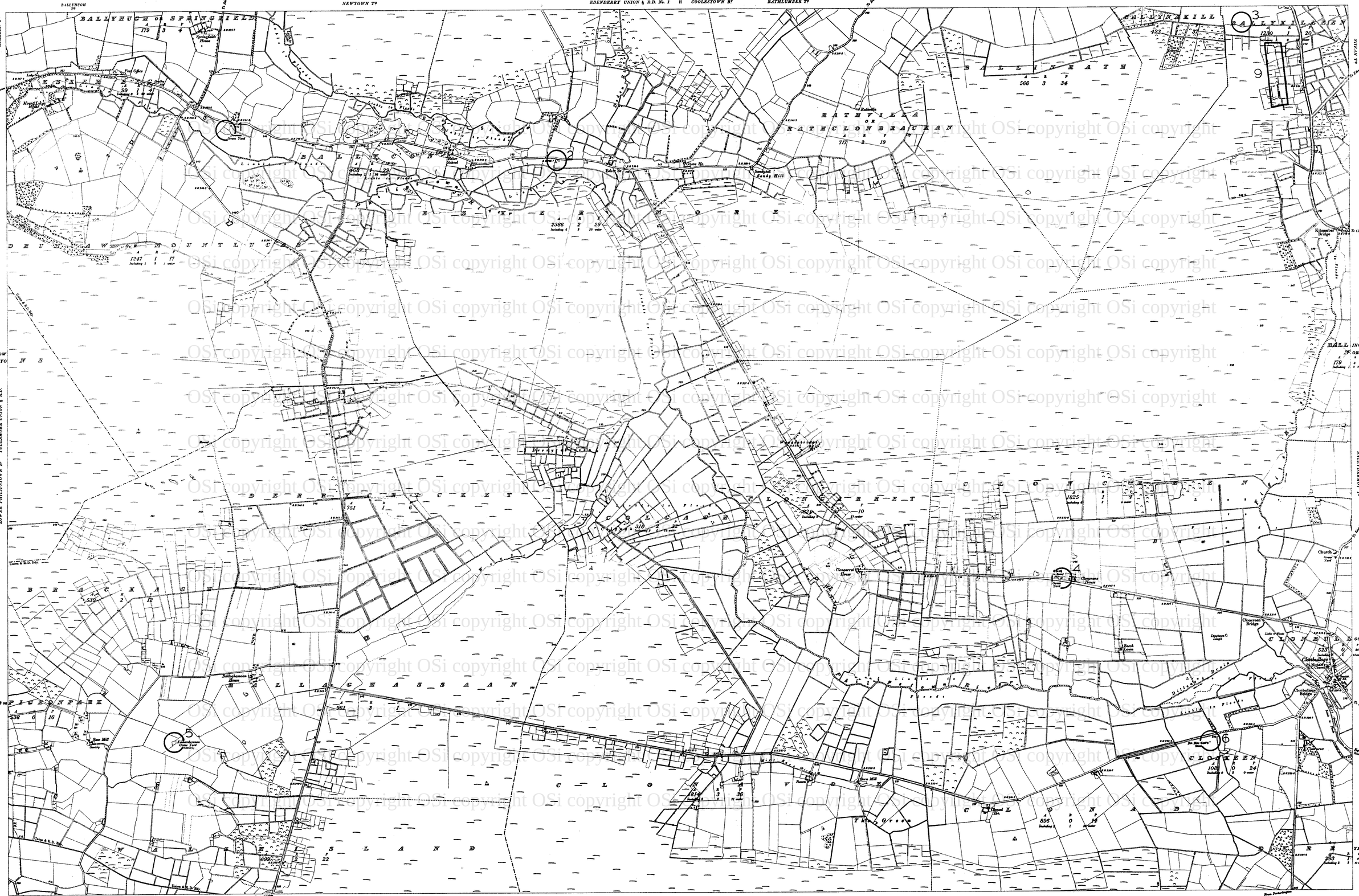

Surveyed in 1838. Revised in 1910.

CHARACTERISTICS AND SYMBOLS

County	Ward (when not coincident with other Boundaries)	Antiquities (See at-las) ..... Fort
Barony	County Borough, Borough, Urban } Boundary	Trigonometrical Station .....
Parish (in Co. Boro., Boro. & U.D. only)	District & Town	Electricity Transmission Lines
Townland	When not coincident with other Boundaries	Contours ..... Bog

The representation on this Map of a Road, Track, or Footpath, is not evidence of the existence of a right of way.

O.P.W. ARCHAEOLOGICAL SURVEY OF IRELAND	Sites & Monuments Record —Archaeological Constraint Map	Date/Edition of map: 1913
	The areas outlined on this map are designed to give the approximate location of archaeological sites and monuments. They are not to be taken as indicating their precise extent or boundaries on the ground.	Date of SMR detail: April 1995

0 1 km

0 1 mile

OSi copyright

OSi copyright

CHARACTERISTICS AND SYMBOLS

County	Townland	Trigonometrical Station	
Barony	Municipal Wards	Antiquities (Site of)	
Parish	Contours ... Vol.	For other information see Characteristic Sheet	

The Representation on this Map of a Road, Track, or Footpath, is no evidence of the existence of a right of way

O.P.W. ARCHAEOLOGICAL SURVEY OF IRELAND	Sites & Monuments Record —Archaeological Constraint Map	Date/Edition of map: 1913
	The areas outlined on this map are designed to give the approximate location of archaeological sites and monuments. They are not to be taken as indicating their precise extent or boundaries on the ground.	Date of SMR detail: April 1995

0 — 1 km

0 — 1 mile

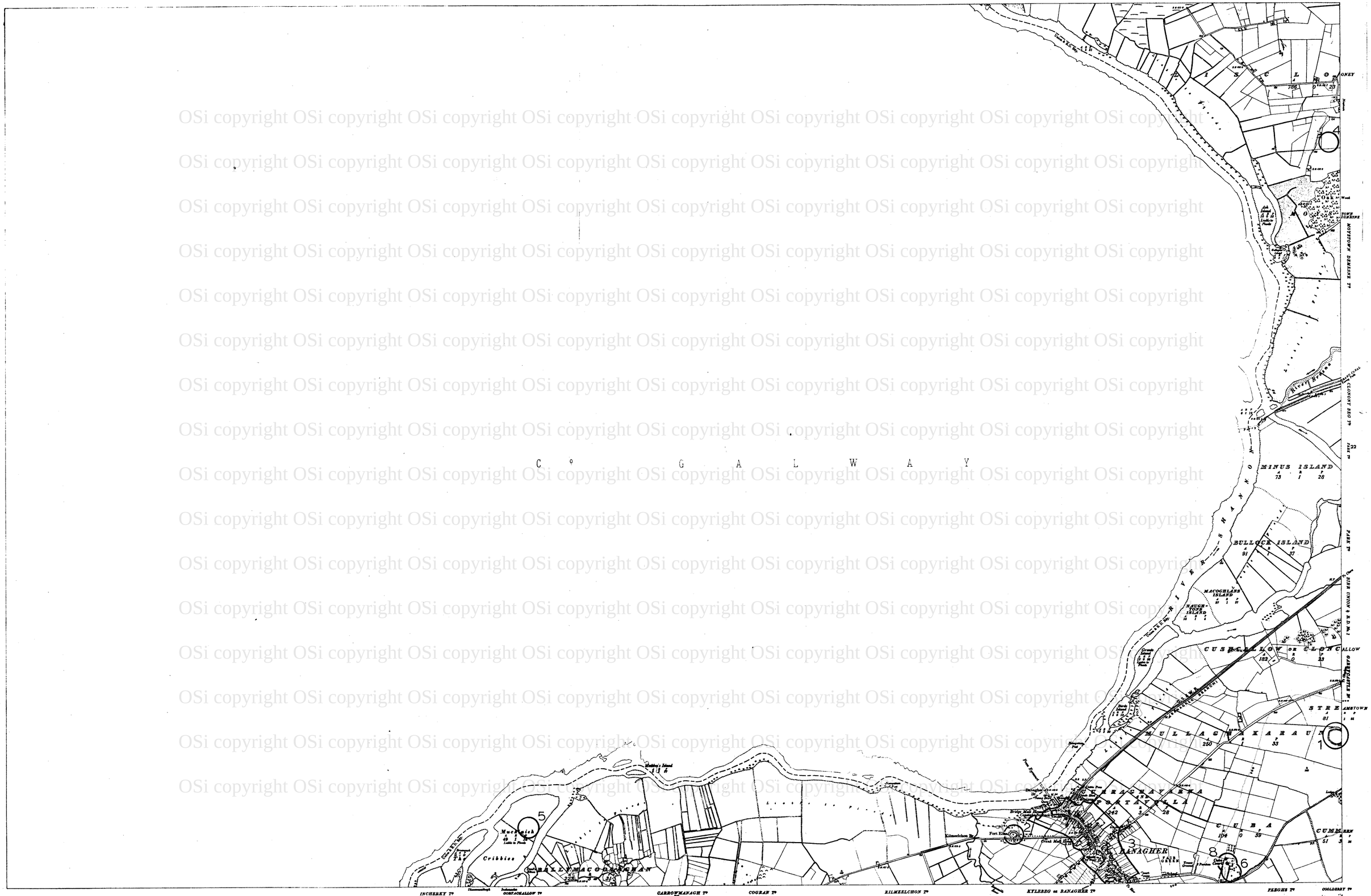

Surveyed in 1896 Revised in 1908

CHARACTERISTICS AND SYMBOLS

County
Barony
Parish
Townland
Municipal Wards
Contours
Trigonometrical Station
Anticipation (Site of)
For Other information see Characteristic Sheet
Feet

The Representation on this Map of a Road, Track, or Footpath is no evidence of the existence of a right of way

O.P.W. ARCHAEOLOGICAL SURVEY OF IRELAND	Sites & Monuments Record —Archaeological Constraint Map	Date/Edition of map: 1912
	The areas outlined on this map are designed to give the approximate location of archaeological sites and monuments. They are not to be taken as indicating their precise extent or boundaries on the ground.	Date of SMR detail: April 1995

0 1 km

0 1 mile

OSi copyright OSi copyright OSi copyright OSi copyright OSi copyright OSi copyright OSi copyright OSi copyright OSi copyright OSi copyright OSi copyright OSi copyright

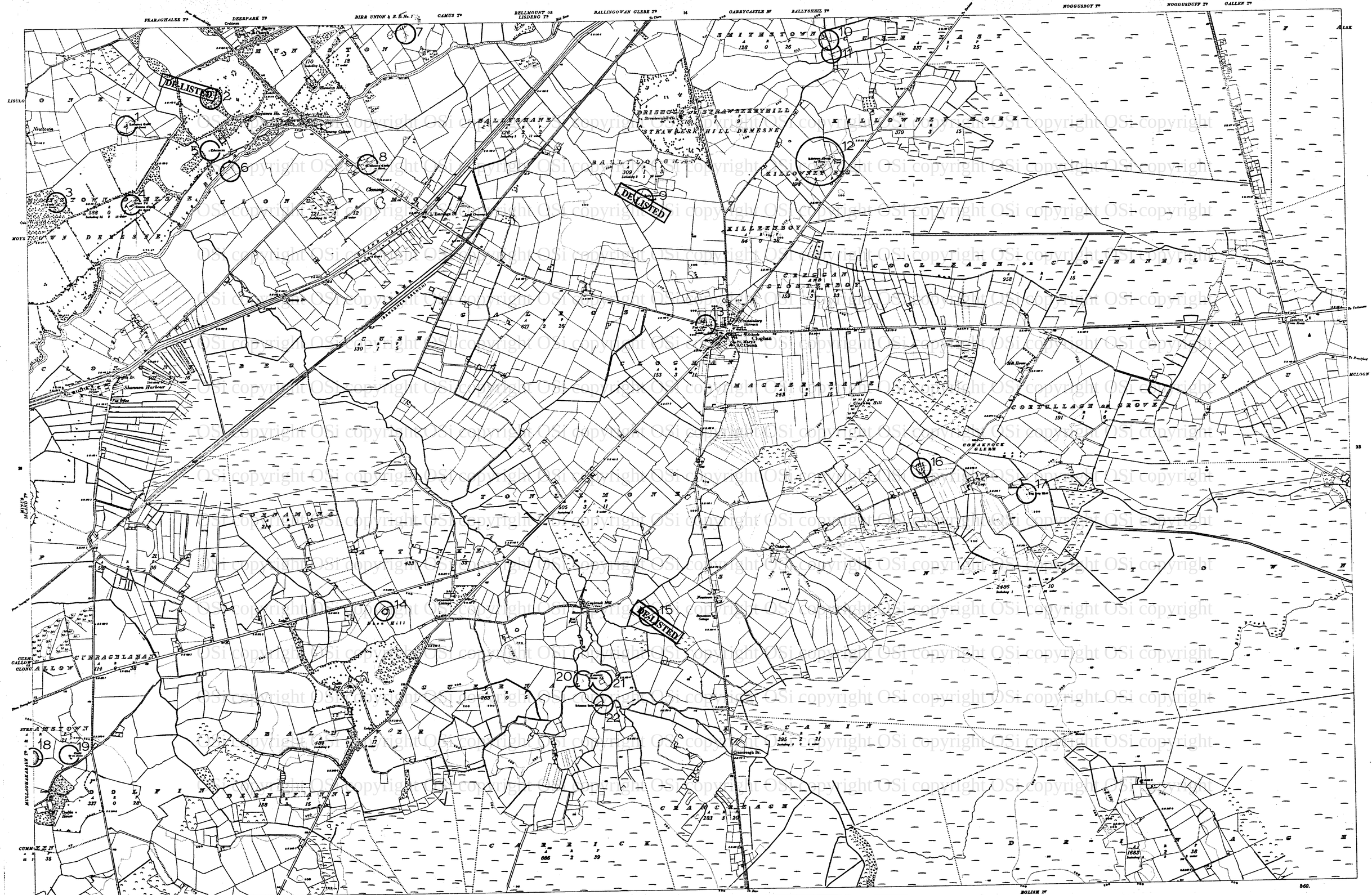
DE-LISTED
DE-LISTED
DE-LISTED
SMITHSTOWN
KILLOWNEY MORE
KILLOWNEY BEG
KILLEENBOY
COOLLAGH OR CLOGHANEILL
CORRYLLAGH OR GROVE
MAGHERABANE
TONLEMONA
CORNAMONA
ATTIKERE
CUERAGHLANAN
BALLINDERRY
CRAGHAGH
DRIMDRIN
Shannon Harbour
Clogher
Cloghan
Ballycumber
Clonony
Cloncallow
Cloncullow
Cornamona
Cuerahlanan
Ballinderry
Cragh
Drimdrin
Killeenboy
Killowney Beg
Killowney More
Corryllagh or Grove
Magherabane
Tonlemona
Attikere

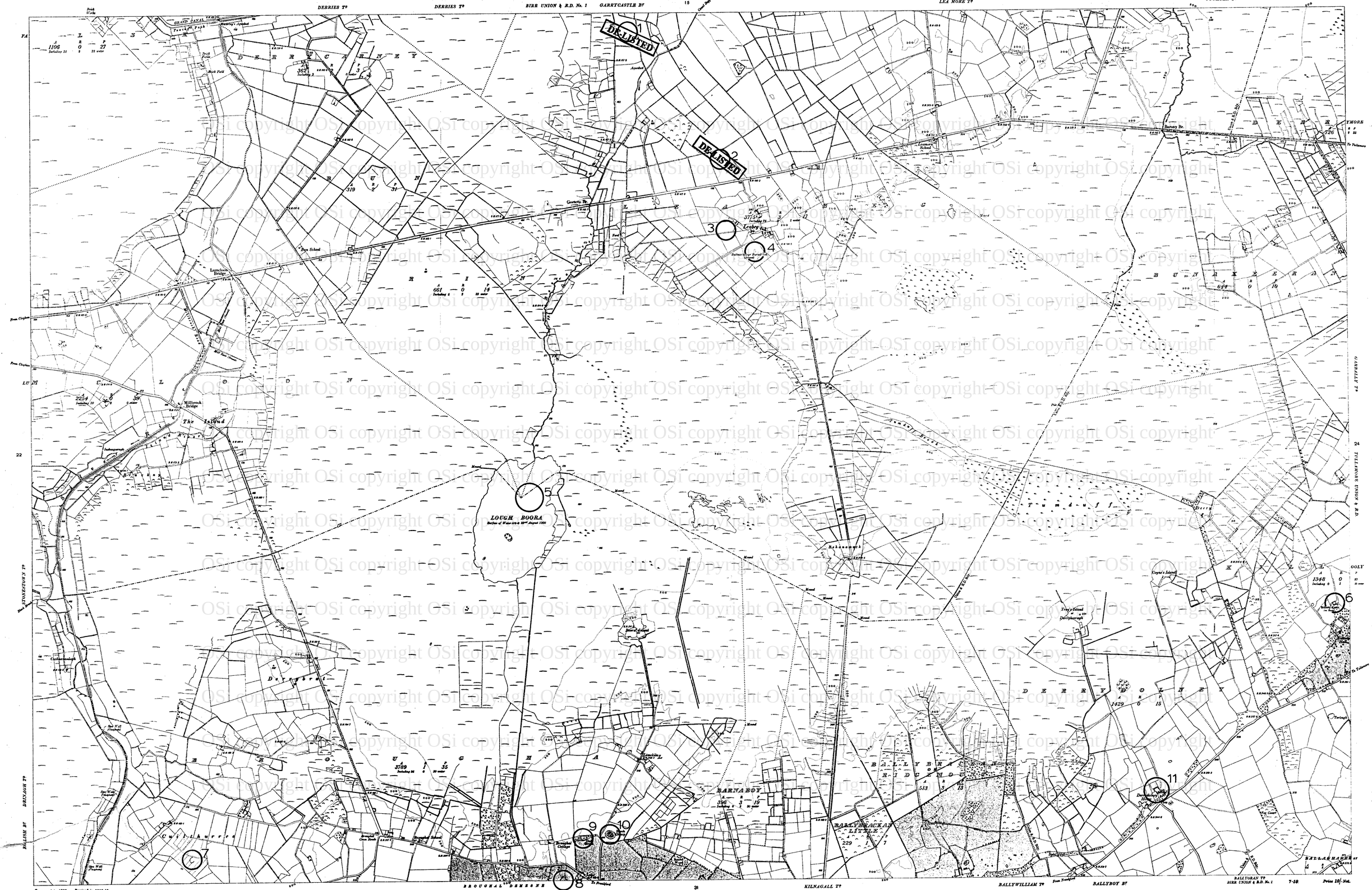
DERRIES Tᵒ
DERRIES Tᵒ
BIRR UNION & R.D. No. 1
GARRYCASTLE Bʸ
LEA MORE Tᵒ
OUGHTER Tᵒ
DE-LISTED
DE-LISTED
GRAND CANAL
Tower of Park
Rock Field
Gortetty Br.
Lynch School
Lumcloon Bridge
Millbrook Bridge
The Island
LOUGH BOORA
Barney Br.
Arthur School
Tumduff
Crogan's Island
Tony's Island
Derryborragh
BARNABOY
BALLYBRACKAGH
BALLYBRACKAGH LITTLE
DERRYDOLLEY
BUNNAKERRAN
CULLIBURRICK
BROUGHAL DEMESNE
Brookfield College
Brookfield Cross Roads
Brookfield Cross Roads School
Rahanaweel
Mound
Ballyboy Br.
Ballyboy Bog
Ballyboy Forest Co.
Ballyboy Forest Co. Depot
Ballyboy Cross Roads
Ballyboy Cross Roads School
Ballyboy Cross Roads Br.
Ballyboy Cross Roads Bog
Ballyboy Cross Roads Bog Br.
Ballyboy Cross Roads Bog Br. Depot
Ballyboy Cross Roads Bog Br. Depot Co.
Ballyboy Cross Roads Bog Br. Depot Co. Depot
Ballyboy Cross Roads Bog Br. Depot Co. Depot Co.
Ballyboy Cross Roads Bog Br. Depot Co. Depot Co. Depot
Ballyboy Cross Roads Bog Br. Depot Co. Depot Co. Depot Co.
Ballyboy Cross Roads Bog Br. Depot Co. Depot Co. Depot Co. Depot
Ballyboy Cross Roads Bog Br. Depot Co. Depot Co. Depot Co. Depot Co.
Ballyboy Cross Roads Bog Br. Depot Co. Depot Co. Depot Co. Depot Co. Depot
Ballyboy Cross Roads Bog Br. Depot Co. Depot Co. Depot Co. Depot Co. Depot Co.
Ballyboy Cross Roads Bog Br. Depot Co. Depot Co. Depot Co. Depot Co. Depot Co. Depot
Ballyboy Cross Roads Bog Br. Depot Co. Depot Co. Depot Co. Depot Co. Depot Co. Depot Co.
Ballyboy Cross Roads Bog Br. Depot Co. Depot Co. Depot Co. Depot Co. Depot Co. Depot Co. Depot
Ballyboy Cross Roads Bog Br. Depot Co. Depot Co. Depot Co. Depot Co. Depot Co. Depot Co. Depot Co.
Ballyboy Cross Roads Bog Br. Depot Co. Depot Co. Depot Co. Depot Co. Depot Co. Depot Co. Depot Co. Depot
Ballyboy Cross Roads Bog Br. Depot Co. Depot Co. Depot Co. Depot Co. Depot Co. Depot Co. Depot Co. Depot Co.
Ballyboy Cross Roads Bog Br. Depot Co. Depot Co. Depot Co. Depot Co. Depot Co. Depot Co. Depot Co. Depot Co. Depot
Ballyboy Cross Roads Bog Br. Depot Co. Depot Co. Depot Co. Depot Co. Depot Co. Depot Co. Depot Co. Depot Co. Depot Co.
Ballyboy Cross Roads Bog Br. Depot Co. Depot Co. Depot Co. Depot Co. Depot Co. Depot Co. Depot Co. Depot Co. Depot Co. Depot
Ballyboy Cross Roads Bog Br. Depot Co. Depot Co. Depot Co. Depot Co. Depot Co. Depot Co. Depot Co. Depot Co. Depot Co. Depot Co.
Ballyboy Cross Roads Bog Br. Depot Co. Depot Co. Depot Co. Depot Co. Depot Co. Depot Co. Depot Co. Depot Co. Depot Co. Depot Co. Depot
Ballyboy Cross Roads Bog Br. Depot Co. Depot Co. Depot Co. Depot Co. Depot Co. Depot Co. Depot Co. Depot Co. Depot Co. Depot Co. Depot Co.
Ballyboy Cross Roads Bog Br. Depot Co. Depot Co. Depot Co. Depot Co. Depot Co. Depot Co. Depot Co. Depot Co. Depot Co. Depot Co. Depot Co. Depot
Ballyboy Cross Roads Bog Br. Depot Co. Depot Co. Depot Co. Depot Co. Depot Co. Depot Co. Depot Co. Depot Co. Depot Co. Depot Co. Depot Co. Depot Co.
Ballyboy Cross Roads Bog Br. Depot Co. Depot Co. Depot Co. Depot Co. Depot Co. Depot Co. Depot Co. Depot Co. Depot Co. Depot Co. Depot Co. Depot Co. Depot
Ballyboy Cross Roads Bog Br. Depot Co. Depot Co. Depot Co. Depot Co. Depot Co. Depot Co. Depot Co. Depot Co. Depot Co. Depot Co. Depot Co. Depot Co. Depot Co.
Ballyboy Cross Roads Bog Br. Depot Co. Depot Co. Depot Co. Depot Co. Depot Co. Depot Co. Depot Co. Depot Co. Depot Co. Depot Co. Depot Co. Depot Co. Depot Co. Depot
Ballyboy Cross Roads Bog Br. Depot Co. Depot Co. Depot Co. Depot Co. Depot Co. Depot Co. Depot Co. Depot Co. Depot Co. Depot Co. Depot Co. Depot Co. Depot Co. Depot Co.
Ballyboy Cross Roads Bog Br. Depot Co. Depot Co. Depot Co. Depot Co. Depot Co. Depot Co. Depot Co. Depot Co. Depot Co. Depot Co. Depot Co. Depot Co. Depot Co. Depot Co. Depot
Ballyboy Cross Roads Bog Br. Depot Co. Depot Co. Depot Co. Depot Co. Depot Co. Depot Co. Depot Co. Depot Co. Depot Co. Depot Co. Depot Co. Depot Co. Depot Co. Depot Co. Depot Co.
Ballyboy Cross Roads Bog Br. Depot Co. Depot Co. Depot Co. Depot Co. Depot Co. Depot Co. Depot Co. Depot Co. Depot Co. Depot Co. Depot Co. Depot Co. Depot Co. Depot Co. Depot Co. Depot
Ballyboy Cross Roads Bog Br. Depot Co. Depot Co. Depot Co. Depot Co. Depot Co. Depot Co. Depot Co. Depot Co. Depot Co. Depot Co. Depot Co. Depot Co. Depot Co. Depot Co. Depot Co. Depot Co.
Ballyboy Cross Roads Bog Br. Depot Co. Depot Co. Depot Co. Depot Co. Depot Co. Depot Co. Depot Co. Depot Co. Depot Co. Depot Co. Depot Co. Depot Co. Depot Co. Depot Co. Depot Co. Depot Co. Depot
Ballyboy Cross Roads Bog Br. Depot Co. Depot Co. Depot Co. Depot Co. Depot Co. Depot Co. Depot Co. Depot Co. Depot Co. Depot Co. Depot Co. Depot Co. Depot Co. Depot Co. Depot Co. Depot Co. Depot Co.
Ballyboy Cross Roads Bog Br. Depot Co. Depot Co. Depot Co. Depot Co. Depot Co. Depot Co. Depot Co. Depot Co. Depot Co. Depot Co. Depot Co. Depot Co. Depot Co. Depot Co. Depot Co. Depot Co. Depot Co. Depot
Ballyboy Cross Roads Bog Br. Depot Co. Depot Co. Depot Co. Depot Co. Depot Co. Depot Co. Depot Co. Depot Co. Depot Co. Depot Co. Depot Co. Depot Co. Depot Co. Depot Co. Depot Co. Depot Co. Depot Co. Depot Co.
Ballyboy Cross Roads Bog Br. Depot Co. Depot Co. Depot Co. Depot Co. Depot Co. Depot Co. Depot Co. Depot Co. Depot Co. Depot Co. Depot Co. Depot Co. Depot Co. Depot Co. Depot Co. Depot Co. Depot Co. Depot Co. Depot
Ballyboy Cross Roads Bog Br. Depot Co. Depot Co. Depot Co. Depot Co. Depot Co. Depot Co. Depot Co. Depot Co. Depot Co. Depot Co. Depot Co. Depot Co. Depot Co. Depot Co. Depot Co. Depot Co. Depot Co. Depot Co. Depot Co.
Ballyboy Cross Roads Bog Br. Depot Co. Depot Co. Depot Co. Depot Co. Depot Co. Depot Co. Depot Co. Depot Co. Depot Co. Depot Co. Depot Co. Depot Co. Depot Co. Depot Co. Depot Co. Depot Co. Depot Co. Depot Co. Depot Co. Depot
Ballyboy Cross Roads Bog Br. Depot Co.
Ballyboy Cross Roads Bog Br. Depot Co. Depot
Ballyboy Cross Roads Bog Br. Depot Co.
Ballyboy Cross Roads Bog Br. Depot Co. Depot
Ballyboy Cross Roads Bog Br. Depot Co.
Ballyboy Cross Roads Bog Br. Depot Co. Depot
Ballyboy Cross Roads Bog Br. Depot Co.
Ballyboy Cross Roads Bog Br. Depot Co. Depot
Ballyboy Cross Roads Bog Br. Depot Co.

EDITION OF 1912.

KING'S CO. SHEET 24.

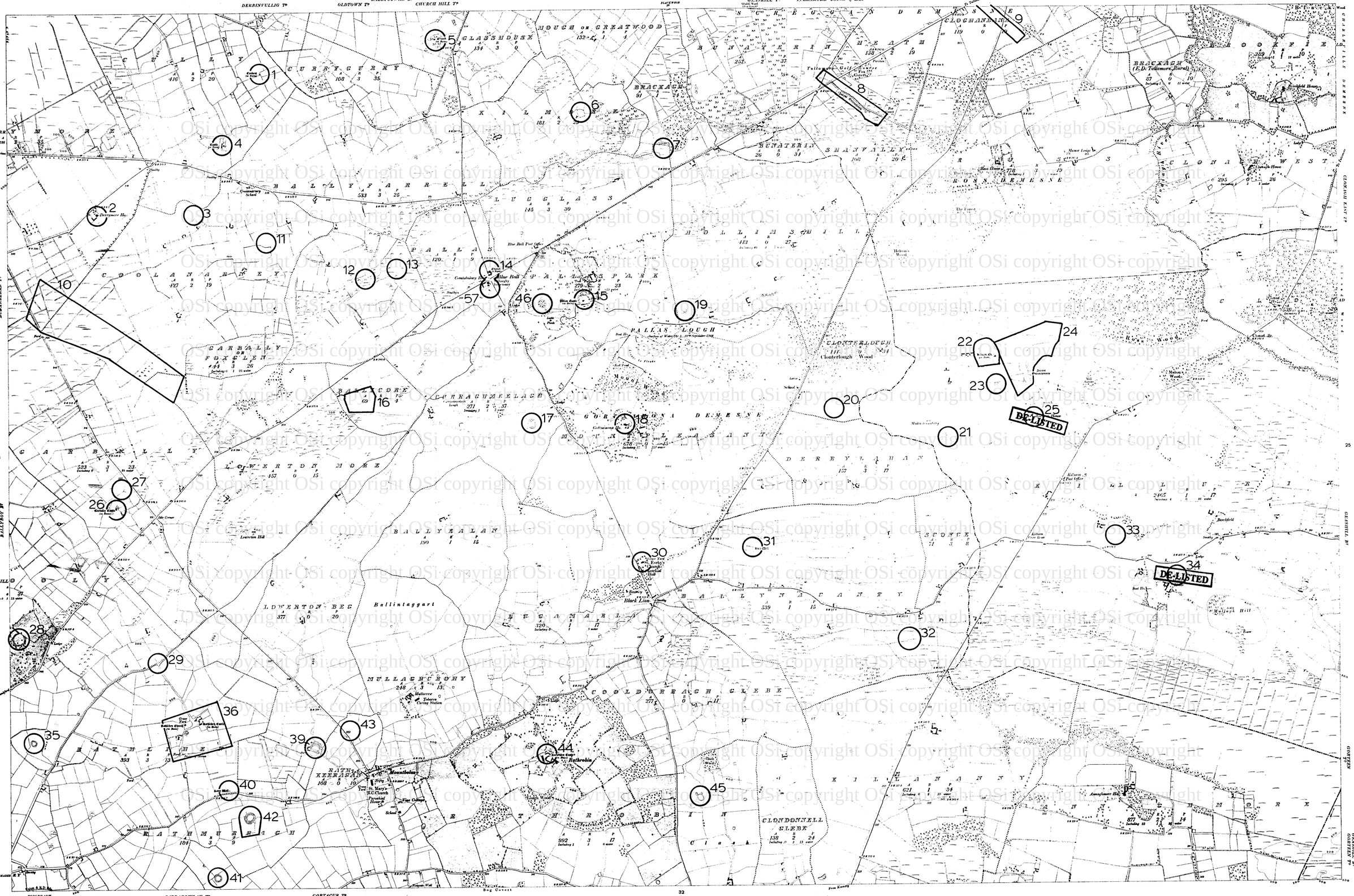

OSi copyright OSi copyright OSi copyright OSi copyright OSi copyright OSi copyright OSi copyright OSi copyright OSi copyright OSi copyright

O.P.W. ARCHAEOLOGICAL SURVEY OF IRELAND	Sites & Monuments Record — Archaeological Constraint Map	Date/Edition of map: 1912
	The areas outlined on this map are designed to give the approximate location of archaeological sites and monuments. They are not to be taken as indicating their precise extent or boundaries on the ground.	Date of SMR detail: April 1995

Surveyed in 1909.
Levelled in 1909.

CHARACTERISTICS AND SYMBOLS

County	Ward (when not coincident with other boundaries)	Antiquities (See at ½) ... Fort
Barony	County Borough, Borough, Urban District & Town (Boundary described)	Trigonometrical Station
Parish (In Co. Boro. Boro. & U.D. only)	When not coincident with other Boundaries	Electricity Transmission Lines
Townland		Contours ... Bog

The representation on this Map of a Road, Track, or Footpath, is not evidence of the existence of a right of way.

O.P.W. ARCHAEOLOGICAL SURVEY OF IRELAND	Sites & Monuments Record —Archaeological Constraint Map	Date/Edition of map: 1912
	The areas outlined on this map are designed to give the approximate location of archaeological sites and monuments. They are not to be taken as indicating their precise extent or boundaries on the ground.	Date of SMR detail: April 1995

0 1 km

0 1 mile

OSi copyright OSi copyright OSi copyright

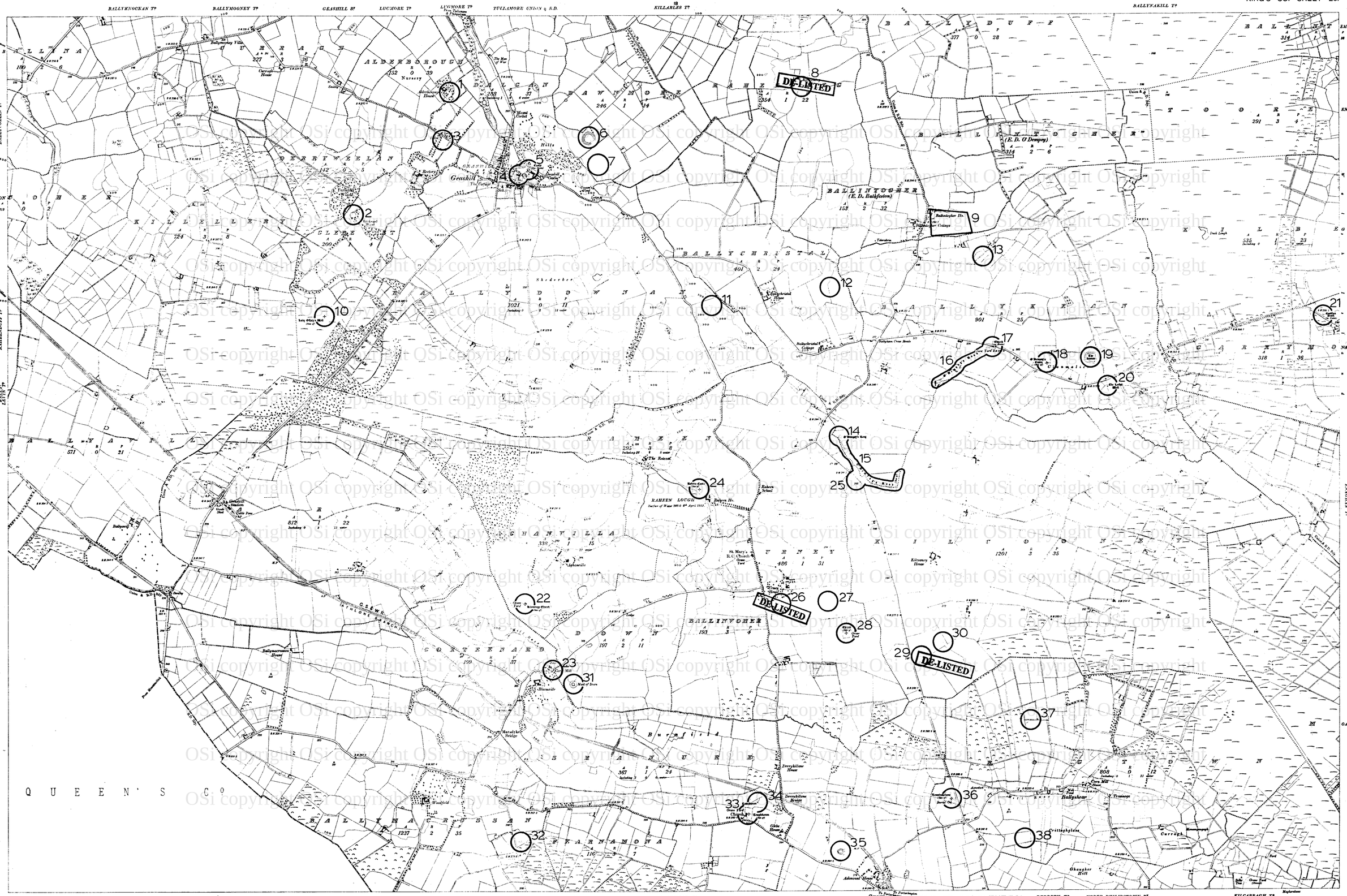
BALLYKNOCKAN Tª
BALLYMOONEY Tª
GEASHILL Bº
LUCMORE Tª
LUGMORE Tª
TULLAMORE UNION & R.D.
KILLARLES Tª
BALLYNAKILL Tª
BALLYVOLLIN Tª
RAHENDEEP Tª
BALLINAGUNNAGH
ALDERBOROUGH
DERRYWELLAN
CLONTHENKILLERY
CLEGET
BALLYDUFF
BALLINTOGHER
(E.D. O'Dempsey)
BALLINTOGHER
(E.D. Ballyfaston)
BALLYCHRISTAL
BALLYDWNAY
BALLYKEAN
BALLINATILLA
RAHEEN LOUGH
CHANVILLA
TURNEY
KILLCOMMON
BALLINVOHER
DOWN
CORTEENARD
BURNURE
BALLINACRUSSAN
FYARNAMONA
CARNYMONA
KILBEG
TOOREEN
Geashill
Nursery
Hills
Shederber
The Rotcon
Ballyhorgan Station
Ballyhorgan House
Ballyhorgan Cottage
Ballyhorgan Hs.
Ballyhorgan Cross Roads
Ballychristal Cottage
Ballychristal House
Ballyfaston Cross Roads
Ballyfaston Hs.
Ballyfaston Cottage
Ballyfaston Bridge
Ballyfaston Mill
Ballyfaston Ch.
Ballyfaston Station
Ballymacrosson House
Ballymacrosson Bridge
Ballymacrosson Ch.
Ballymacrosson Station
Ballymacrosson Cross Roads
Ballymacrosson Mill
Ballymacrosson Cottage
Ballyfaston Cottage
Ballyfaston Cross Roads
Ballyfaston Hs.
Ballyfaston Mill
Ballyfaston Ch.
Ballyfaston Station
Ballyfaston Bridge

OSi copyright OSi copyright OSi copyright

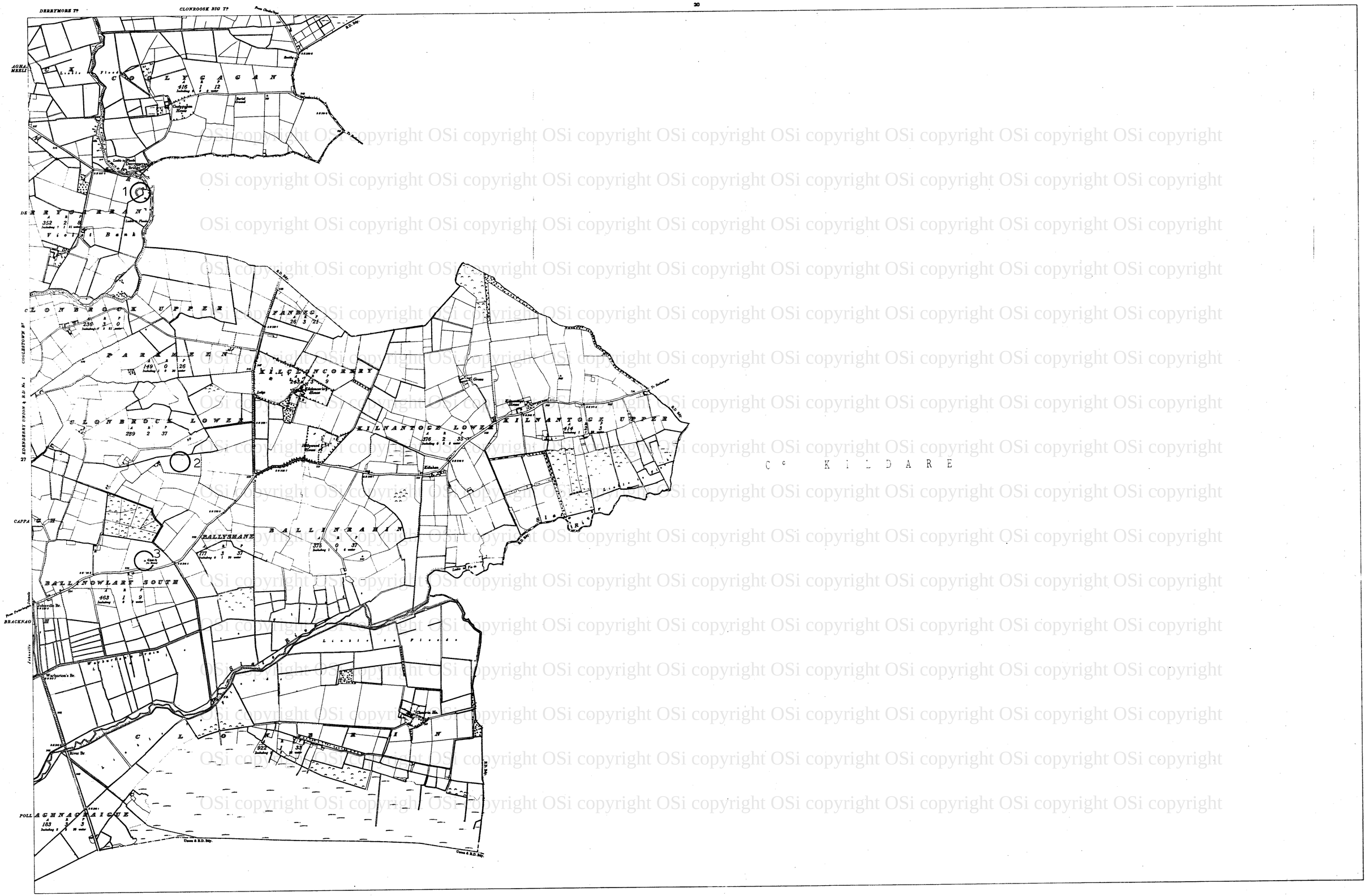

Surveyed in 1838. Revised in 1907.

CHARACTERISTICS AND SYMBOLS

County
Barony
Parish
Townland
Municipal Ward
Contours
Trigonometrical Station
Antiquities (Site of)
For other indications see Characteristic Sheet

The Representation on this Map of a Road, Track, or Footpath, is no evidence of the existence of a right of way.

O.P.W. ARCHAEOLOGICAL SURVEY OF IRELAND	Sites & Monuments Record — Archaeological Constraint Map	Date/Edition of map: 1913
	The areas outlined on this map are designed to give the approximate location of archaeological sites and monuments. They are not to be taken as indicating their precise extent or boundaries on the ground.	Date of SMR detail: April 1995

0 1 km

0 1 mile

OSi copyright

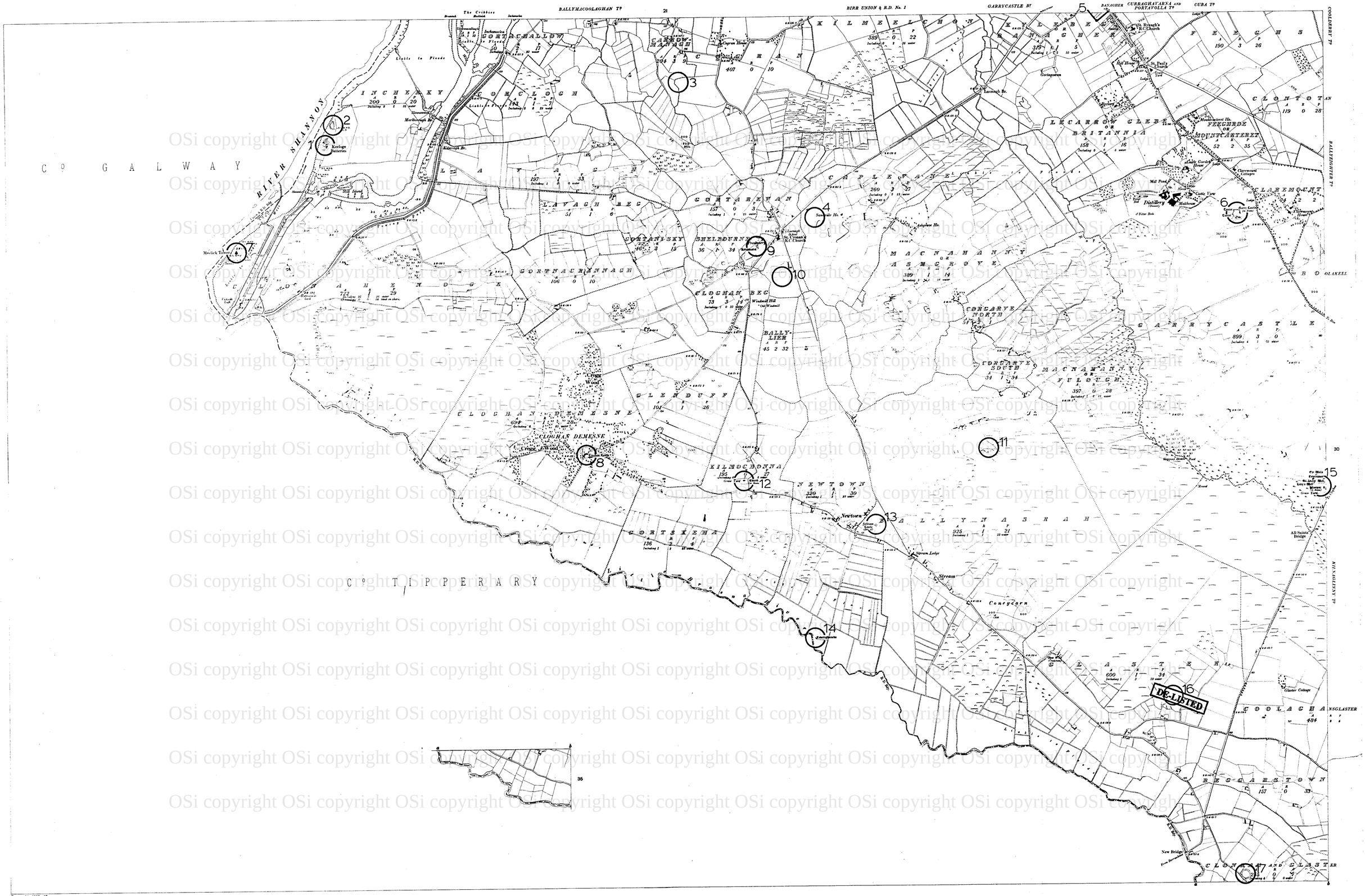

Surveyed in 1908 - 10

CHARACTERISTICS AND SYMBOLS

County	Ward (when not coincident with other boundaries)	Antiquities (see ref.) ... fort
Barony	County Borough, Borough, Urban } Boundary described	Trigonometrical Station ... △
Parish (Ex Co. Sess. Bess & U.D. only)	District & Town	Electricity Transmission Lines
Townland	When not coincident with other Boundaries	Contours ... Reg

The representation on this Map of a Road, Track, or Footpath, is not evidence of the existence of a right of way.
For other symbols see Table of Characteristics: 1:10,560 scale.

NOTE - UNAUTHORISED REPRODUCTION INFRINGES STATE COPYRIGHT.

O.P.W. ARCHAEOLOGICAL SURVEY OF IRELAND	Sites & Monuments Record — Archaeological Constraint Map	Date/Edition of map: 1912
	The areas outlined on this map are designed to give the approximate location of archaeological sites and monuments. They are not to be taken as indicating their precise extent or boundaries on the ground.	Date of SMR detail: April 1995

0 — 1 km

0 — 1 mile

OSi copyright

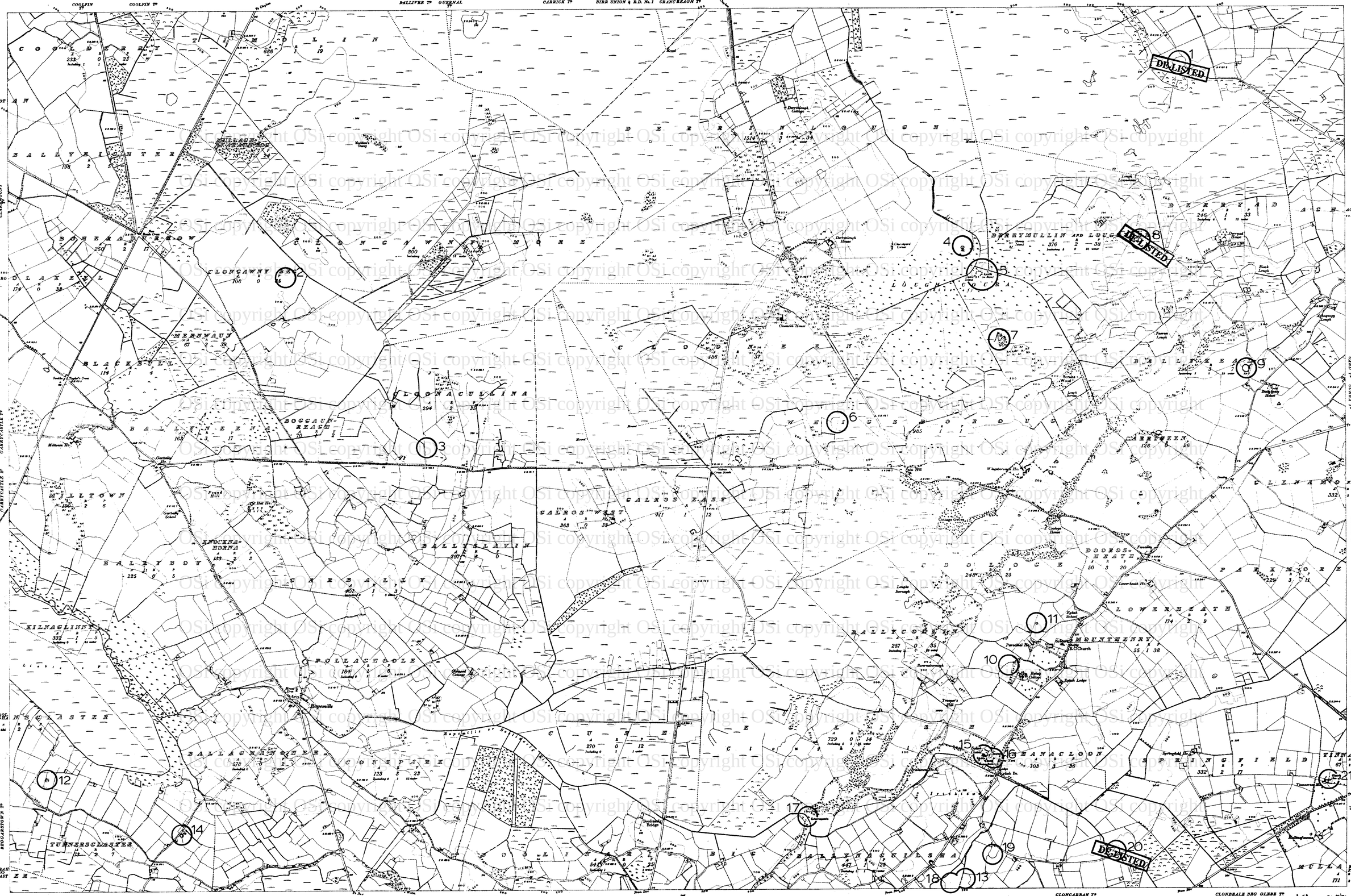

Surveyed in 1894. Revised in 1909.

CHARACTERISTICS AND SYMBOLS

County	Townland	Trigonometrical Station	
Barony	Municipal Wards	Antiquities (Site of)	feet
Parish	Contours 706	For other information, see Characteristic Sheet.	

The Representation on this Map of a Road, Track, or Footpath, is no evidence of the existence of a right of way.

O.P.W. ARCHAEOLOGICAL SURVEY OF IRELAND	Sites & Monuments Record — Archaeological Constraint Map	Date/Edition of map: 1912
	The areas outlined on this map are designed to give the approximate location of archaeological sites and monuments. They are not to be taken as indicating their precise extent or boundaries on the ground.	Date of SMR detail: April 1995

0 — 1 km

0 — 1 mile

OSi copyright

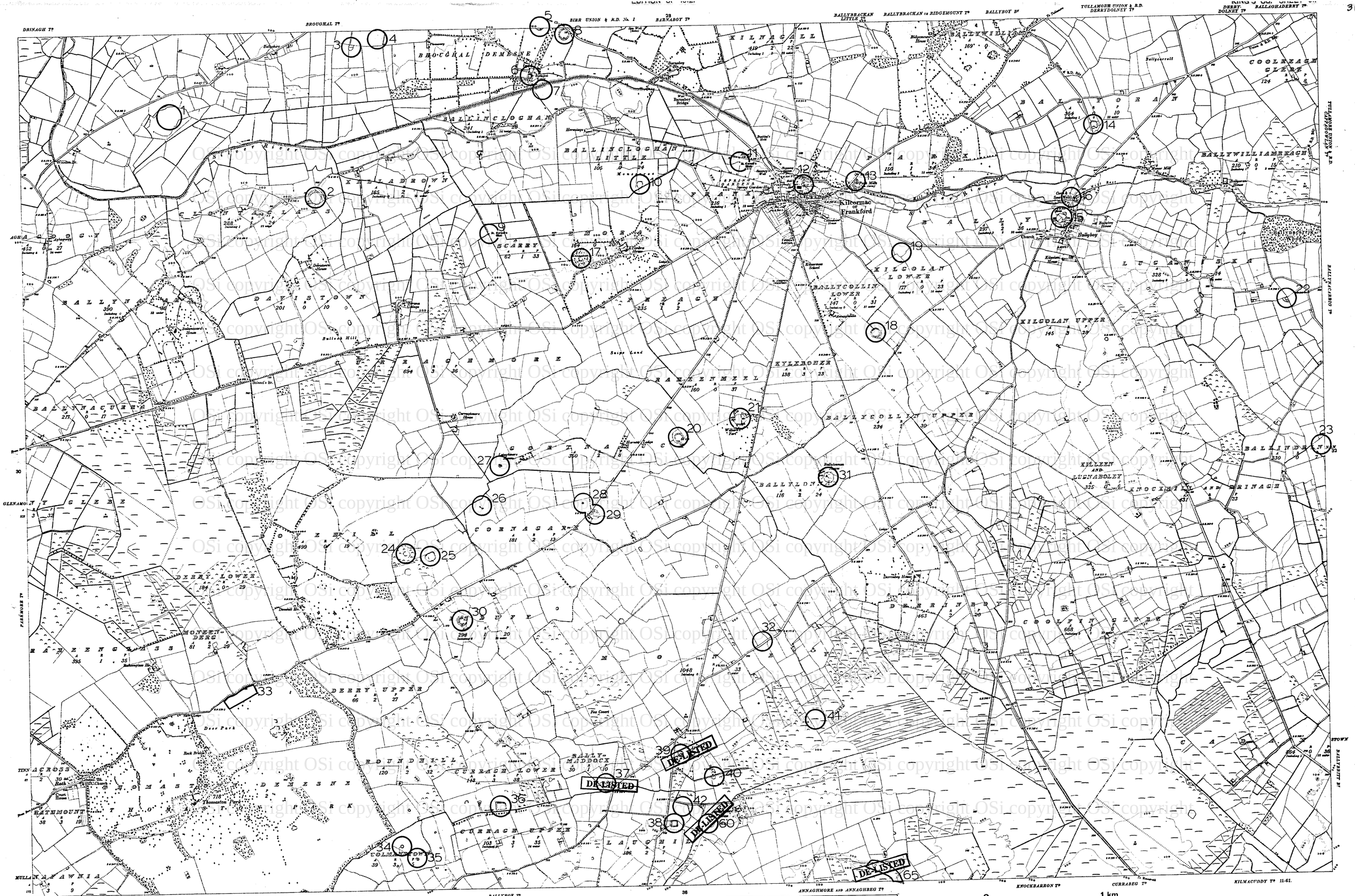
Kileermac or Frankford
DE-LISTED
DE-LISTED
DE-LISTED
DE-LISTED
BROUGHAL DEMESNE
KILNAGALL
BALLYWILLIAM
COOLREAGH GLEBE
BALLYDRAN
BALLINCLOGHAN
BALLINCLOGHAN LITTLE
KILLADROWN
CLONTARLAS
DAVISTOWN
SCARRY
TEMORA
FRANK
BALLYNA
KILGOLAN LOWER
BALLYCOLLIN LOWER
KILGOLAN UPPER
LUGANSKA
BALLYWILLIAMRAGH
SOUTHERAGHMORE
KYLEBOHER
RAMLEENMEEL
BALLYNACURRA
BALLYCOLLIN UPPER
BALLINDERRY
KILLEEN AND LUGNABOLEY
KNOCKHILL AND DRINAGH
BALLYLON
GLENAMONY GLEBE
DOZEMIL
CORNAGARR
DERRY LOWER
LISDUFF
MONEEN-DERG
RAMLENGASS
DERRY UPPER
DERRINBY
CODLFIN GLEBE
DEER PARK
ROUNDHILL
CURRAGH LOWER
SALLY-MADDOCK
TINNACROSS
THOMASTOWN DEMESNE
RATHMOUNT
THOMASTOWN PARK
CURRAGH UPPER
LAUGHILL
TULLMANOWEN
MULLANAFAWNIA
CAMA
DRINAGH T^D
BROUGHAL T^D
BIER UNION & R.D. No. 1
BARNABOY T^D
BALLYBRACKAN LITTLE T^D
BALLYBRACKAN or RIDGEMOUNT T^D
BALLYBOY B^T
TULLAMORE UNION & R.D.
DERRYDOLNEY T^D
DERRY DOLNEY T^D
BALLAGHDERRY T^D
TULLAMORE UNION & R.D.
CLONMACNOWEN T^D
BALLYACARRON T^D
BALLYBRIT B^T
KNOCKBARRON T^D
CURRABEG T^D
KILMACUDDY T^D
ANNAGHMORE AND ANNAGHBEG T^D
BALLYROE T^D
COAGH LOWER T^D
ENGLISH B^T
BUSSELLSPENN T^D
PARKMORE T^D
GLENAMONY GLEBE
Surveyed in 1858 Revised in 1908
CHARACTERISTICS AND SYMBOLS
County
Barony
Parish
Townland
Municipal Ward
Contours
Trigonometrical Station
Antiquities, Site of
For other information see Characteristics Sheet
The Representation on this Map of a Road, Track, or Footpath, is no evidence of the existence of a right of way
O.P.W. ARCHAEOLOGICAL SURVEY OF IRELAND
Sites & Monuments Record —Archaeological Constraint Map
The areas outlined on this map are designed to give the approximate location of archaeological sites and monuments. They are not to be taken as indicating their precise extent or boundaries on the ground.
Date/Edition of map: 1912
Date of SMR detail: April 1995
0 1 km
0 1 mile

CHARACTERISTICS AND SYMBOLS

County
Barony
Parish
Townland
Municipal Wards
Condonors
Trigonometrical Station
Antiquities (Side of)
For other information see Characteristic Sheet.

The Representation on this Map of a Road, Track, or Footpath, is no evidence of the existence of a right of way.

O.P.W. ARCHAEOLOGICAL SURVEY OF IRELAND	Sites & Monuments Record —Archaeological Constraint Map	Date/Edition of map: 1912
	The areas outlined on this map are designed to give the approximate location of archaeological sites and monuments. They are not to be taken as indicating their precise extent or boundaries on the ground.	Date of SMR detail: April 1995

0 1 km

0 1 mile

OSi copyright

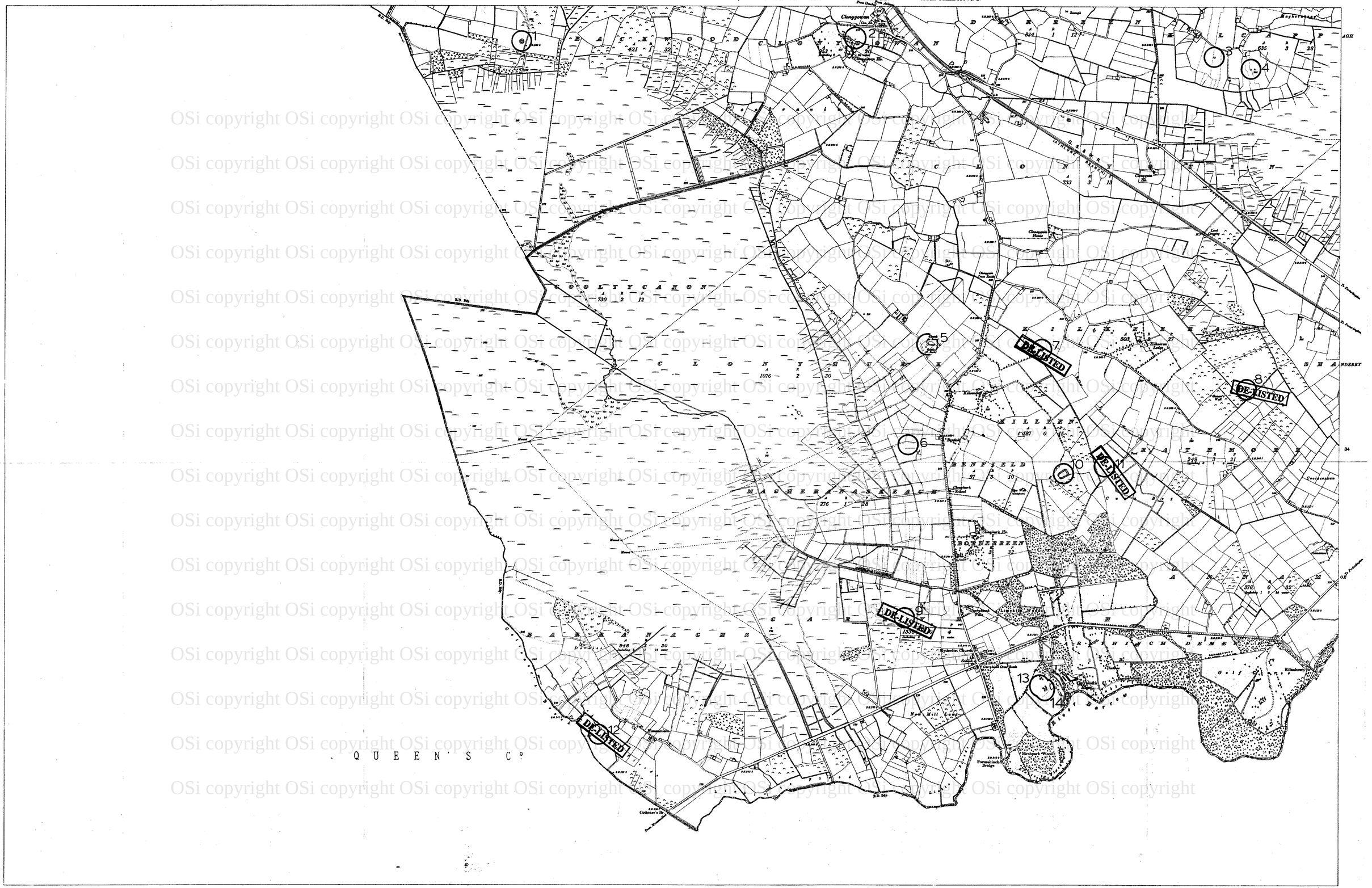

OSi copyright OSi copyright OSi copyright

EDITION OF 1913.

KING'S CO. SHEET 34.

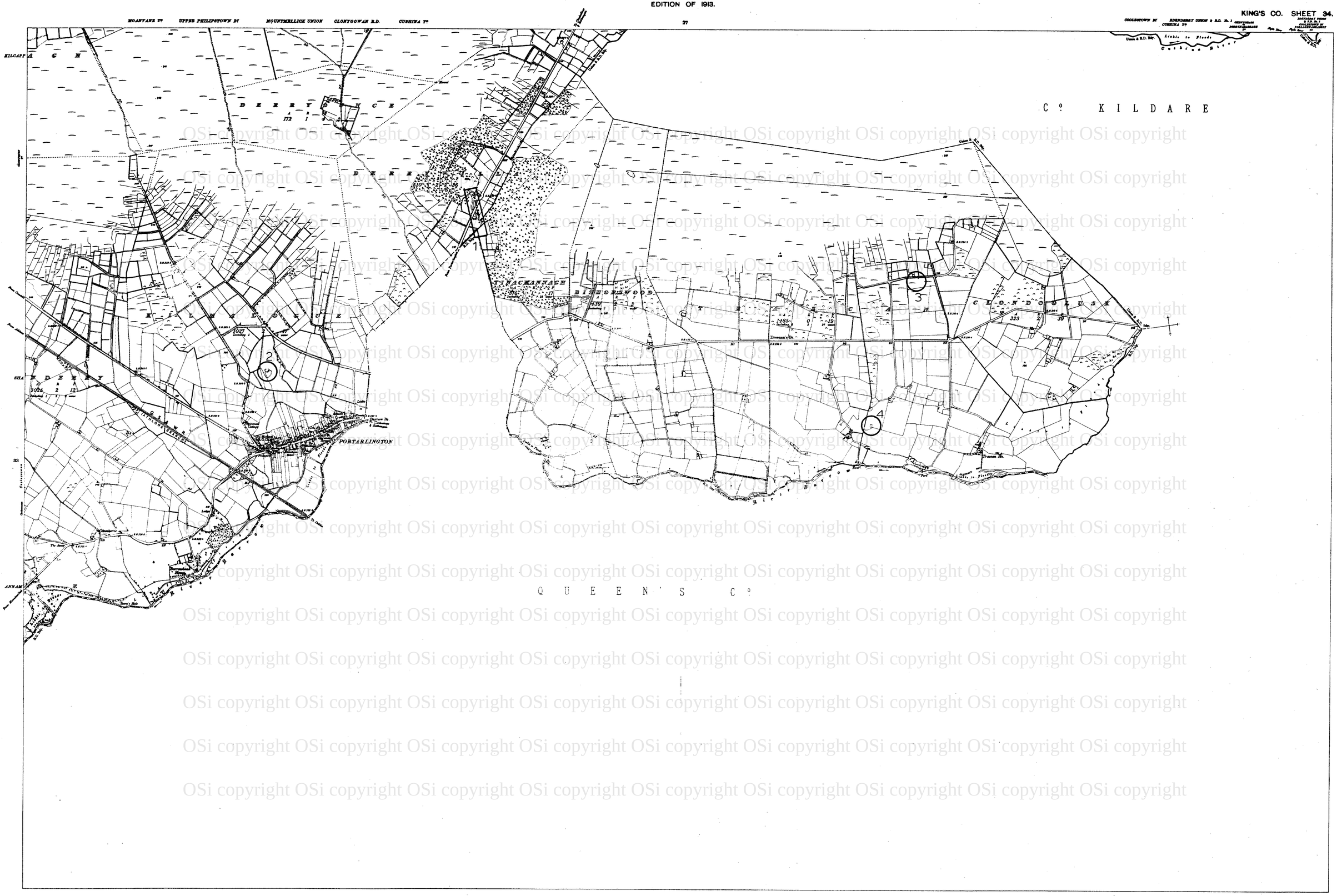

Surveyed in 1838. Revised in 1910.

CHARACTERISTICS AND SYMBOLS

County	Townland	Trigonometrical Station	▲ Bench
Barony	Municipal Wards	Antiquities (Site of)	✛
Parish	Contours ft.	For other information see Characteristic Sheet	

The Representation on this Map of a Road, Track, or Footpath, is no evidence of the existence of a right of way.

O.P.W. ARCHAEOLOGICAL SURVEY OF IRELAND	Sites & Monuments Record — Archaeological Constraint Map	Date/Edition of map: 1913
	The areas outlined on this map are designed to give the approximate location of archaeological sites and monuments. They are not to be taken as indicating their precise extent or boundaries on the ground.	Date of SMR detail: April 1995

0 — 1 km

0 — 1 mile

OSi copyright

GARRYCASTLE BY
CLONRAH AND GLASTER TS
GARRYCASTLE BY
BALLAGHANOMER TS
BIRR UNION & R.D. No. 1
BOOLINARIG BIG TS
ENGLISH BY
BALLYNAGUILSHA TS
BOOLINARIG LITTLE
BOOLINARIG SCHOOLLAND
BALLINDOWN
CLONBEALE DEMESNE
CLONBEALE GLEBE
RATHURK
COOLE
BALLYNAKILLA
BALLYWILLIAM
ENGLISH
BIRR
(Urban District)
BIRR CASTLE DEMESNE
SYNGEFIELD DEMESNE
DRUMNOGHIL UPPER
DERRYDUFF
BOHERBOY
BALLINDARRA
Crinkill
BARRACKS
BALLINREE
COOLNAGREVEN
CLONBROSE
Co TIPPERARY
DE-LISTED
DE-LISTED
Cloonea
Lough Hurst
Kingsborough
Parish Clerk Room
Parish Post Office
Parish Church
Parish Cottage
Kingston
Gen Hospital
Crinkill House
Crinkill Cottage
Mill Brook Br.
Ballinrea Br.
Cooleraw Cott.
Boherboy Hs.
Cooleraw Hs.
Cooleraw Br.
Cooleraw Cross
Darrinsallow Br.
Darrinsallow Hs.
Cloghan Br.
Cloghan Hs.
Chapelfield Hs.
Chapelfield Cross
Chapelfield Br.
Chapelfield Hse.
Cornamallard Br.
Cornamallard Hse.
Cornamallard Cross
Cornamallard Cottage
Cornamallard Hse.
Drumnoghil Cross
Drumnoghil Hse.
Drumnoghil Cottage
Drumnoghil Br.
Drumnoghil Cottage
Drumnoghil Hse.
Drumnoghil Cottage
Drumnoghil Cottage
Drumnoghil Cottage

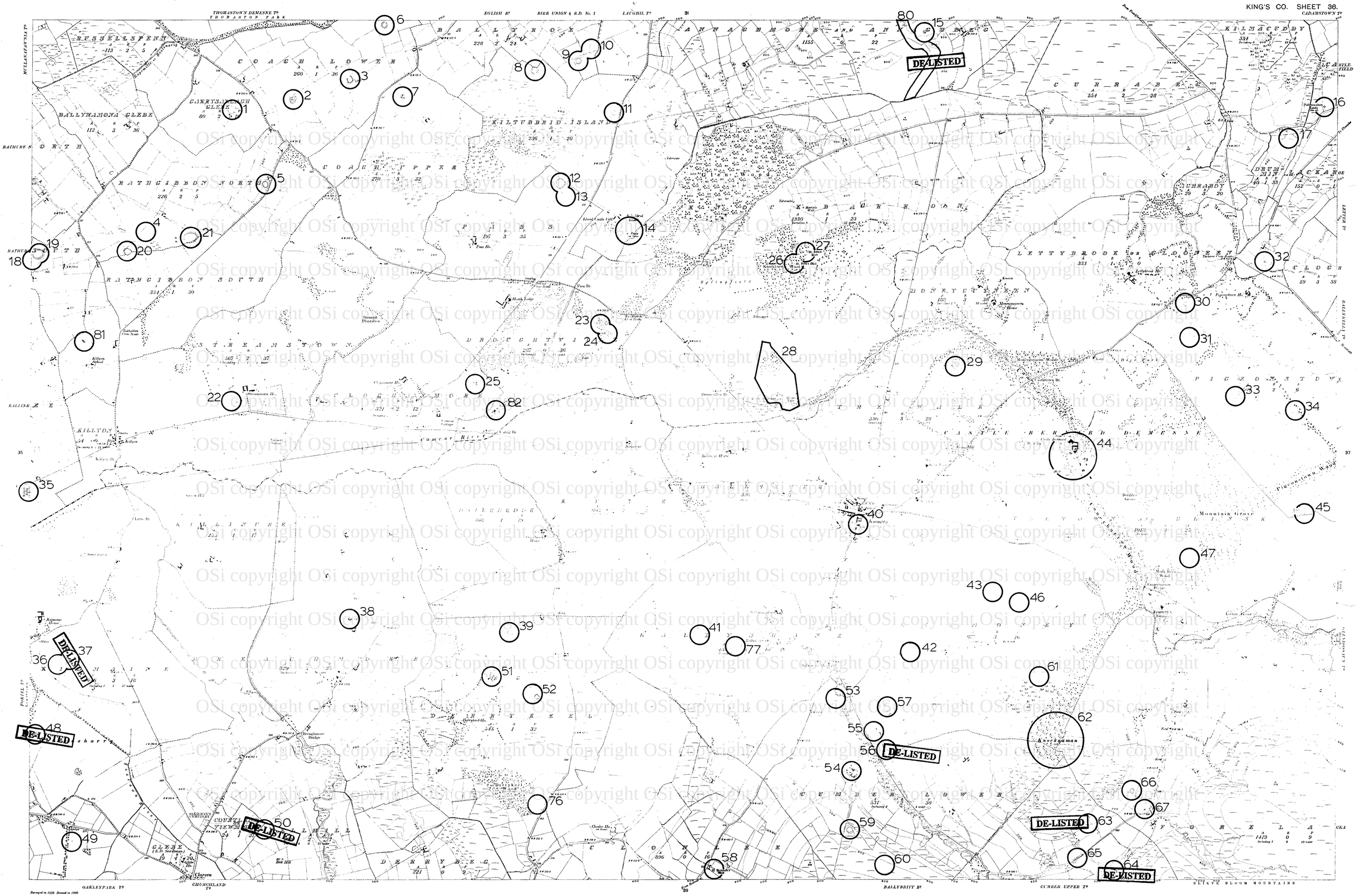

CHARACTERISTICS AND SYMBOLS

County		Ward (when not coincident with other boundaries)		Antiquities (See at-(-))	Fort
Barony		County Borough, Borough, Urban	Boundary described	Trigonometrical Station	A
Parish (In Co. Bore., Bore. & U.D. only)		District & Town		Electricity Transmission Lines	
Townland		When not coincident with other Boundaries		Contours	Bog

The representation on this Map of a Road, Track, or Footpath, is not evidence of the existence of a right of way.
For other symbols see Table of Characteristics: 1:10,560 scale.

NOTE – UNAUTHORISED REPRODUCTION INFRINGES STATE COPYRIGHT.

O.P.W. ARCHAEOLOGICAL SURVEY OF IRELAND	Sites & Monuments Record —Archaeological Constraint Map	Date/Edition of map: 1912
	The areas outlined on this map are designed to give the approximate location of archaeological sites and monuments. They are not to be taken as indicating their precise extent or boundaries on the ground.	Date of SMR detail: April 1995

0 — 1 km

0 — 1 mile

OSi copyright

Surveyed in 1910. Revised in 1909.

CHARACTERISTICS AND SYMBOLS

County	Townland	Trigonometrical Station	
Barony	Municipal Wards	Antiquities (Site of) +	Fort
Parish	Contours	For other information see Characteristic Sheet.	

The Representation on this Map of a Road, Track, or Footpath, is no evidence of the existence of a right of way.

40

O.P.W. ARCHAEOLOGICAL SURVEY OF IRELAND	Sites & Monuments Record —Archaeological Constraint Map	Date/Edition of map: 1912
	The areas outlined on this map are designed to give the approximate location of archaeological sites and monuments. They are not to be taken as indicating their precise extent or boundaries on the ground.	Date of SMR detail: April 1995

0 1 km

0 1 mile

OSi copyright OSi copyright OSi copyright OSi copyright OSi copyright OSi copyright OSi copyright OSi copyright

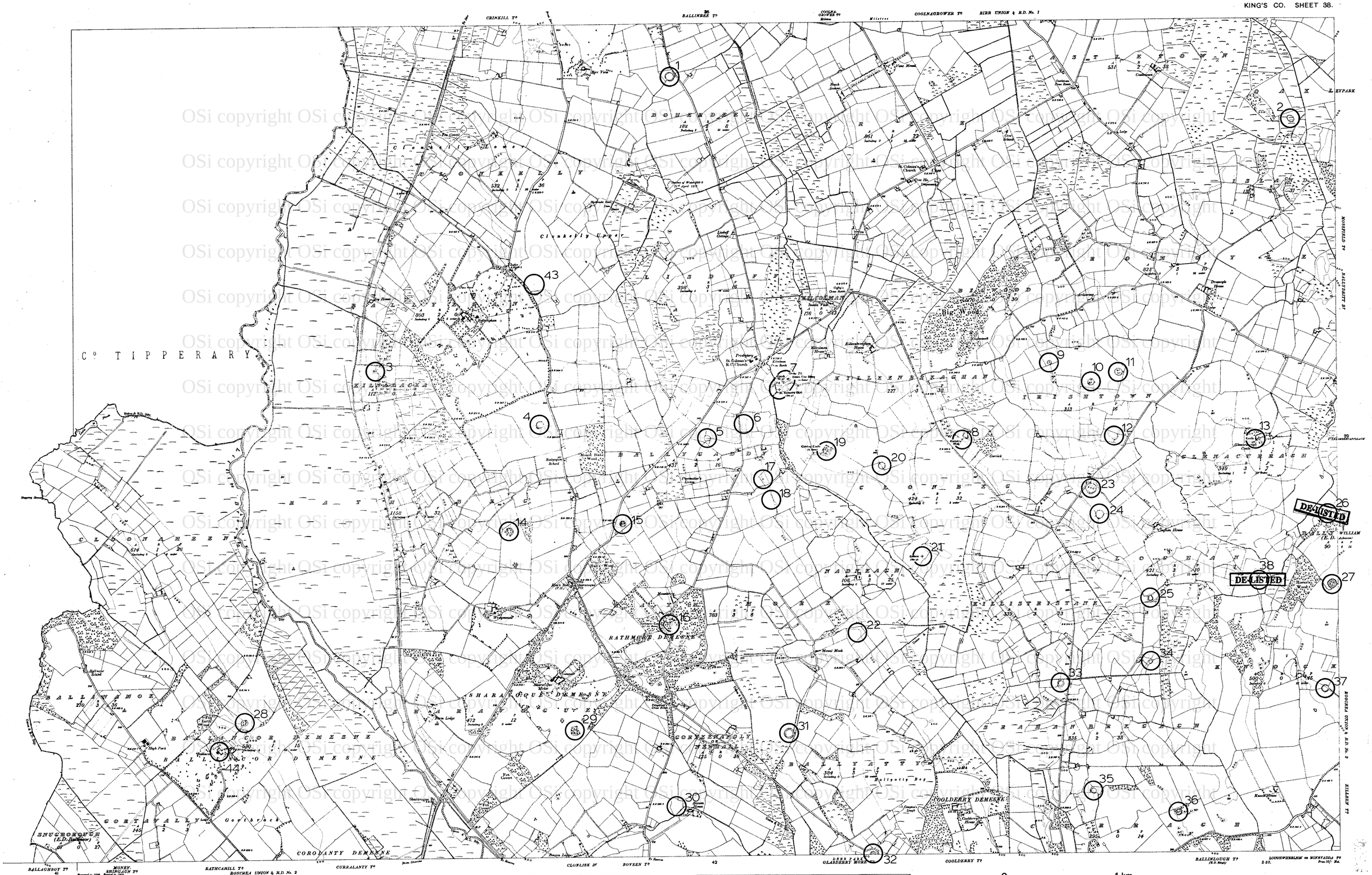

OSi copyright

CHARACTERISTICS AND SYMBOLS

County	Townland	Trigonometrical Station	Feet
Barony	Municipal Wards	Antiquities (Site of)	
Parish	Contours 20/-	For other information see Characteristic Sheet	

The Representation on this Map of a Road, Track, or Footpath, is no evidence of the existence of a right of way.

O.P.W. ARCHAEOLOGICAL SURVEY OF IRELAND	Sites & Monuments Record — Archaeological Constraint Map	Date/Edition of map: 1912
	The areas outlined on this map are designed to give the approximate location of archaeological sites and monuments. They are not to be taken as indicating their precise extent or boundaries on the ground.	Date of SMR detail: April 1995

0 1 km

0 1 mile

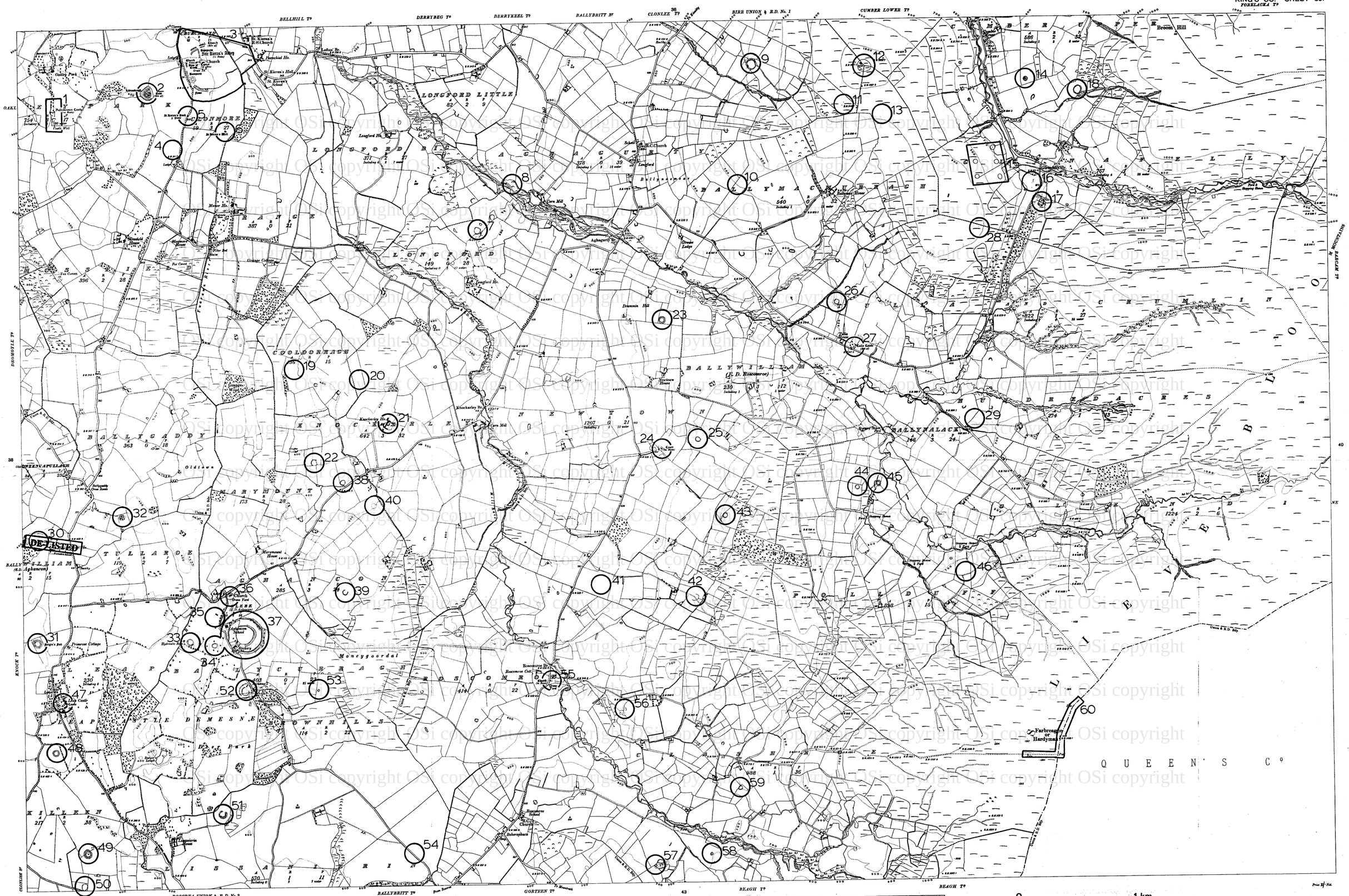
BELLHILL Tº
DERRYBEG Tº
DERRYKEEL Tº
BALLYBRITT Bº
CLONLEE Tº
BIRR UNION & R.D. No. 1
CUMBER LOWER Tº
FORELACKA Tº
OAKLEY PARK
LONGFORD LITTLE
LONGFORD BEAGH
LONGFORD
BALLYMACURRAGH
COOLDORRAGH
KNOCKARLE
BALLYGADDY
BALLYWILLIAM
(E.D. Roscomroe)
BALLYNALACK
HUDREDACRES
CUMLINOO
BALLYFALLY
MARYMOUNT
TULLAROE
ACHANCON
PALLDUFF
Moneygoordal
LEAPBALLYCURRAGH
ROSCOMMON
DOWNHILLS
DEMESNE
KILLEEN
ROSCREA UNION & R.D. No. 2
BALLYBRITT Tº
GORTEEN Tº
BEAGH Tº
QUEEN'S Cº
DE-LISTED
Farbreagh or Hardymas
Broom Hill
Oldtown
Knockarley Hse.
Longford Hse.
Drummin Hill
Ballywilliam House
Roscomroe Cott.
Roscomroe School
R.C. Church
Ruins
Cairn Mill
Grange Cottage
Fair Green
Fair Green Cottage
Primrose Cottage
Monument House
Ballyfally Cross Roads
Ballyfally Cross Roads
Ballyfally Cross Roads



OSi copyright

Surveyed in 1888. Revised in 1909.

CHARACTERISTICS AND SYMBOLS

County	Townland	Trigonometrical Station	▲
Barony	Municipal Wards	Antiquities (Site of)	fort
Parish	Contours 205	For other information see Characteristic Sheet	

The Representation on this Map of a Road, Track, or Footpath, is no evidence of the existence of a right of way.

O.P.W. ARCHAEOLOGICAL SURVEY OF IRELAND	Sites & Monuments Record — Archaeological Constraint Map	Date/Edition of map: 1912
	The areas outlined on this map are designed to give the approximate location of archaeological sites and monuments. They are not to be taken as indicating their precise extent or boundaries on the ground.	Date of SMR detail: April 1995

O 1 km

O 1 mile

2-66.

OSi copyright OSi copyright OSi copyright OSi copyright OSi copyright OSi copyright OSi copyright OSi copyright OSi copyright OSi copyright OSi copyright

Surveyed in 1838. Revised in 1909.

CHARACTERISTICS AND SYMBOLS

County	Townland	Trigonometrical Station	
Barony	Municipal Wards	Antiquities (Site of)	Sect.
Parish	Contours 200	For other information see Characteristic Sheet.	

The Representation on this Map of a Road, Track, or Footpath, is no evidence of the existence of a right of way.

44

O.P.W. ARCHAEOLOGICAL SURVEY OF IRELAND	Sites & Monuments Record — Archaeological Constraint Map	Date/Edition of map: 1911
	The areas outlined on this map are designed to give the approximate location of archaeological sites and monuments. They are not to be taken as indicating their precise extent or boundaries on the ground.	Date of SMR detail: April 1995

0 1 km

0 1 mile

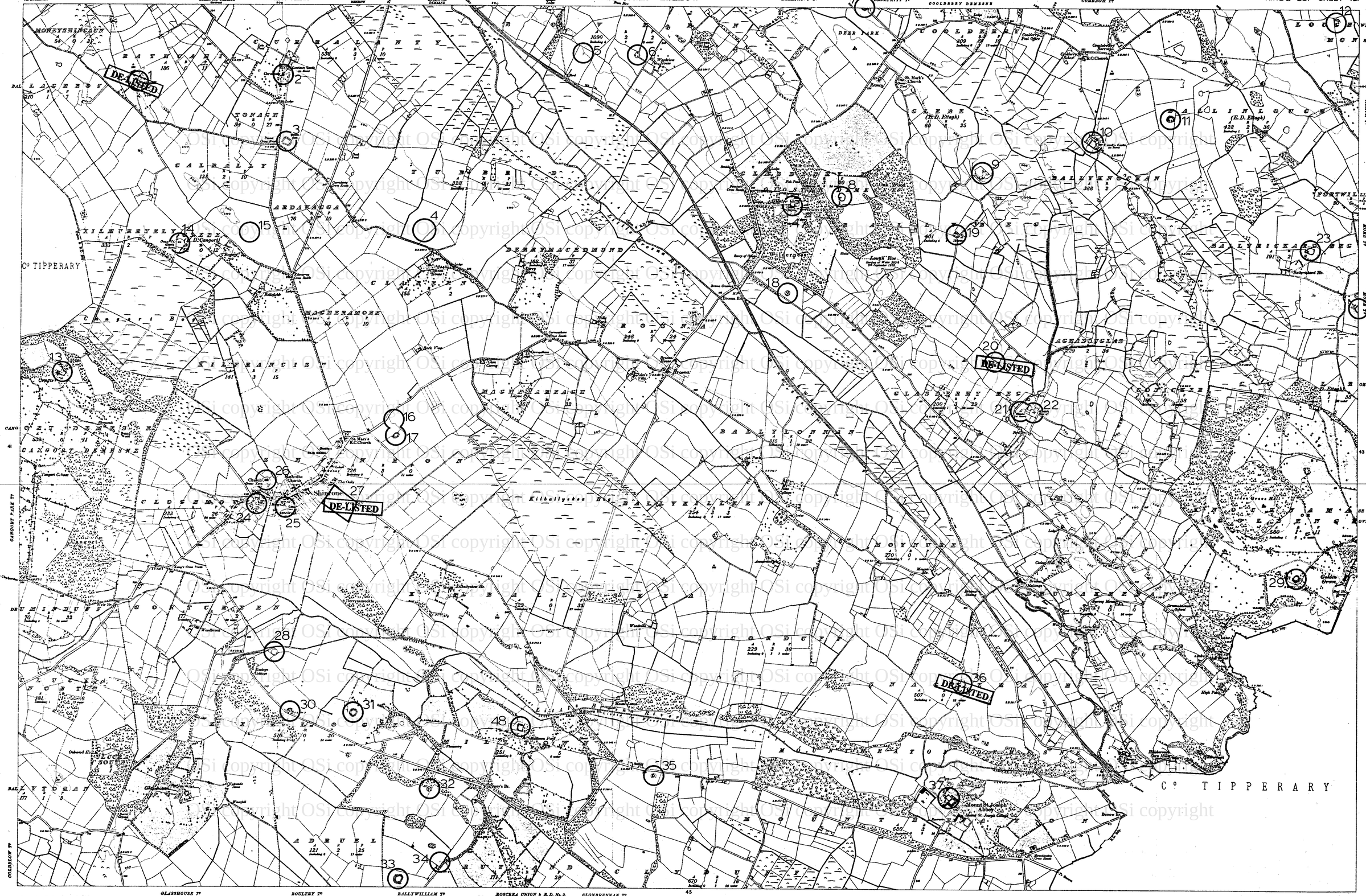

Surveyed in 1842. Revised in 1909.

CHARACTERISTICS AND STRESS

County	Townland	Trigonometrical Station
Barony	Municipal Wards	Antiquities (Site of)
Parish	Customary	For other information see Characteristic Sheet

The Representation on this Map of a Road, Track, or Footpath, is no evidence of the existence of a right of way.

O.P.W. ARCHAEOLOGICAL SURVEY OF IRELAND	Sites & Monuments Record — Archaeological Constraint Map	Date/Edition of map: 1911
	The areas outlined on this map are designed to give the approximate location of archaeological sites and monuments. They are not to be taken as indicating their precise extent or boundaries on the ground.	Date of SMR detail: April 1995

0 — 1 km

0 — 1 mile

7 - 62 .

© Copyright OSi copyright OSi copyright OSi copyright OSi copyright OSi copyright OSi copyright OSi copyright

OSi copyright OSi copyright OSi copyright

Surveyed in 1838. Revised in 1908-9.

CHARACTERISTICS AND SYMBOLS

County	Townland	Triangulation Station	Feet
Barony	Municipal Wards	Intersection; Site of	
Parish	Contours	For other conventions see Characteristic Sheet	

The Representation on this Map of a Road, Track, or Footpath is no evidence of the existence of a right of way.

O.P.W. ARCHAEOLOGICAL SURVEY OF IRELAND	Sites & Monuments Record —Archaeological Constraint Map	Date/Edition of map: 1911
	The areas outlined on this map are designed to give the approximate location of archaeological sites and monuments. They are not to be taken as indicating their precise extent or boundaries on the ground.	Date of SMR detail: April 1995

0 1 km

0 1 mile

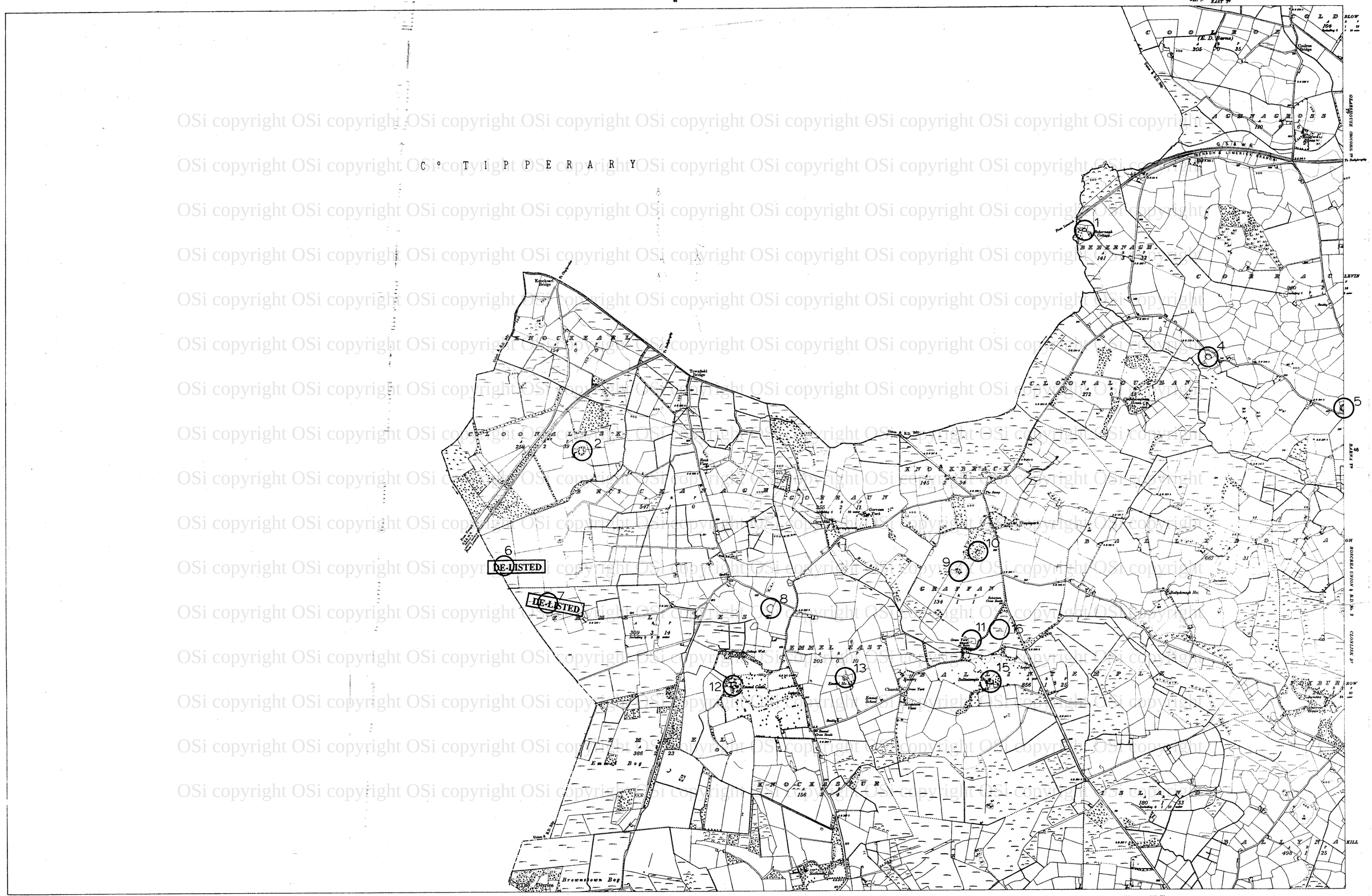
C° TIPPERARY
DE-LISTED
DE-LISTED
1
2
4
5
6
7
8
9
10
11
12
13
15
16
Knockmeal Bridge
Townfield Bridge
Emmel Bog
Brownstown Bog
Ballyhemmin Cottage
Ballyhemmin Hse.
Ballyshanlan Hse.
Ballyshanlan Mill
Ballyshanlan Bridge
Ballynakill Hse.
Ballynakill Bridge
Knockbrack Hse.
Knockbrack Bridge
Knockbrack Cottage

Surveyed in 1838. Revised in 1909.

CHARACTERISTICS AND SYMBOLS

County	Townland	Trigonometrical Station
Barony	Municipal Wards	Antiquities (Site of)
Parish	Contours	For other information, see Characteristic Sheet

The Representation on this Map of a Road, Track, or Footpath, is no evidence of the existence of a right of way.

O.P.W. ARCHAEOLOGICAL SURVEY OF IRELAND	Sites & Monuments Record —Archaeological Constraint Map	Date/Edition of map: 1911
	The areas outlined on this map are designed to give the approximate location of archaeological sites and monuments. They are not to be taken as indicating their precise extent or boundaries on the ground.	Date of SMR detail: April 1995

O 1 km

O 1 mile

OSi copyright OSi copyright OSi copyright

Surveyed in 1838. Revised in 1909.

CHARACTERISTICS AND SYMBOLS

County	Townland	Trigonometrical Station	▲
Barony	Municipal Wards	Antiquities (Site of) +	Fort
Parish	Contours 300	For other information see Characteristic Sheet	

The Representation on this Map of a Road, Track, or Footpath, is no evidence of the existence of a right of way.

O.P.W. ARCHAEOLOGICAL SURVEY OF IRELAND	Sites & Monuments Record —Archaeological Constraint Map	Date/Edition of map: 1911
	The areas outlined on this map are designed to give the approximate location of archaeological sites and monuments. They are not to be taken as indicating their precise extent or boundaries on the ground.	Date of SMR detail: April 1995

O 1 km

O 1 mile

OSi copyright OSi copyright OSi copyright

OSi copyright OSi copyright OSi copyright OSi copyright OSi copyright OSi copyright OSi copyright OSi copyright

Surveyed in 1838. Revised in 1909.

CHARACTERISTICS AND SYMBOLS

County	Townland	Trigonometrical Station
Barony	Municipal Wards	Antiquities (Site of)
Parish	Contours	For other information see Characteristic Sheet

The Representation on this Map of a Road, Track, or Footpath, is no evidence of the existence of a right of way.

O.P.W. ARCHAEOLOGICAL SURVEY OF IRELAND	Sites & Monuments Record — Archaeological Constraint Map	Date/Edition of map: 1911
	The areas outlined on this map are designed to give the approximate location of archaeological sites and monuments. They are not to be taken as indicating their precise extent or boundaries on the ground.	Date of SMR detail: April 1995

0 1 km

0 1 mile