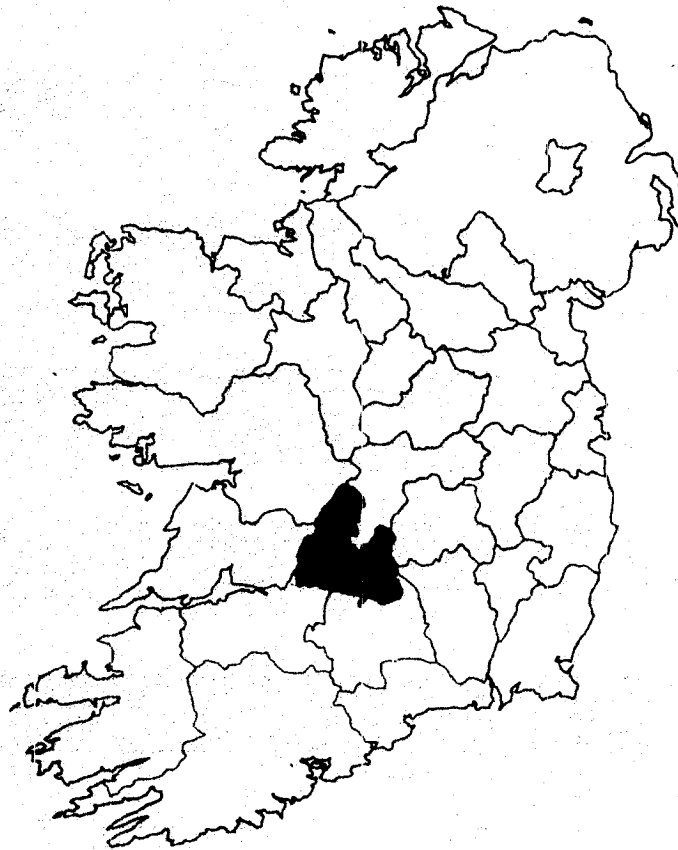


# **Recorded Monuments**

**Protected under Section 12 of the  
National Monuments (Amendment) Act, 1994**

## **County Tipperary North Riding**



**Dúchas** The Heritage Service

**National Monuments and Historic Properties  
1998**

**RECORD OF MONUMENTS AND PLACES**

**as Established under Section 12 of the National Monuments  
(Amendment) Act 1994**

**COUNTY TIPPERARY (North Riding)**

**Issued By  
Dúchas  
National Monuments and Historic Properties Service  
1998**

**Establishment and Exhibition of Record of Monuments and  
Places under Section 12 of the National Monuments  
(Amendment) Act 1994**

Section 12 (1) of the National Monuments (Amendment) Act 1994 states that the Commissioners of Public Works in Ireland [now succeeded by the Minister for Arts, Heritage, Gaeltacht and the Islands]

*"shall establish and maintain a record of monuments and places where they believe there are monuments and the record shall be comprised of a list of monuments and such places and a map or maps showing each monument and such place in respect of each county in the State."*

Section 12 (2) of the Act provides for the exhibition in each county of the list and maps for that county in a manner prescribed by regulations made by the **Minister**. The relevant regulations were made under Statutory Instrument No. 341 of 1994, entitled National Monuments (Exhibition of Record of Monuments) Regulations, 1994.

**This manual contains the list of monuments and places recorded under Section 12 (1) of the Act for the County of Tipperary (North Riding) which is exhibited along with the set of maps for the County of Tipperary (North Riding) showing the recorded monuments and places.**

## **Protection of Monuments and Places included in the Record**

Section 12 (3) of the Act provides for the protection of monuments and places included in the record stating that

*"When the owner or occupier [not being the Minister] of a monument or place which has been recorded under subsection (1) of this section or any person proposes to carry out, or to cause or permit the carrying out of, any work at or in relation to such monument or place, he shall give notice in writing of his proposal to carry out the work to the [Minister] and shall not, except in the case of urgent necessity and with the consent of the [Minister], commence the work for a period of two months after having given the notice."*

**A person contravening this requirement for two months notification to the Minister for Arts, Heritage, Gaeltacht and the Islands of proposed works at or in relation to a recorded monument or place shall (under Section 13 of the Act) be guilty of an offence and be liable on summary conviction to a maximum penalty of a £1000 fine and 12 months imprisonment and on conviction on indictment to a maximum penalty of a £50,000 fine and 5 years imprisonment.**

It should also be noted that Section 16 of the National Monuments (Amendment) Act 1994 amended the National Monuments (Amendment) Act 1987 (the Act of 1987) so that under Section 2 (1) (a) (iv) of that Act **the use or possession of a detection device**

*"in, or at the site of, a monument recorded under section 12 of the National Monuments (Amendment) Act, 1994,"*

**is prohibited** otherwise than in accordance with a consent of the Minister granted under the provisions of Section 2 of the Act of 1987.

**A person contravening the above provisions relating to use or possession of detection devices shall (under Section 2 (5) of the Act of 1987) be guilty of an offence and be liable (under Section 23 (1) of the Act of 1987) on summary conviction to a maximum penalty of a £1000 fine and 6 months imprisonment or on conviction on indictment to a maximum penalty of a £50,000 fine and 12 months imprisonment.**

It should be further noted that under Section 7 (1) (a) of the National Monuments (Amendment) Act 1994 a member of the Garda Síochána may without warrant seize and detain:

*"a detection device found in, at the site of, or in the vicinity of"*  
a monument recorded under Section 12 of the Act unless the person in possession of the device has a consent of the Minister in accordance with the provisions of Section 2 of the Act of 1987.

## Information forming the Basis for the Record

The information on which the list of monuments and places for each county and the maps showing those monuments and places is based is derived from that used for the non-statutory Sites and Monuments Records previously issued for each county by the National Monuments and Historic Properties Service, but certain monuments have been added and certain entries in the Sites and Monuments Records have not been transferred into the statutory record as they refer to features which have been found on inspection not to merit inclusion in that record or they cannot be located with sufficient accuracy to be so included.

## Format of List

The recorded monuments and places in each county are numbered according to the Ordnance Survey Maps of the scale of Six Inches to One Mile ("6 Inch Sheets") for the county, and the entry for each monument and place is arranged in five columns under the following headings (the abbreviation used in the actual list is given in brackets after each):

- 1 Monument Number (MON. NO.)
- 2 Ordnance Survey 6-Inch Sheet Number/Plan/Trace (SH/PL/TR)
- 3 National Grid Co-ordinates (NAT. GRID)
- 4 Townland Name(s) (TOWNLAND)
- 5 Classification

### **1 Monument Number**

This refers to the unique identifying number given to both monuments and places entered in the record and is given in a form similar to the following example which refers to the first monument or place on the first Ordnance Survey 6 Inch Sheet for County Tipperary (North Riding):

TN001-001---

Each county has been given a two letter identifying code, and this forms the first element in the identifying number. The next element (in the above example the 001-coming after the county code) gives the number of the Ordnance Survey 6 Inch map on which the monument is located. The dash is so as to allow for Ordnance Survey

Sheets with A and B inserts and in such cases the Sheet number would be given in the form (for example) 001A or 001B as appropriate.

The last element gives the number of the monument or place within the sequence of monument numbers on the particular Ordnance Survey 6 Inch Sheet - in the above example this is the 001--- at the end. The first two of the three dashes at the end allow monuments or places situated in close proximity to each other or closely associated with each other to be given one overall monument number but at the same time be individually identified through the use of sub-numbering in the form (for example) 00101-, 00102-, 00103-, etc., as appropriate. The final dash is to allow for a situation where a monument or place is divided between two or more Ordnance Survey 6 Inch Sheets in which case an asterisk is placed at the end of the second and subsequent monument numbers relating to that monument or place, thus giving (for example) the form 001--\*.

### ***Non-Sequential Numbering***

Gaps in the sequence of monument numbers for any particular Ordnance Survey 6 Inch Sheet are the result of entries in the non-statutory Sites and Monuments Record having been subsumed in one monument number in the statutory record or, for the reasons given in the section headed "**Information forming the Basis for the Record**", the non-transferral of certain entries in the non-statutory Sites and Monuments Record to the statutory record.

### ***2 Ordnance Survey 6 Inch Sheet Number/Plan/Trace***

Each Ordnance Survey 6 Inch Sheet is divided into sixteen equal parts known as Plans, and each of these Plans is divided into six equal parts known as Traces. The general position of a monument or place on an Ordnance Survey 6 Inch Sheet can thus be given by use of the Plan and Trace system.

### ***3 National Grid Co-ordinates***

The ten-figure co-ordinates given in this column indicate the position of each monument or place with reference to the National Grid.

### ***4 Townland Name(s)***

The townland or townlands in which a monument or place is situated are given in this column.

## **5 Classification**

The classification gives a brief indication of the nature of each recorded monument or place.

## **Format of Maps**

The maps on which the recorded monuments and places are shown are reduced copies of Ordnance Survey Maps of the scale of Six Inches to One Mile ("6 Inch Sheets"), i.e. 1:10,560. The resulting maps are at a scale of approximately 1:12,500. As explained in the section "**Format of List**" the recorded monuments and places are listed and numbered according to Ordnance Survey 6 Inch Sheet.

### ***Way in which Monuments and Places are Shown***

The recorded monuments and places are shown on the maps by being circled or boxed in as appropriate by a black line. In some cases several monuments or places are circled or boxed in together because of their close proximity to, or association with, each other. The circles and boxes around the recorded monuments and places are intended to show them but not to define their exact extent.

### ***Referring from the Maps to the List***

A shortened version of the appropriate monument number as given in the list is printed in large characters beside each circle or box. The elements of the monument number indicating the 6 Inch Sheet number and county code are omitted. For example, the first monument or place on the first 6 Inch Sheet for County Tipperary (North Riding) has the monument number TN001-001--- as explained in the section "**Format of List**". The circle or box showing that monument or place on the map has the number 1 printed beside it. The next recorded monument or place on the first 6 Inch Sheet for County Tipperary (North Riding) has the monument number TN001-002--- and the appropriate circle or box on the map will have the number 2 printed beside it.

The sequence of numbering of the monuments and places on each Ordnance Survey 6 Inch Sheet generally runs from left to right across that sheet in roughly horizontal bands, but monuments or places added after the completion of the initial numbering have been placed at the end of the numerical sequence.

***Address for Inquiries, Notifications and Applications***

Inquiries, notifications of proposed works at or in relation to recorded monuments or places or applications for consent for the use of detection devices should be sent to the following address:

**National Monuments and Historic Properties Service,  
Dúchas - The Heritage Service,  
51 St. Stephen's Green,  
Dublin 2.  
Tel. (01) 6613111**

***Availability of Acts and Regulations***

The Acts and Regulations referred to above are available for purchase from:

**The Government Publications Sales Office,  
Sun Alliance House,  
Molesworth Street,  
Dublin 2.  
Tel. (01) 6613111**



**TAIFEAD AR SHÉADCHOMHARTHAÍ AGUS  
ÁITEANNA**

mar a Bunaíodh faoi Alt 12 d'Acht na Séadchomharthaí Náisiúnta (Leasú), 1994

**CONTAE THIOBRAID ÁRAINN (Thuaidh)**

**Arna Eisiúint Ag  
Dúchas - The Heritage Service  
An tSeirbhís Séadchomharthaí Náisiúnta agus Maoine Stairiúla  
1998**

**Taifead ar Shéadchomharthaí agus Áiteanna a Bhunú agus a Thaispeáint faoi Alt 12 d'Acht na Séadchomharthaí Náisiúnta (Leasú), 1994**

Sonraítear in Alt 12 (1) d'Acht na Séadchomharthaí Náisiúnta (Leasú), 1994 go ndéanfaidh Coimisinéirí na nOibreacha Poiblí in Éirinn [anois an tAire Ealaíon, Oidhreachta, Gaeltachta agus Oileán]

*"taifead a bhunú agus a choimeád ar bun ar na séadchomharthaí agus na háiteanna a gcreideann siad go bhfuil séadchomharthaí iontu agus is éard a bheidh sa taifead liosta de shéadchomharthaí agus de na háiteanna sin maille le léarscáil nó léarscáileanna ina dtaispeánfar gach séadchomhartha agus an áit sin i ndáil le gach contae sa Stát."*

Foráiltear le hAlt 12 (2) den Acht go dtaispeánfar an liosta agus na léarscáileanna i ngach contae don chontae sin ar bhealach a forordaíodh le rialacháin a rinne an tAire. Rinneadh na rialacháin iomchuí faoi Ionstraim Reachtúil Uimh. 341 de 1994, dar teideal Rialacháin na Séadchomharthaí Náisiúnta (Taifead ar Shéadchomharthaí a Thaispeáint), 1994.

Sa lámhleabhar seo tá liosta de na séadchomharthaí agus de na háiteanna a taifeadadh faoi Alt 12 (1) den Acht do Chontae Thiobraid Árann (Thuaidh) a thaispeántar in eindí leis an tsraith léarscáileanna do Chontae Thiobraid Árann (Thuaidh) a dtaispeántar na séadchomharthaí agus na háiteanna atá taifeadta.

## **Séadchomharthaí agus Áiteanna a áirítear sa Taifead a Chosaint**

Foráiltear le hAlt 12 (3) den Acht go gcosnófar séadchomharthaí agus áiteanna a áirítear sa taifead agus sonraítear ann -

*"I gcás go mbeartaíonn úinéir nó áititheoir [nach é an tAire] séadchomhartha nó áite atá taifeadta faoi fho-alt (1) den alt seo, nó go mbeartaíonn aon duine, aon obair a dhéanamh, nó go gcuireann sé faoi deara nó go gceadaíonn sé aon obair a dhéanamh ag an séadchomhartha sin nó ag an áit sin, nó i ndáil leo, tabharfaidh sé fógra i scríbhinn [don Aire] go bhfuil sé beartaithe aige an obair a dhéanamh agus ní dhéanfaidh sé, ach amháin i gcás fíorphráinne agus le toiliú [an Aire], an obair a thosú go ceann tréimhse dhá mhí tar éis an fógra a bheith tugtha."*

**Aon duine a sháraíonn an riachtanas seo maidir le fógra dhá mhí a thabhairt don Aire Ealaíon, Oidhreacht, Gaeltachta agus Oileán i dtaca le hoibreacha atá beartaithe ag séadchomhartha nó áit thaifeadta, nó i ndáil leo, beidh sé ciontach i gcion (faoi Alt 13 den Acht) agus dlífeair, ar é a chiontú go hachomair, uaspionós d'fhíneáil £1000 agus príosúnacht 12 mhí agus, ar é a chiontú ar díotáil, uaspionós d'fhíneáil £50,000 agus príosúnacht 5 bliana, a chur air.**

Ba chóir a thabhairt faoi deara leis go ndearnadh Acht na Séadchomharthaí Náisiúnta (Leasú), 1987 (Acht 1987) a leasú le hAlt 16 d'Acht na Séadchomharthaí Náisiúnta (Leasú), 1994 ionas, faoi Alt 2 (1) (a) (iv) den Acht sin, **go gcoiscítear feiste bhraite a úsáid nó seilbh a bheith ar fheiste bhraite**

*"i séadchomhartha nó ag láithreán séadchomhartha a bheidh taifeadta faoi alt 12 d'Acht na Séadchomharthaí Náisiúnta (Leasú), 1994,"*

*seachas le toiliú [an Aire]*

*arna dheonú faoi fhorálacha Alt 2 d'Acht 1987.*

**Duine a sháraíonn na forálacha thuas i ndáil le feistí braite a úsáid nó seilbh a bheith ar fheistí braite, beidh sé ciontach i gcion (faoi Alt 2 (5) d'Acht 1987) agus dlífeair (faoi Alt 23 (1) d'Acht 1987), ar é a chiontú go hachomair, uaspionós d'fhíneáil £1000 agus príosúnacht 6 mhí nó, ar é a chiontú ar díotáil, uaspionós d'fhíneáil £50,000 agus príosúnacht 12 mhí, a chur air.**

Ba chóir a thabhairt faoi deara, de bhreis air sin, go bhféadfaidh comhalta den Gharda Síochána, faoi Alt 7 (1) (a) d'Acht na Séadchomharthaí Náisiúnta (Leasú), 1994,

*"feiste bhraite a fhaightear i séadchomhartha, ag láithreán séadchomhartha, nó i gcomharsanacht séadchomhartha"*

ar séadchomhartha é atá taifeadta faoi Alt 12 den Acht, a urghabháil agus a choinneáil gan bharántas mura bhfuil toiliú [an Aire] faighte ag an duine a bhfuil seilbh aige ar an bhfeiste de réir fhorálacha Alt 2 d'Acht 1987.

## Faisnéis atá mar Bhonn don Taifead

Maidir leis an bhfaisnéis ar a bhfuil liosta na séadchomharthaí agus na n-áiteanna do gach contae agus na léarscáileanna a thaispeánann na séadchomharthaí agus na háiteanna sin bunaithe, tagann sí ón bhfaisnéis sin a úsáideadh do na Taifid ar Láithreáin agus ar Shéadchomharthaí neamhrechtúla a d'eisigh an tSeirbhís Séadchomharthaí Náisiúnta agus Maoine Stairiúla roimhe seo do gach contae, ach cuireadh séadchomharthaí áirithe leo agus níor aistríodh iontrálacha áirithe sna Taifid ar Láithreáin agus ar Shéadchomharthaí isteach sa taifead reachtúil mar go dtagraíonn siad do ghnéithe a bhfuarthas amach arna n-iniúchadh nach dtuilleann siad go gcuirfí isteach sa taifead sin iad nó nach féidir iad a aimsiú le dóthain cruinnis le go gcuirfí isteach iad.

## Leagan Amach an Liosta

Tá na séadchomharthaí agus na háiteanna taifeadta i ngach contae uimhrithe de réir Léarscáileanna na Suirbhéireachta Ordanáis den scála Sé Orlach in aghaidh an Mhíle ("Bileoga 6 Orlach") don chontae, agus leagtar amach an iontráil do gach séadchomhartha agus áit i gcúig cholún faoi na ceannteidil seo a leanas (tugtar an nod a úsáidtear sa liosta féin idir lúibíní i ndiaidh gach ceannteidil):

- 1 Uimhir an tSéadchomhartha (MON. NO.)
- 2 Uimhir / Plean / Rian Bhileog 6 Orlach na Suirbhéireachta Ordanáis (SH/PL/TR)
- 3 Comhordanáidí na hEangaí Náisiúnta (NAT.GRID.)
- 4 Ainm (neacha) Baile / Bailte Fearainn (TOWNLAND)
- 5 Aicmiú

### ***1 Uimhir an tSéadchomhartha***

Tagraíonn sé seo don uimhir aitheantais shainiúil a thugtar do na séadchomharthaí agus do na háiteanna araon a thaifeadtar sa taifead agus tugtar í sa bhfoirm chéanna leis an sampla seo a leanas a thagraíonn don chéad séadchomhartha nó áit ar Bhileog 6 Orlach Uimhir 61 de chuid na Suirbhéireachta Ordanáis do Chontae Thiobraid Árann (Thuaidh):

TN061-001---

Tá cód aitheantais dhá litir tugtha do gach contae, agus is é seo atá mar chéad eilimint san uimhir aitheantais. Tugann an chéad eilimint eile (sa sampla thuas an 061- a thagann tar éis chód an chontae) an uimhir de chuid léarscáil 6 Orlach na Suirbhéireachta Ordanáis ar a bhfuil an séadchomhartha suite. Is amhlaidh atá an fhleasc ann chun soláthar a dhéanamh do Bhileoga na Suirbhéireachta Ordanáis le hiataín A agus B agus sna cásanna sin thabharfaí uimhir na Bileoige san fhoirm (mar shampla) 001A nó 001B mar is iomchuí.

Tugann an eilimint deiridh uimhir an tséadchomhartha nó na háite laistigh de sheicheamh uimhreacha na séadchomharthaí ar an mBileog 6 Orlach áirithe de chuid na Suirbhéireachta Ordanáis, sa sampla thuas sin é an 001--- ag an deireadh. Tugann an chéad dá cheann de na trí fhleasc ag an deireadh deis ar uimhir shéadchomhartha amháin a thabhairt do shéadchomharthaí nó d'áiteanna atá suite gar dá chéile nó atá bainteach go dlúth le chéile ach san am céanna iad a aithint ina n-aonar trí fho-uimhriú a úsáid san fhoirm (mar shampla) 00101-, 00102-, 00103- etc. mar is iomchuí. Tá an fhleasc dheiridh ann chun soláthar a dhéanamh do chás ina bhfuil séadchomhartha nó áit roinnte idir dhá Bhileog 6 Orlach nó níos mó de chuid na Suirbhéireachta Ordanáis agus sa chás sin cuirtear réiltín ag deireadh an dara huimhir shéadchomhartha agus na huimhreacha ina dhiaidh sin a bhaineann leis an séadchomhartha sin nó leis an áit sin a thugann (mar shampla) an fhoirm 001--\*.

### ***Uimhriú Neamh-Sheicheamhach***

Is éard is cúis le bearnaí i seicheamh uimhreacha na séadchomharthaí d'aon Bhileog 6 Orlach ar leith de chuid na Suirbhéireachta Ordanáis gur cuireadh iontrálacha sa Taifead neamhrechtúil ar Láithreáin agus ar Shéadchomharthaí isteach in aon uimhir shéadchomhartha amháin sa taifead reachtúil nó, ar na cúiseanna a thugtar san alt dar teideal "**Faisnéis atá mar Bhonn don Taifead**", nár aistríodh iontrálacha áirithe sa Taifead neamhrechtúil ar Láithreáin agus ar Shéadchomharthaí isteach sa taifead reachtúil.

## **2 Uimhir / Plean / Rian Bhileog 6 Orlach na Suirbhéireachta Ordanáis**

Tá gach Bileog 6 Orlach de chuid na Suirbhéireachta Ordanáis roinnte i sé chuid déag atá ar cóimhaid ar a dtugtar Pleananna, agus tá gach ceann de na Pleananna sin roinnte i sé chuid atá ar cóimhaid ar a dtugtar Rianta. Is féidir suíomh ginearálta séadchomhartha nó áite ar bhileog 6 Orlach na Suirbhéireachta Ordanáis a thabhairt mar sin trí úsáid a bhaint as córas an Phlean agus an Riain.

## **3 Comhordanáidí na hEangái Náisiúnta**

Cuireann na comhordanáidí deich bhfigiúr a thugtar sa cholún seo suíomh gach séadchomhartha nó áite in iúl le tagairt don Eangach Náisiúnta.

## **4 Ainm (neacha) Baile / Bailte Fearainn**

Tugtar sa cholún seo an baile nó na bailte fearainn ina bhfuil séadchomhartha nó áit.

## **5 Aicmiú**

Tugann an t-aicmiú cur síos gairid ar chineál gach séadchomhartha nó áite atá taifeadta.

## **Leagan Amach na Léarscáileanna**

Is é atá sna léarscáileanna ar a dtaispeántar na séadchomharthaí agus na háiteanna taifeadta cóipeanna laghdaithe de Léarscáileanna na Suirbhéireachta Ordanáis den scála Sé Orlach in aghaidh an Mhíle ("Bileoga 6 Orlach"), i.e. scála 1:10, 560. Na léarscáileanna atá ann dá thoradh sin tá siad ar scála de thart ar 1:12, 500. Mar a mhínítear sa roinn "**Leagan Amach an Liosta**", liostaítear agus uimhrítear séadchomharthaí agus áiteanna de réir Bhileog 6 Orlach na Suirbhéireachta Ordanáis.

### ***An tSlí a dTaispeántar Séadchomharthaí agus Áiteanna***

Taispeántar na séadchomharthaí agus na háiteanna taifeadta ar na léarscáileanna trí chiorcal nó bosca mar is iomchuí a chur timpeall orthu le líne dhubh. I gcásanna ar leith cuirtear ciorcal nó bosca timpeall ar roinnt séadchomharthaí nó áiteanna lena chéile toisc iad a bheith an-ghairid dá chéile nó bainteach le chéile. Na ciorcail agus na boscaí atá curtha timpeall ar na séadchomharthaí agus ar na háiteanna taifeadta tá siad beartaithe chun iad a thaispeáint ach gan a méid cruinn a shainiú.

### ***Tagairt a dhéanamh ó na Léarscáileanna don Liosta***

Déantar leagan giorraithe den uimhir shéadchomhartha iomchuí, mar a thugtar í sa liosta, a chlóbhualadh i gcarachtair mhóra in aice gach ciorcail nó bosca. Fágfar ar lár na heilimintí den uimhir shéadchomhartha a léiríonn uimhir na Bileoige 6 Orlach agus cód an chontae. Mar shampla, mar a mhínítear sa roinn "**Leagan Amach an Liosta**", tá an uimhir shéadchomhartha TN061-001--- ag an gcéad séadchomhartha nó áit ar Bhileog 6 Orlach Uimhir 61 do Chontae Thiobraid Árann (Thuaidh). Tá an uimhir 1 clóbhuailte in aice an chiorcail nó an bhosca a thaispeánann an séadchomhartha sin nó an áit sin ar an léarscáil. Tá an uimhir shéadchomhartha TN061-002--- ag an gcéad séadchomhartha nó áit taifeadta eile ar Bhileog 6 Orlach Uimhir 61 do Chontae Thiobraid Árann (Thuaidh) agus beidh an uimhir 2 clóbhuailte in aice an chiorcail nó an bhosca iomchuí ar an léarscáil.

De ghnáth téann seicheamh uimhrithe na séadchomharthaí agus na n-áiteanna ar gach Bileog 6 Orlach de chuid na Suirbhéireachta Ordanáis ó chlé go deas trasna na bileoige sin i mbandaí a bhíonn cothrománach cuid mhaith, ach i gcás séadchomharthaí nó áiteanna a cuireadh isteach i ndiaidh chríochnú an uimhrithe tosaigh cuireadh ag deireadh sheicheamh na n-uimhreacha iad.



## ***Seoladh le haghaidh Fiosrúchán, Fógraí agus Iarratas***

Ba chóir fiosrúcháin, fógraí i leith oibreacha a bheartaítear a dhéanamh ag séadchomharthaí nó áiteanna taifeadta, nó i ndáil leo, nó iarratais ar thoiliú le feistí braite a úsáid, a sheoladh chuig an seoladh seo a leanas:

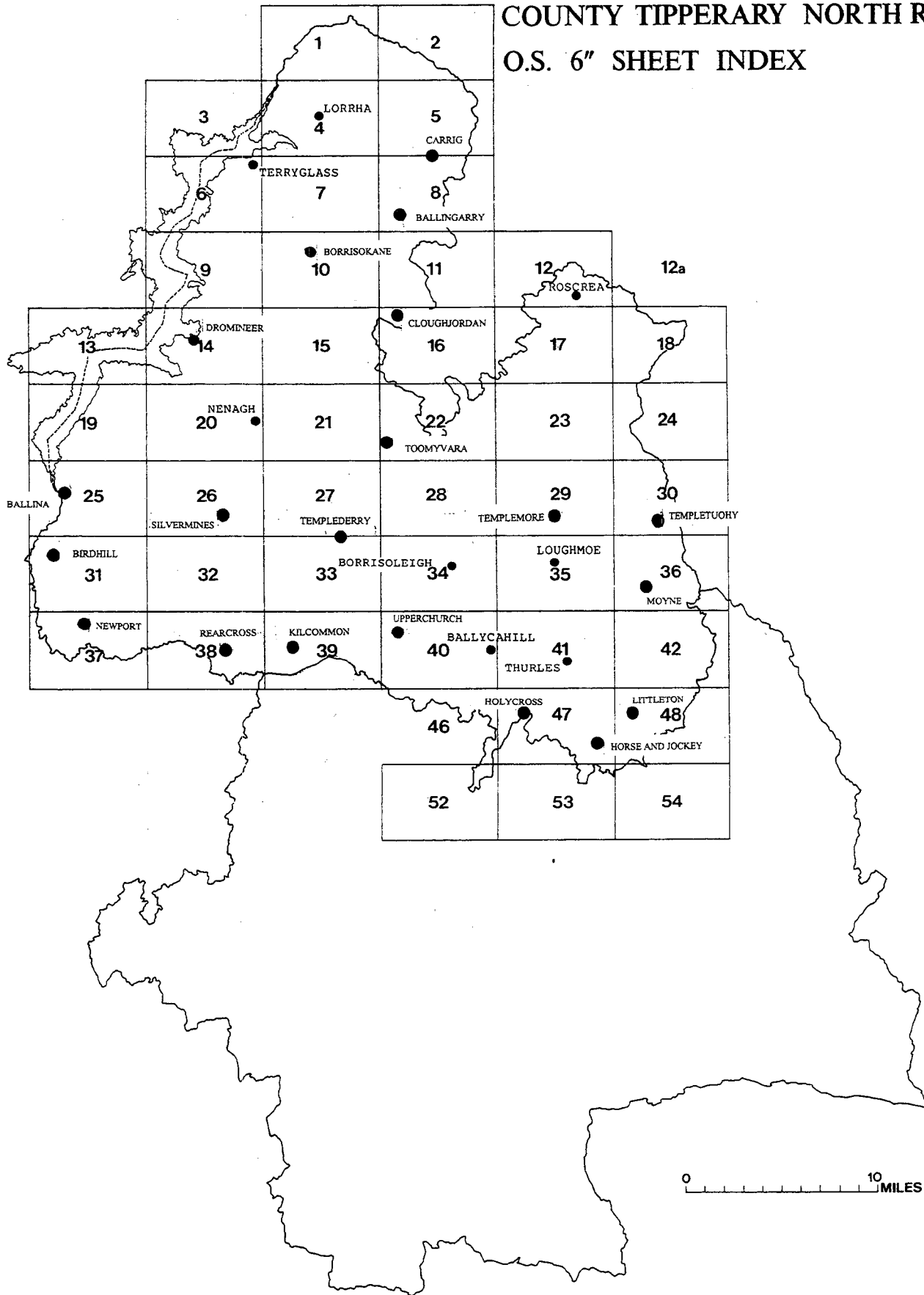
**An tSeirbhís Séadchomharthaí Náisiúnta agus Maoine Stairiúla,  
Dúchas - The Heritage Service,  
51 Faiche Stiabhna,  
Baile Átha Cliath 2.  
Teil. (01) 6613111**

### **Fáil ar Achtanna agus Rialacháin**


Is féidir na hAchtanna agus na Rialacháin dá dtagraítear thuas a cheannach ó:

**Oifig Dhíolta Foilseachán Rialtais,  
Teach Sun Alliance,  
Sráid Theach Laighean,  
Baile Átha Cliath 2.  
Teil. (01) 6613111**

# COUNTY TIPPERARY NORTH RIDING O.S. 6" SHEET INDEX



31a




**List of Recorded Monuments and Places**

**County of Tipperary (North Riding)**

**Liosta de Shéadchomharthaí agus d'Áiteanna Taifeadta**

**Contae Thiobraid Árainn (Thuaidh)**



SHEET NO.- 001-

MON. NO.	SH/PL/TR	NAT. GRID	TOWNLAND	CLASSIFICATION
TN001-001---	001-/07/4	19295/21089	REDWOOD (DORRHA PR)	ARCHAEOLOGICAL COMPLEX
TN001-00101-	001-/11/4	19293/20981	REDWOOD (LORRHA PR)	TOWER HOUSE
TN001-00102-	001-/11/5	19299/20972	REDWOOD (LORRHA PR)	ENCLOSURE (S) SITE
TN001-00103-	001-/11/5	19299/21972	REDWOOD (DORRHA PR)	TOGHER
TN001-00104-	001-/11/4	19293/20980	REDWOOD (LORRHA PR)	SHEELA-NA-GIG
TN001-002---	001-/11/1	19291/21010	REDWOOD (DORRHA PR)	EARTHWORK
TN001-003---	001-/11/5	19346/20954	REDWOOD (DORRHA PR)	ENCLOSURE SITE
TN001-004---	001-/16/1	19459/20919	REDWOOD (DORRHA PR)	ENCLOSURE SITE
TN001-005---	001-/12/6	19628/20971	COOLROSS (DORRHA PR)	RINGFORT (RATH \ CASHEL)
TN001-006---	001-/14/6	19178/20795	BALLYMACEGAN	RING-BARROW
TN001-007---	001-/15/1	19271/20858	REDWOOD (LORRHA PR)	ENCLOSURE
TN001-008---	001-/15/5	19366/20823	REDWOOD (DORRHA PR)	ENCLOSURE SITE
TN001-009---	001-/15/5	19358/20784	REDWOOD (LORRHA PR)	ENCLOSURE SITE
TN001-010---	001-/15/6	19386/20788	REDWOOD (DORRHA PR)	ENCLOSURE
TN001-011---	001-/16/1	19539/20868	BALLYEA (DORRHA PR) REDWOOD (DORRHA PR)	ENCLOSURE
TN001-012---	001-/16/3	19641/20913	COOLROSS (DORRHA PR) DERRY (DORRHA PR)	RINGFORT (RATH \ CASHEL)
TN001-013---	001-/16/6	19689/20812	DERRY (DORRHA PR)	CHURCH AND GRAVEYARD
TN001-014---	001-/14/5	19055/20834	BALLYMACEGAN	CASTLE POSSIBLE SITE
TN001-015---	001-/15/4	19269/20821	REDWOOD (LORRHA PR)	DWELLING POSSIBLE SITE

SHEET NO.- 002-

MON. NO.	SH/PL/TR	NAT. GRID	TOWNLAND	CLASSIFICATION
TN002-001---	002-/13/1	19706/20876	COOLROSS (DORRHA PR)	RINGFORT (RATH \ CASHEL)
TN002-002---	002-/13/4	19715/20793	DERRY (DORRHA PR)	RINGFORT (RATH \ CASHEL) SITE
TN002-003---	002-/14/1	20003/20863	ANNAGH (DORRHA PR)	RECTANGULAR ENCLOSURE SITE
TN002-004---	002-/14/6	20144/20823	ANNAGH (DORRHA PR)	ENCLOSURE SITE

SHEET NO.- 003-

MON. NO.	SH/PL/TR	NAT. GRID	TOWNLAND	CLASSIFICATION
TN003-00101-	003-/12/6	18674/20333	LEHINCH	FORTIFIED HOUSE
TN003-00102-	003-/12/6	18671/20333	LEHINCH	BAWN



SHEET NO.- 004-

MON. NO.	SH/PL/TR	NAT. GRID	TOWNLAND	CLASSIFICATION
TN004-001---	004-/01/2	18871/20746	PORTLAND ISLAND	ENCLOSURE POSSIBLE
TN004-002---	004-/01/3	18902/20706	PORTLAND LITTLE	CASTLE
TN004-00301-	004-/02/6	19212/20663	GRANGE (LORRHA PR)	ENCLOSURE SITE
TN004-00302-	004-/03/4	19220/20666	GRANGE (LORRHA PR)	ENCLOSURE POSSIBLE
TN004-004---	004-/03/2	19369/20756	REDWOOD (LORRHA PR)	ENCLOSURE
TN004-005---	004-/04/2	19574/20691	NEWTOWN (DORRHA PR)	WATERMILL - HORIZONTAL
TN004-006---	004-/04/6	19655/20636	LISBALLYARD	ENCLOSURE POSSIBLE
TN004-00701-	004-/04/6	19682/20643	LISHEEN (DORRHA PR)	HOLY WELL
TN004-00702-	004-/04/6	19684/20643	LISHEEN (DORRHA PR)	HOLY TREE
			LISBALLYARD	
TN004-00703-	004-/04/6	19682/20643	LISHEEN (DORRHA PR)	BULLAUN STONE
			LISBALLYARD	
TN004-008---	004-/05/5	18830/20438	PORTLAND	CHURCH AND GRAVEYARD
TN004-009---	004-/10/1	19005/20434	ANNAGH (LORRHA PR)	TREE RING POSSIBLE
TN004-010---	004-/06/6	19196/20456	LORRHA	TOWN
TN004-01001-	004-/6 /6	19196/20456	LORRHA	FRIARY CHURCH
TN004-01002-	004-/06/6	19158/20450	LORRHA	GRAVE-SLAB
TN004-01003-	004-/06/6	19161/20451	LORRHA	BULLAUN STONE
TN004-01004-	004-/06/6	19161/20451	LORRHA	BULLAUN STONE
TN004-01005-	004-/6 /6	19196/20456	LORRHA	MILL
TN004-01006-	004-/6 /6	19196/20456	LORRHA	PRIORY CHURCH
TN004-01007-	004-/6 /6	19196/20456	LORRHA	HOLY WELL
TN004-01008-	004-/6 /6	19196/20456	LORRHA	CHURCH AND GRAVEYARD
TN004-01009-	004-/6 /6	19196/20456	LORRHA	HIGH CROSS
TN004-01010-	004-/06/6	19198/20453	LORRHA	HIGH CROSS
TN004-01011-	004-/06/6	19196/20474	LORRHA	ECCLESIASTICAL ENCLOSURE

SHEET NO.- 004-

MON. NO.	SH/PL/TR	NAT.GRID	TOWNLAND	CLASSIFICATION
TN004-01012-	004-/6 /6	19196/20456	LORRHA	MOTTE AND BAILEY
TN004-011---	004-/07/4	19273/20461	LORRHA	ENCLOSURE SITE
TN004-01201-	004-/07/6	19431/20456	CURRAGHGLASS (LORRHA PR)	CHURCH
TN004-01202-	004-/07/6	19447/20468	CURRAGHGLASS (LORRHA PR)	SETTLEMENT DESERTED POSSIBLE
TN004-013---	004-/08/3	19648/20578	CULLAGH	ENCLOSURE
TN004-014---	004-/08/6	19675/20506	CULLAGH	RINGFORT (RATH \ CASHEL)
TN004-015---	004-/09/1	18759/20406	LEHINCH	WINDMILL
TN004-016---	004-/10/2	19056/20410	ANNAGH (LORRHA PR)	ENCLOSURE (S) SITE
TN004-017---	004-/10/2	19128/20398	LORRHA	RINGFORT (RATH \ CASHEL) POSSIBLE
TN004-018---	004-/10/3	19212/20420	LORRHA	ENCLOSURE SITE
TN004-020---	004-/11/1	19276/20366	LORRHA	ENCLOSURE
TN004-021---	004-/11/3	19448/20388	LISSAGADDA	ENCLOSURE
TN004-022---	004-/12/1	19512/20408	ABBEVILLE	ARCHAEOLOGICAL COMPLEX
TN004-02201-	004-/12/1	19510/20420	ABBEVILLE	TOWER HOUSE
TN004-02202-	004-/12/1	19508/20421	ABBEVILLE	BAWN
TN004-02203-	004-/12/1	19511/20420	ABBEVILLE	ORATORY
TN004-02204-	004-/12/1	19514/20393	ABBEVILLE	SETTLEMENT DESERTED
TN004-02205-	004-/12/1	19513/20424	ABBEVILLE	HOUSE
TN004-02206-	004-/12/1	19512/20417	ABBEVILLE	WATERMILL
TN004-023---	004-/12/1	19475/20425	ABBEVILLE	ENCLOSURE (S) SITE
TN004-024---	004-/12/3	19628/20437	LISSERNANE	ENCLOSURE SITE
TN004-025---	004-/12/3	19701/20412	LISSERNANE	ENCLOSURE
TN004-026---	004-/12/4	19535/20330	ABBEVILLE	RINGFORT (RATH \ CASHEL)
TN004-027---	004-/12/5	19577/20355	ABBEVILLE	ENCLOSURE POSSIBLE
TN004-028---	004-/12/6	19646/20336	ASHPARK	RING-BARROW
TN004-029---	004-/13/4	18735/20156	SLEVOIR	CASTLE SITE

SHEET NO.- 004-

MON. NO.	SH/PL/TR	NAT.GRID	TOWNLAND	CLASSIFICATION
TN004-030---	004-/14/2	19122/20223	BALLYQUIRK	TOWER HOUSE
TN004-031---	004-/14/6	19177/20188	KILFADDA	ENCLOSURE SITE
TN004-032---	004-/15/3	19419/20272	KILCARREN	CASTLE SITE
TN004-03301-	004-/16/3	19681/20266	ASHPARK	ENCLOSURE SITE
TN004-03302-	004-/16/3	19676/20266	ASHPARK	ENCLOSURE
TN004-034---	004-/16/4	19497/20185	KILGASK	ENCLOSURE POSSIBLE SITE
TN004-035---	004-/16/5	19617/20185	DERRYBREEN	ENCLOSURE SITE
TN004-036---	004-/16/6	19626/20171	DERRYBREEN	ENCLOSURE SITE
TN004-037---	004-/12/3	19648/20429	LISSERNANE	ENCLOSURE POSSIBLE SITE
TN004-038---	004-/07/5	19315/20468	LORRHA	DWELLING POSSIBLE SITE

SHEET NO.- 005-

MON. NO.	SH/PL/TR	NAT. GRID	TOWNLAND	CLASSIFICATION
TN005-001---	005-/01/1	19724/20720	DERRY (DORRHA PR)	CASTLE POSSIBLE
TN005-002---	005-/01/3	19881/20745	GURTEEN (LOUGHKEEN PR)	DWELLING POSSIBLE
TN005-003---	005-/01/6	19867/20623	LELAGH	RINGFORT (RATH \ CASHEL)
TN005-004---	005-/02/1	19971/20714	GURTEEN (DORRHA PR)	WATERMILL (S)
TN005-005---	005-/02/1	19996/20718	GRAIGUE (DORRHA PR)	ECCLESIASTICAL REMAINS
TN005-00501-	005-/02/1	19996/20718	GRAIGUE (DORRHA PR)	CHURCH AND GRAVEYARD
TN005-00502-	005-/02/1	20007/20722	GRAIGUE (DORRHA PR)	ECCLESIASTICAL ENCLOSURE POSSIBLE
TN005-00601-	005-/02/1	19983/20701	GRAIGUE (DORRHA PR)	CASTLE SITE
TN005-00602-	005-/02/1	19983/20703	GRAIGUE (DORRHA PR)	BAWN SITE
TN005-00701-	005-/02/1	20019/20720	GRAIGUE (DORRHA PR)	HOLY WELL SITE
TN005-00702-	005-/02/1	20020/20718	GRAIGUE (DORRHA PR)	HOLY STONE SITE
TN005-008---	005-/02/6	20151/20631	SRADUFF	WATERMILL POSSIBLE SITE
TN005-009---	005-/03/1	20244/20709	ANNAGH (DORRHA PR)	ENCLOSURE SITE
TN005-010---	005-/03/5	20323/20612	KILLENAULE (DORRHA PR)	ENCLOSURE SITE
TN005-011---	005-/05/1	19769/20582	LISBALLYARD	ENCLOSURE SITE
TN005-012---	005-/05/2	19788/20583	ROSS (DORRHA PR)	RINGFORT (RATH \ CASHEL)
TN005-013---	005-/05/1	19781/20561	LISBALLYARD	ENCLOSURE SITE
TN005-014---	005-/05/2	19820/20550	ROSS (DORRHA PR)	ENCLOSURE SITE
TN005-015---	005-/05/2	19863/20531	ROSS (DORRHA PR)	LANDSCAPE FEATURE
TN005-016---	005-/05/3	19875/20556	ROSS (DORRHA PR)	CHURCH AND GRAVEYARD SITE POSSIBLE
TN005-017---	005-/05/4	19776/20517	LISBALLYARD	RECTANGULAR ENCLOSURE
TN005-018---	005-/05/5	19786/20479	LISBALLYARD	RINGFORT (RATH \ CASHEL)
TN005-019---	005-/05/5	19810/20499	RATH	ENCLOSURE
TN005-020---	005-/07/6	20385/20467	KILLEEN (LOUGHKEEN PR)	ENCLOSURE SITE
TN005-021---	005-/07/6	20420/20450	KILLEEN (LOUGHKEEN PR)	MOTTE AND BAILEY
TN005-022--*	005-/09/1	19703/20412	LISSERNANE	ENCLOSURE

SHEET NO.- 005-

MON. NO.	SH/PL/TR	NAT.GRID	TOWNLAND	CLASSIFICATION
TN005-023---	005-/10/1	19978/20408	WALSHPARK	LANDSCAPE FEATURE
TN005-024---	005-/14/2	20105/20280	CLONRASKIN	ENCLOSURE SITE
TN005-025---	005-/13/6	19907/20182	FADDAN MORE	ENCLOSURE
TN005-026---	005-/14/1	19960/20239	FADDAN MORE	ENCLOSURE POSSIBLE SITE
TN005-027---	005-/14/1	19989/20215	FADDAN MORE	ENCLOSURE POSSIBLE SITE
TN005-028---	005-/14/2	20046/20223	FADDAN MORE	TREE RING POSSIBLE
TN005-029---	005-/14/5	20054/20145	FADDAN MORE	TREE RING POSSIBLE
TN005-030---	005-/14/6	20178/20126	DOUGHKILL	SETTLEMENT
			CAHERHOEREIGH	
			BALLYKINASH	
			FADDAN BEG	
TN005-03001-	005-/14/6	20178/20123	DOUGHKILL	CASTLE SITE
TN005-031---	005-/14/6	20184/20139	BALLYKINASH	WINDMILL POSSIBLE
TN005-032---	005-/15/2	20297/20270	TINLOUGH (LOUGHKEEN PR)	DWELLING SITE POSSIBLE
TN005-033---	005-/15/5	20305/20131	CAHERHOEREIGH	RINGFORT (RATH \ CASHEL)
TN005-034---	005-/14/1	19997/20247	CLONFINANE	TREE RING POSSIBLE
TN005-035---	005-/12/5	20527/20355	BALLYLOUGHNANE	BRIDGE POSSIBLE SITE
TN005-03601-	005-/16/1	20485/20271	TINNAKILLY (LOUGHKEEN PR)	FORD SITE
TN005-03602-	005-/16/1	20483/20271	TINNAKILLY (LOUGHKEEN PR)	BATTLEFIELD SITE
TN005-039---	005-/09/6	19910/20294	SHARRAGH	TOGHER
TN005-040---	005-/09/6	19921/20287	CLONFINANE	MASS ROCK

SHEET NO. - 006-

MON. NO.	SH/PL/TR	NAT. GRID	TOWNLAND	CLASSIFICATION
TN006-001---	006-/03/3	18426/20075	GORTMORE (TERRYGLASS PR)	ENCLOSURE
TN006-002---	006-/03/6	18456/20002	GORTMORE (TERRYGLASS PR)	ENCLOSURE POSSIBLE
TN006-003---	006-/04/2	18642/20047	CARROWNAGLOGH	TOWN
			TERRYGLASS	
			CORNAMULT	
			SLEVOIR	
			CROSSANAGH	
TN006-00301-	006-/4 /2	18642/20047	CARROWNAGLOGH	MONASTIC COMPLEX
			CROSSANAGH	
			TERRYGLASS	
			CORNAMULT	
			SLEVOIR	
TN006-00302-	006-/04/2	18641/20056	CARROWNAGLOGH	ECCLESIASTICAL ENCLOSURE
			TERRYGLASS	
			CORNAMULT	
			SLEVOIR	
			CROSSANAGH	
TN006-00303-	006-/4 /2	18642/20047	TERRYGLASS	CHURCH AND GRAVEYARD
TN006-00304-	006-/4 /2	18642/20047	CARROWNAGLOGH	BAWN
TN006-00305-	006-/4 /2	18642/20047	CARROWNAGLOGH	HOLY WELL
TN006-00306-	006-/4 /2	18642/20047	CARROWNAGLOGH	LINEAR EARTHWORK
TN006-004---	006-/04/3	18654/20084	SLEVOIR	HOLY WELL SITE
TN006-005---	006-/07/3	18445/19908	DROMINAGH	ENCLOSURE
TN006-00601-	006-/07/4	18302/19835	DROMINAGH DEMESNE	TOWER HOUSE
TN006-00602-	006-/07/4	18302/19837	DROMINAGH DEMESNE	BAWN
TN006-007---	006-/07/6	18467/19839	SHANAKILL LOWER	LANDSCAPE FEATURE

SHEET NO. - 006-

MON. NO.	SH/PL/TR	NAT.GRID	TOWNLAND	CLASSIFICATION
SHANAKILL UPPER				
TN006-008---	006-/08/1	18550/19890	TERRYGLASS	ENCLOSURE
TN006-009---	006-/11/3	18423/19727	BALLINDERRY (KILBARRON PR)	ENCLOSURE
TN006-01001-	006-/11/6	18463/19714	BALLINDERRY (KILBARRON PR)	ENCLOSURE
TN006-01002-	006-/11/6	18463/19715	BALLINDERRY (KILBARRON PR)	CHILDREN'S BURIAL GROUND
TN006-011---	006-/12/4	18499/19715	NEWLAWN	WATERMILL POSSIBLE
TN006-012---	006-/12/4	18490/19679	BALLINDERRY (KILBARRON PR)	ENCLOSURE
TN006-013---	006-/12/6	18728/19653	CLOONINIHY	ENCLOSURE SITE
TN006-014---	006-/15/3	18430/19614	BALLINDERRY (KILBARRON PR)	ENCLOSURE POSSIBLE
TN006-015---	006-/16/1	18534/19627	GARRANE (KILBARRON PR)	CASHEL POSSIBLE
TN006-016---	006-/16/2	18607/19618	GARRANE (KILBARRON PR)	ENCLOSURE POSSIBLE
TN006-017---	006-/16/2	18624/19603	CLOONINIHY	FORD SITE
			GARRANE (KILBARRON PR)	
			KILLEA (FINNOE PR)	
TN006-018---	006-/16/3	18652/19570	KYLETOMBRICKANE	WATERMILL POSSIBLE SITE
TN006-019---	006-/16/4	18498/19528	KILLEA (FINNOE PR)	RINGFORT (RATH \ CASHEL) POSSIBLE
TN006-020---	006-/16/6	18713/19512	KYLETOMBRICKANE	ENCLOSURE SITE
TN006-021---	006-/04/5	18585/19985	TERRYGLASS	RINGFORT (RATH \ CASHEL) POSSIBLE
TN006-025---	006-/04/2	18583/20099	TERRYGLASS	CASTLE
TN006-026---	006-/04/2	18613/20088	TERRYGLASS	HOLY WELL
TN006-027---	006-/07/5	18334/19841	DROMINAGH DEMESNE	HOUSE

SHEET NO.- 007-

MON. NO.	SH/PL/TR	NAT. GRID	TOWNLAND	CLASSIFICATION
TN007-001---	007-/02/3	19143/20045	KILCOMMON (AGLISHCLOGHANE PR)	ECCLESIASTICAL ENCLOSURE
TN007-00201-	007-/02/3	19204/20080	KILFADDA	CASTLE
TN007-00202-	007-/02/3	19203/20081	KILFADDA	BAWN
TN007-003---	007-/03/4	19219/19984	FORTMOY	WATERMILL POSSIBLE SITE
TN007-004---	007-/03/5	19356/19969	BALLYHAUGH	ENCLOSURE POSSIBLE
TN007-005---	007-/03/5	19368/19989	BALLYHAUGH	RINGFORT (RATH \ CASHEL) POSSIBLE
TN007-006---	007-/03/6	19402/20019	BALLYHAUGH	TOWER HOUSE
TN007-007---	007-/04/2	19554/20045	LISDUFF (AGLISHCLOGHANE PR)	ENCLOSURE
TN007-008---	007-/04/2	19584/20060	LISDUFF (AGLISHCLOGHANE PR)	MOATED SITE
TN007-009---	007-/04/3	19681/20051	CLONESKA	MOUND SITE
TN007-010---	007-/04/3	19689/20059	CLONESKA	ENCLOSURE SITE
TN007-011---	007-/04/4	19506/19976	CAPPANAMUCK	ENCLOSURE SITE
TN007-012---	007-/04/4	19510/19993	LISDUFF (AGLISHCLOGHANE PR)	ENCLOSURE
TN007-013---	007-/04/5	19543/20011	LISDUFF (AGLISHCLOGHANE PR)	ENCLOSURE POSSIBLE
TN007-014---	007-/04/5	19617/20031	LACKABRACK (AGLISHCLOGHANE PR)	MOUND SITE
TN007-015---	007-/05/5	18820/19861	RORAN (TERRYGLASS PR)	ENCLOSURE SITE
TN007-016---	007-/05/5	18885/19863	RORAN (TERRYGLASS PR)	ENCLOSURE SITE
TN007-017---	007-/06/1	19014/19920	GORTNAGRANN	ENCLOSURE SITE
TN007-01801-	007-/06/5	19129/19859	LISHEENBOY	MOUND SITE
TN007-01802-	007-/06/5	19129/19859	LISHEENBOY	CIST POSSIBLE SITE
TN007-019---	007-/03/4	19293/19959	FORTMOY	RINGFORT (RATH \ CASHEL)
TN007-020---	007-/07/2	19322/19927	FORTMOY	RINGFORT (RATH \ CASHEL)
			GORTNAHULLA	
TN007-021---	007-/07/2	19351/19949	BALLYHAUGH	ENCLOSURE POSSIBLE SITE
TN007-022---	007-/07/2	19361/19948	BALLYHAUGH	CASHEL
TN007-023---	007-/07/3	19438/19942	BALLYCORMUCK	ENCLOSURE



SHEET NO. - 007-

MON. NO.	SH/PL/TR	NAT.GRID	TOWNLAND	CLASSIFICATION
TN007-024---	007-/07/3	19438/19918	BALLYCORMUCK	ENCLOSURE SITE
TN007-025---	007-/07/4	19246/19839	CLOONAWILLIN	ENCLOSURE
TN007-026---	007-/07/4	19286/19867	LISHEEN (AGLISHCLOGHANE PR)	ENCLOSURE SITE
TN007-027---	007-/07/5	19316/19858	LISHEEN (AGLISHCLOGHANE PR)	MOATED SITE
TN007-02801-	007-/07/6	19383/19861	FEIGH WEST  FEIGH	CHURCH AND GRAVEYARD
TN007-02802-	007-/07/6	19383/19860	FEIGH  FEIGH WEST  LISHEEN (AGLISHCLOGHANE PR)	ECCLESIASTICAL ENCLOSURE POSSIBLE
TN007-029---	007-/07/6	19445/19866	LISHEEN (AGLISHCLOGHANE PR)  FEIGH EAST	ENCLOSURE SITE
TN007-030---	007-/08/1	19497/19912	BALLYCORMUCK	RINGFORT (RATH \ CASHEL) POSSIBLE
TN007-031---	007-/08/2	19612/19902	MUNLUSK	ENCLOSURE
TN007-032---	007-/08/3	19661/19893	MUNLUSK	ENCLOSURE SITE POSSIBLE
TN007-033---	007-/08/4	19516/19813	KYLEBEG (AGLISHCLOGHANE PR)	HOLY WELL
TN007-034---	007-/08/4	19532/19807	KYLEBEG (AGLISHCLOGHANE PR)  CLOGHLEIGH (AGLISHCLOGHANE PR)	ECCLESIASTICAL REMAINS
TN007-03401-	007-/08/4	19533/19810	KYLEBEG (AGLISHCLOGHANE PR)  CLOGHLEIGH (AGLISHCLOGHANE PR)	ENCLOSURE
TN007-03402-	007-/08/4	19534/19807	KYLEBEG (AGLISHCLOGHANE PR)  CLOGHLEIGH (AGLISHCLOGHANE PR)	CHILDREN'S BURIAL GROUND
TN007-03403-	007-/08/4	19535/19808	KYLEBEG (AGLISHCLOGHANE PR)  CLOGHLEIGH (AGLISHCLOGHANE PR)	BULLAUN STONE
TN007-035---	007-/08/6	19690/19877	MUNNIA (BALLINGARRY PR, N.R.)	ENCLOSURE SITE
TN007-036--*	007-/09/4	18729/19650	CLOONINIHY	ENCLOSURE SITE
TN007-03701-	007-/09/5	18845/19648	TOMBRICKANE	FULACHT FIADH

SHEET NO.- 007-

MON. NO.	SH/PL/TR	NAT.GRID	TOWNLAND	CLASSIFICATION
TN007-03702-	007-/09/5	18847/19649	TOMBRICKANE	FULACHT FIADH
TN007-03703-	007-/09/5	18855/19650	TOMBRICKANE	FULACHT FIADH
TN007-038---	007-/09/6	18965/19678	TOMBRICKANE	ENCLOSURE
TN007-039---	007-/10/3	19150/19759	BALLYSPELLANE SOUTH	RINGFORT (RATH \ CASHEL)
TN007-040---	007-/10/5	19073/19714	GARRYARD (TERRYGLASS PR)	ENCLOSURE SITE
TN007-041---	007-/12/2	19594/19772	CLOGHLEIGH (AGLISHCLOGHANE PR)	EARTHWORK SITE POSSIBLE
TN007-042---	007-/12/3	19695/19758	LISBRYAN (AGLISHCLOGHANE PR)	RINGFORT (RATH \ CASHEL)
TN007-043---	007-/13/2	18865/19575	TOMBRICKANE	TOWER HOUSE
TN007-044---	007-/13/3	18950/19627	TOMBRICKANE	ENCLOSURE SITE
TN007-045---	007-/13/3	18944/19563	TOMBRICKANE	ENCLOSURE SITE
TN007-046---	007-/13/5	18814/19512	KYLETOMBRICKANE	ENCLOSURE POSSIBLE SITE
TN007-04701-	007-/13/5	18845/19518	KYLETOMBRICKANE	ENCLOSURE SITE
TN007-04702-	007-/13/5	18845/19518	KYLETOMBRICKANE	HOLY TREE SITE
TN007-048---	007-/13/6	18895/19504	TOMBRICKANE	HOUSE
TN007-049---	007-/13/6	18971/19533	TOMBRICKANE	ENCLOSURE
TN007-050---	007-/14/4	19029/19557	RATHMORE (BORRISOKANE PR) TOMBRICKANE	ENCLOSURE POSSIBLE
TN007-051---	007-/14/2	19079/19582	RATHMORE (BORRISOKANE PR)	TREE RING
TN007-052---	007-/14/2	19084/19579	RATHMORE (BORRISOKANE PR)	TREE RING SITE
TN007-053---	007-/14/5	19070/19489	FEE BEG RATHMORE (BORRISOKANE PR)	RINGFORT (RATH \ CASHEL) POSSIBLE
TN007-054---	007-/14/6	19216/19518	BALLYROURKE	ENCLOSURE
TN007-055---	007-/15/2	19337/19570	COOREVIN	ENCLOSURE
TN007-05601-	007-/15/3	19451/19630	USKANE	CASTLE POSSIBLE SITE
TN007-05602-	007-/15/3	19453/19628	USKANE	CHURCH AND GRAVEYARD
TN007-057---	007-/15/4	19293/19537	BALLYROURKE	ENCLOSURE

SHEET NO. - 007-

MON. NO.	SH/PL/TR	NAT.GRID	TOWNLAND	CLASSIFICATION
TN007-058---	007-/15/2	19377/19479	CLARKILL	RINGFORT (RATH \ CASHEL)
TN007-059---	007-/15/6	19419/19538	COOREVIN	DWELLING
TN007-060---	007-/16/3	19646/19573	BALLYLINA WEST	ENCLOSURE POSSIBLE
TN007-061---	007-/16/5	19551/19516	LISMALINE	RINGFORT (RATH \ CASHEL)
TN007-062---	007-/16/5	19551/19516	USKANE	RINGFORT (RATH \ CASHEL)
			BALLYLINA WEST	
TN007-063---	007-/16/5	19587/19493	BALLYLINA WEST	ENCLOSURE SITE
TN007-064---	007-/16/6	19657/19554	LISMALINE	ENCLOSURE POSSIBLE SITE
TN007-065---	007-/16/6	19652/19524	LISMALINE	ENCLOSURE
TN007-066---	007-/16/6	19691/19503	LISMALINE	RINGFORT (RATH \ CASHEL) POSSIBLE
TN007-06701-	007-/03/4	19264/19961	FORTMOY	FULACHT FIADH
TN007-06702-	007-/03/4	19265/19960	FORTMOY	FULACHT FIADH
TN007-068---	007-/03/3	19383/20083	BALLYHAUGH	FULACHT FIADH
TN007-06901-	007-/03/6	19448/19991	BALLYHAUGH	FULACHT FIADH
TN007-06902-	007-/03/6	19450/19990	BALLYHAUGH	FULACHT FIADH
TN007-070---	007-/13/6	18953/19480	TOMBRICKANE	FULACHT FIADH SITE
TN007-071---	007-/16/2	19550/19565	USKANE	FULACHT FIADH
TN007-072---	007-/16/5	19556/19547	USKANE	FULACHT FIADH
TN007-074---	007-/16/2	19542/19572	USKANE	FULACHT FIADH
TN007-075---	007-/12/6	19646/19711	RAHINANE (BALLINGARRY PR, N.R.)	SOUTERRAIN

SHEET NO.- 008-

MON. NO.	SH/PL/TR	NAT. GRID	TOWNLAND	CLASSIFICATION
TN008-001---	008-/01/2	19782/20046	ARRAGH MORE	ENCLOSURE SITE
TN008-002---	008-/01/3	19891/20065	CLONCORIG	WELL
TN008-003---	008-/01/6	19885/19972	ARRAGH BEG	ENCLOSURE
TN008-004---	008-/02/2	20042/20003	FADDAN MORE	RING-BARROW
TN008-005---	008-/02/3	20078/20061	BALLAGHGAR	ENCLOSURE SITE POSSIBLE
TN008-006---	008-/02/3	20141/20064	DOUGHKILL	SETTLEMENT
TN008-00601-	008-/02/3	20141/20064	DOUGHKILL	RINGFORT (RATH \ CASHEL) SITE
TN008-007---	008-/02/3	20129/20033	DOUGHKILL	RING-BARROW SITE POSSIBLE
TN008-008---	008-/02/3	20115/20024	BALLAGHGAR	RING-BARROW SITE POSSIBLE
TN008-009---	008-/02/5	20004/19936	CLOHASKIN	ENCLOSURE
TN008-01001-	008-/02/5	20037/19972	CLOHASKIN	HALL HOUSE
TN008-01002-	008-/02/5	20034/19972	CLOHASKIN	ENCLOSURE
TN008-011---	008-/02/6	20104/19929	LOUGHKEEN	ENCLOSURE SITE
TN008-012---	008-/02/6	20133/19925	LOUGHKEEN	HOLY WELL
TN008-01301-	008-/03/2	20276/20038	CASTLETOWN (LOUGHKEEN PR) KYLENAMUCK	HALL HOUSE
TN008-01302-	008-/03/2	20278/20039	CASTLETOWN (LOUGHKEEN PR) KYLENAMUCK	BAWN
TN008-014---	008-/05/1	19723/19860	MUNNIA (BALLINGARRY PR, N.R.)	ENCLOSURE SITE
TN008-015---	008-/05/2	19784/19864	LISMACRORY	DWELLING POSSIBLE
TN008-016---	008-/05/2	19824/19875	GURTEEN (BALLINGARRY PR, N.R.)	RINGFORT (RATH \ CASHEL)
TN008-017---	008-/05/3	19878/19897	GURTEEN (LOUGHKEEN PR)	ENCLOSURE SITE POSSIBLE
TN008-018---	008-/05/4	19710/19820	MUNNIA (BALLINGARRY PR, N.R.)	ENCLOSURE SITE
TN008-019---	008-/05/4	19761/19817	LISMACRORY	ENCLOSURE SITE
TN008-020---	008-/05/5	19784/19824	LISMACRORY	RINGFORT (RATH \ CASHEL)
TN008-021---	008-/05/5	19815/19834	LISMACRORY	MOUND

SHEET NO. - 008-

MON. NO.	SH/PL/TR	NAT.GRID	TOWNLAND	CLASSIFICATION
TN008-022---	008-/05/5	19817/19825	LISMACRORY	MOUND
TN008-023---	008-/05/6	19856/19840	GURTEEN (BALLINGARRY PR, N.R.)	ENCLOSURE SITE POSSIBLE
TN008-024---	008-/05/6	19867/19796	GURTEEN (BALLINGARRY PR, N.R.)	ENCLOSURE SITE
TN008-025---	008-/05/6	19872/19784	GURTEEN (BALLINGARRY PR, N.R.)	ENCLOSURE SITE
TN008-026---	008-/05/4	19735/19776	LISMACRORY	RINGFORT (RATH \ CASHEL)
			LISBRYAN (AGLISHCLOGHANE PR)	
TN008-027---	008-/09/2	19811/19745	BALLINGARRY	MOATED SITE
TN008-028---	008-/09/2	19833/19741	BALLINGARRY	MOATED SITE POSSIBLE SITE
TN008-029---	008-/09/3	19902/19759	GARRANE (BALLINGARRY PR, N.R.)	RINGFORT (RATH \ CASHEL)
TN008-03001-	008-/09/4	19745/19664	RAHINANE (BALLINGARRY PR, N.R.)	CASTLE POSSIBLE SITE
TN008-031---	008-/09/6	19854/19694	BALLINGARRY	ENCLOSURE SITE
TN008-032---	008-/09/6	19859/19699	BALLINGARRY	ENCLOSURE SITE
TN008-033---	008-/09/6	19873/19690	BALLINGARRY	ENCLOSURE SITE
TN008-034---	008-/09/5	19849/19634	BALLINGARRY	RINGFORT (RATH \ CASHEL)
TN008-035---	008-/09/3	19925/19711	BALLYMONA	ENCLOSURE SITE
TN008-03601-	008-/10/1	19939/19745	BALLYMONA	ENCLOSURE SITE
TN008-03602-	008-/10/1	19936/19741	BALLYMONA	ENCLOSURE POSSIBLE SITE
TN008-037---	008-/10/1	19983/19766	BALLYMONA	RINGFORT (RATH \ CASHEL)
			LACKA (LOUGHKEEN PR)	
TN008-038---	008-/10/5	20026/19653	BALLYMONA	ENCLOSURE SITE
TN008-039---	008-/10/5	20024/19632	BALLYMONA	ENCLOSURE SITE
TN008-040---	008-/10/6	20104/19682	LACKA (LOUGHKEEN PR)	RINGFORT (RATH \ CASHEL)
TN008-04101-	008-/11/1	20208/19742	LACKA (LOUGHKEEN PR)	CHILDREN'S BURIAL GROUND
TN008-04102-	008-/11/1	20206/19746	LACKA (LOUGHKEEN PR)	ENCLOSURE
TN008-042---	008-/13/1	19775/19566	BALLINGARRY	CASHEL
TN008-043---	008-/13/2	19783/19562	BALLINGARRY	RINGFORT (RATH \ CASHEL)

SHEET NO.- 008-

MON. NO.	SH/PL/TR	NAT.GRID	TOWNLAND	CLASSIFICATION
TN008-044---	008-/13/2	19798/19562	BALLINGARRY	ENCLOSURE SITE
TN008-045---	008-/13/2	19823/19615	BALLINGARRY	CHURCH AND GRAVEYARD
TN008-04601-	008-/13/2	19841/19571	BALLINGARRY	TOWER HOUSE SITE
TN008-04602-	008-/13/2	19844/19570	BALLINGARRY	BAWN
TN008-04603-	008-/13/2	19843/19573	BALLINGARRY	BEE-BOLES
TN008-047---	008-/13/4	19775/19499	CREERAGH (USKANE PR)	TOWER HOUSE SITE POSSIBLE
TN008-049---	008-/14/3	20143/19554	KILCUNNAHIN MORE	MOATED SITE POSSIBLE
TN008-05001-	008-/14/5	20048/19533	GORTINARABLE	DWELLING POSSIBLE
TN008-051---	008-/15/1	20168/19615	WINGFIELD	ENCLOSURE SITE
TN008-052---	008-/15/1	20181/19605	WINGFIELD	ENCLOSURE POSSIBLE SITE
TN008-053---	008-/15/1	20176/19594	WINGFIELD	ENCLOSURE SITE
TN008-054---	008-/01/4	19714/19933	LISMACRORY	RINGFORT (RATH \ CASHEL) POSSIBLE
TN008-055---	008-/03/1	20182/20060	PALLAS (LOUGHKEEN PR)	RINGFORT (RATH \ CASHEL) POSSIBLE
			CAHERHOEREIGH	
TN008-056---	008-/01/5	19818/19939	GURTEEN (BALLINGARRY PR, N.R.)	EARTHWORK POSSIBLE
TN008-057---	008-/07/1	20166/19882	LOUGHKEEN	ENCLOSURE SITE
TN008-058---	008-/06/3	20133/19911	LOUGHKEEN	CHURCH AND GRAVEYARD
TN008-059---	008-/10/1	19963/19720	BALLYMONA	DWELLING SITE

SHEET NO.- 009-

MON. NO.	SH/PL/TR	NAT. GRID	TOWNLAND	CLASSIFICATION
TN009-00101-	009-/06/3	18218/19255	CASTLETOWN (KILBARRON PR)	TOWER HOUSE
TN009-00102-	009-/06/3	18218/19256	CASTLETOWN (KILBARRON PR)	BAWN POSSIBLE
TN009-002---	009-/06/6	18230/19188	KILBARRON	HOLY WELL
TN009-003---	009-/07/4	18242/19183	KILBARRON	CHURCH AND GRAVEYARD
TN009-004---	009-/04/4	18538/19354	KILCOWRAN	RINGFORT (RATH \ CASHEL)
TN009-005---	009-/07/1	18288/19298	COOLBAUN (KILBARRON PR)	ENCLOSURE
TN009-006---	009-/07/1	18316/19288	COOLBAUN (KILBARRON PR)	TREE RING SITE
TN009-007---	009-/07/2	18386/19278	LISQUILLIBEEEN	TOWER HOUSE
TN009-008---	009-/07/3	18433/19300	CLONMAKILLADUFF	RINGFORT (RATH \ CASHEL) POSSIBLE
TN009-009---	009-/07/3	18438/19299	CLONMAKILLADUFF	TREE RING
TN009-010---	009-/07/5	18336/19221	KILBILLER	CHURCH AND GRAVEYARD POSSIBLE
TN009-011---	009-/07/5	18353/19198	KILBILLER	ENCLOSURE SITE
TN009-012---	009-/07/5	18384/19192	LISQUILLIBEEEN	ENCLOSURE SITE POSSIBLE
TN009-013---	009-/07/6	18417/19230	LISQUILLIBEEEN	ENCLOSURE SITE
TN009-014---	009-/07/6	18439/19210	LISQUILLIBEEEN	RINGFORT (RATH \ CASHEL)
TN009-015---	009-/07/6	18447/19175	LISQUILLIBEEEN	ENCLOSURE SITE
TN009-016---	009-/11/3	18465/19155	LISQUILLIBEEEN	TOWER HOUSE
TN009-017---	009-/08/4	18488/19187	CARRIGAGOWN NORTH	ENCLOSURE SITE POSSIBLE
TN009-018---	009-/08/4	18501/19219	FIRGROVE	ENCLOSURE SITE POSSIBLE
TN009-019---	009-/08/4	18535/19224	CARRIGAGOWN NORTH	ENCLOSURE POSSIBLE
TN009-020---	009-/08/4	18528/19198	CARRIGAGOWN NORTH	ENCLOSURE SITE
TN009-021---	009-/08/2	18583/19274	KILBEG (FINNOE PR)	RINGFORT (RATH \ CASHEL) POSSIBLE
TN009-022---	009-/08/3	18660/19256	OLDCOURT	CASHEL POSSIBLE
TN009-023---	009-/08/5	18614/19161	GARRYNCURRY	ENCLOSURE
TN009-024---	009-/11/2	18361/19090	KILBILLER	ENCLOSURE
TN009-025---	009-/12/1	18531/19115	GARRYNCURRY	HOLY WELL

SHEET NO.- 009-

MON. NO.	SH/PL/TR	NAT.GRID	TOWNLAND	CLASSIFICATION
TN009-026---	009-/12/1	18558/19082	SPRINGMOUNT (CLOGHPRIOR PR)	WELL POSSIBLE SITE
TN009-028---	009-/12/2	18648/19116	GLENAVIEGH	ENCLOSURE SITE
TN009-030---	009-/12/6	18689/19061	CARNEYWOODLANDS	ENCLOSURE SITE
TN009-031---	009-/12/5	18587/19043	DRUMMOND	RINGFORT (RATH \ CASHEL)
TN009-032---	009-/12/5	18582/19037	DRUMMOND	ENCLOSURE POSSIBLE SITE
TN009-033---	009-/12/5	18625/19028	CARNEYWOODLANDS DRUMMOND	ENCLOSURE SITE
TN009-034---	009-/16/2	18639/18987	GARRANACLEARY	CASHEL
TN009-035---	009-/16/3	18714/18996	CARNEYWOODLANDS	CASHEL POSSIBLE
TN009-036---	009-/15/1	18285/18984	ANNAGH (KILBARRON PR)	TOWER HOUSE
TN009-037---	009-/15/6	18430/18871	KNOCKANACARTAN	ENCLOSURE POSSIBLE SITE
TN009-038---	009-/14/3	18223/18944	CARRICK (KILBARRON PR) MEELICK	CRANNOG
TN009-039---	009-/15/4	18284/18853	JOHNSTOWN	DWELLING POSSIBLE
TN009-040---	009-/15/4	13316/18840	JOHNSTOWN	CHURCH AND GRAVEYARD
TN009-041---	009-/15/5	18402/18877	KNOCKANACARTAN	RINGFORT (RATH \ CASHEL)
TN009-042---	009-/15/3	18436/18971	BALLYCOLLITON	TOWER HOUSE
TN009-044---	009-/15/3	18462/18939	FROLICK	TREE RING SITE POSSIBLE
TN009-045---	009-/16/1	18499/18947	FROLICK	ENCLOSURE SITE
TN009-047---	009-/16/5	18593/18907	CLOGHPRIOR	CASTLE SITE
TN009-048---	009-/16/3	18679/18956	CARNEYWOODLANDS	ENCLOSURE SITE
TN009-049---	009-/16/3	18727/18965	CARNEYWOODLANDS	TREE RING
TN009-050---	009-/16/3	18717/18934	CARNEYWOODLANDS	ENCLOSURE SITE POSSIBLE
TN009-051---	009-/16/5	18632/18880	PARKBOY	ENCLOSURE SITE
TN009-052---	009-/16/5	18641/18864	PRIORPARK	CHURCH AND GRAVEYARD
TN009-053---	009-/16/6	18672/18893	PARKBOY	RINGFORT (RATH \ CASHEL)



SHEET NO. - 009-

MON. NO.	SH/PL/TR	NAT.GRID	TOWNLAND	CLASSIFICATION
TN009-054---	009-/16/6	18695/18900	PARKBOY	ENCLOSURE SITE POSSIBLE
TN009-055---	009-/16/6	18710/18875	WOODPARK	ENCLOSURE SITE
TN009-056---	009-/15/5	18400/18896	JOHNSTOWN	TREE RING POSSIBLE
TN009-057---	009-/16/5	18579/18838	PRIORPARK	ENCLOSURE
TN009-05801-	009-/08/4	18563/19210	CARRIGAGOWN NORTH	BURIAL GROUND SITE

SHEET NO.- 010-

MON. NO.	SH/PL/TR	NAT. GRID	TOWNLAND	CLASSIFICATION
TN010-001---	010-/02/2	19125/19477	RATHMORE (BORRISOKANE PR)	RINGFORT (RATH \ CASHEL)
TN010-002---	010-/02/3	19202/19445	BALLYHADEN	RINGFORT (RATH \ CASHEL)
TN010-003---	010-/02/4	18982/19393	FEE MORE	ENCLOSURE
TN010-004---	010-/01/6	18969/19371	BALLYFINBOY CURRAGHMORE (FINNOE PR) FEE MORE	FORD POSSIBLE SITE
TN010-00501-	010-/02/4	18986/19362	BALLYFINBOY	TOWER HOUSE
TN010-00502-	010-/02/4	18986/19362	BALLYFINBOY	SHEELA-NA-GIG
TN010-006---	010-/02/6	10150/19370	SHESHERAGHMORE	SETTLEMENT POSSIBLE
TN010-00601-	010-/02/6	19150/19370	SHESHERAGHMORE	CHURCH SITE AND GRAVEYARD
TN010-007---	010-/03/1	19276/19423	GREYFORT	TREE RING
TN010-009---	010-/03/2	19375/19481	CLARKILL	RINGFORT (RATH \ CASHEL)
TN010-010---	010-/03/4	19261/19357	GREYFORT	CASTLE POSSIBLE SITE
TN010-011---	010-/03/6	19426/19392	DRUMNAMAHANE	RINGFORT (RATH \ CASHEL)
TN010-012---	010-/04/2	19581/19478	DRUMINURE	RINGFORT (RATH \ CASHEL)
TN010-013---	010-/04/2	19579/19419	DRUMINURE	ENCLOSURE
TN010-014---	010-/04/3	19646/19462	SOPWELL	ENCLOSURE
TN010-015---	010-/04/3	19644/19446	SOPWELL	RINGWORK
TN010-01601-	010-/04/3	19653/19404	SOPWELL	ENCLOSURE SITE (S)
TN010-01602-	010-/04/3	19653/19405	SOPWELL	LINEAR FEATURE SITE
TN010-01701-	010-/04/3	19679/19401	SOPWELL	FORTIFIED HOUSE
TN010-01702-	010-/04/3	19679/19401	SOPWELL	BAWN
TN010-01801-	010-/04/4	19476/19331	DRUMNAMAHANE	TOWER HOUSE
TN010-01802-	010-/04/4	19476/19331	DRUMNAMAHANE	EARTHWORK (S)
TN010-019---	010-/05/2	18835/19259	BOHERLEIGH	ENCLOSURE SITE
TN010-020---	010-/05/2	18881/19292	CURRAGHMORE (FINNOE PR)	CHURCH SITE AND GRAVEYARD

SHEET NO.- 010-

MON. NO.	SH/PL/TR	NAT.GRID	TOWNLAND	CLASSIFICATION
TN010-021---	010-/05/4	18741/19186	CARNEY, COMMONS OF	CAIRN
TN010-022---	010-/06/2	19135/19269	SHESHERAGHMORE	ENCLOSURE SITE
TN010-023---	010-/06/4	19011/19207	BELLPARK	ENCLOSURE SITE
TN010-024---	010-/07/1	19280/19285	LISKINLAHAN	DWELLING POSSIBLE SITE
TN010-025---	010-/07/5	19369/19223	CROTTA	ENCLOSURE POSSIBLE SITE
TN010-027---	010-/07/6	19394/19187	BAWNMORE (USKANE PR)	ENCLOSURE POSSIBLE SITE
TN010-028---	010-/07/6	19382/19172	BALLYNAVIN	BRIDGE POSSIBLE SITE
TN010-029---	010-/08/1	19476/19252	DRUMNAMAHANE MIDDLETOWN	ENCLOSURE SITE POSSIBLE
TN010-03001-	010-/08/4	19472/19189	MIDDLETOWN	RINGFORT (RATH \ CASHEL)
TN010-03002-	010-/08/4	19472/19189	MIDDLETOWN	SOUTERRAIN POSSIBLE
TN010-031---	010-/08/3	19627/19305	DRUMNAMAHANEISLAND	ECCLESIASTICAL ENCLOSURE
TN010-032---	010-/09/4	18767/19013	CARNEYCASTLE	TREE RING POSSIBLE
TN010-033---	010-/10/1	19038/19092	BELLGROVE	ENCLOSURE POSSIBLE SITE
TN010-034---	010-/10/2	19062/19099	BELLGROVE BALLINDERRY (ARDCRONY PR)	ENCLOSURE POSSIBLE SITE
TN010-035---	010-/10/2	19112/19098	MOUNTFALCON	RINGFORT (RATH \ CASHEL) POSSIBLE SITE
TN010-036---	010-/10/4	19053/19045	BALLINDERRY (ARDCRONY PR)	TREE RING
TN010-037---	010-/10/5	19068/18999	BALLINDERRY (ARDCRONY PR)	ENCLOSURE POSSIBLE
TN010-038---	010-/10/5	19125/19069	BALLYRICKARD NORTH MOUNTFALCON	ENCLOSURE SITE
TN010-040---	010-/10/6	19195/19010	BALLYRICKARD NORTH	ENCLOSURE POSSIBLE SITE
TN010-041---	010-/11/3	19382/19143	BALLYNAVIN	TREE RING
TN010-042---	010-/12/4	19492/19044	KYLEBEG (MODREENY PR)	TREE RING
TN010-043---	010-/11/3	19385/19080	CLOGHKEATING	RINGFORT (RATH \ CASHEL)
TN010-044---	010-/11/4	19252/19053	MERTONHALL	ENCLOSURE POSSIBLE SITE

SHEET NO.- 010-

MON. NO.	SH/PL/TR	NAT.GRID	TOWNLAND	CLASSIFICATION
TN010-045---	010-/11/4	19285/19031	MERTONHALL	ENCLOSURE POSSIBLE SITE
TN010-046---	010-/11/5	19353/19077	CLOGHKEATING	HALL HOUSE
TN010-04701-	010-/11/5	19339/19029	CLOGHKEATING MERTONHALL	RINGFORT (RATH \ CASHEL) (S) CONJOINED
TN010-04702-	010-/11/5	19339/19028	CLOGHKEATING MERTONHALL	SWEATHOUSE POSSIBLE
TN010-048---	010-/11/6	19432/19065	KYLEBEG (MODREENY PR)	TREE RING
TN010-04901-	010-/11/3	19461/19120	BALLYNAVIN	CASTLE SITE
TN010-04902-	010-/11/3	19459/19123	BALLYNAVIN	BULLAUN STONE SITE
TN010-050---	010-/08/4	19505/19159	BALLYNAVIN	ENCLOSURE POSSIBLE SITE
TN010-051---	010-/12/4	19527/19031	KILLURANE	MOATED SITE POSSIBLE SITE
TN010-05201-	010-/13/1	18754/18993	CARNEYCASTLE	TOWER HOUSE
TN010-05202-	010-/13/1	18754/18992	CARNEYCASTLE	BAWN
TN010-053---	010-/13/1	18789/18986	CARNEYCASTLE	ENCLOSURE SITE
TN010-054---	010-/13/2	18873/18949	WHITSTONE	MEGALITHIC TOMB POSSIBLE
TN010-055---	010-/13/2	18882/18949	WHITSTONE	FULACHTA FIADH
TN010-056---	010-/13/4	18795/18854	CARNEYBEG	MOATED SITE POSSIBLE SITE
TN010-057---	010-/13/4	18791/18844	CARNEYBEG	ENCLOSURE SITE
TN010-058---	010-/13/5	18887/18860	DERRYNASLING	RINGFORT (RATH \ CASHEL) SITE
TN010-059---	010-/13/6	18954/18902	WILLSBOROUGH COOLAGORANE UPPER	ENCLOSURE SITE
TN010-060---	010-/14/1	13986/18947	COOLAGORANE LOWER	ENCLOSURE SITE
TN010-061---	010-/14/2	19058/18966	BALLINDERRY (ARDCRONY PR)	ENCLOSURE POSSIBLE SITE
TN010-062---	010-/14/3	19153/18990	BALLYRICKARD NORTH	BURIAL MOUND POSSIBLE
TN010-063---	010-/14/3	19137/18958	BALLYRICKARD NORTH	BURIAL MOUND POSSIBLE
TN010-064---	010-/14/2	19132/18931	LISNASOOLMOY	ENCLOSURE

SHEET NO.- 010-

MON. NO.	SH/PL/TR	NAT.GRID	TOWNLAND	CLASSIFICATION
TN010-065---	010-/14/3	19202/18942	LISNASOOLMOY	RINGFORT (RATH \ CASHEL) SITE
TN010-066---	010-/14/4	18993/18916	COOLAGORANE LOWER	ENCLOSURE SITE
TN010-067---	010-/14/4	19001/18909	COOLAGORANE LOWER	ENCLOSURE SITE
TN010-068---	010-/01/3	18929/19421	KYLEONERMODY	FULACHT FIADH
TN010-06901-	010-/14/4	19011/18851	LISGARRIFF (ARDCRONY PR)	CAIRN
TN010-06902-	010-/14/4	19011/18851	LISGARRIFF (ARDCRONY PR)	CIST
TN010-070---	010-/14/5	19122/18847	BALLYLUSKY (ARDCRONY PR)	HALL HOUSE
TN010-071---	010-/14/6	19196/18898	LISNASOOLMOY	ENCLOSURE SITE
TN010-072---	010-/15/1	19288/18931	DRUMROE (MODREENY PR)	WELL POSSIBLE
TN010-073---	010-/15/4	19281/18914	DRUMROE (MODREENY PR)	ENCLOSURE SITE
TN010-074---	010-/15/2	19316/18919	DRUMROE (MODREENY PR)	ENCLOSURE SITE
TN010-075---	010-/15/2	19349/18920	DRUMROE (MODREENY PR)	ENCLOSURE SITE
TN010-076---	010-/15/4	19276/18860	DRUMROE (MODREENY PR)	CHILDREN'S BURIAL GROUND SITE
TN010-077---	010-/15/4	19271/18846	COOLDERRY (MODREENY PR)	ENCLOSURE
TN010-078---	010-/15/5	19331/18906	DRUMROE (MODREENY PR)	ENCLOSURE SITE
TN010-079---	010-/15/5	19350/18847	CORROWLE	RINGFORT (RATH \ CASHEL)
			COOLDERRY (MODREENY PR)	
TN010-080---	010-/15/3	19387/18839	CORROWLE	ENCLOSURE
TN010-081---	010-/15/6	19448/18859	HILTON	ENCLOSURE SITE
TN010-082---	010-/15/6	19448/18859	EMINISKA (MODREENY PR)	ENCLOSURE SITE
TN010-083---	010-/16/1	19512/18941	KILLURANE	ENCLOSURE POSSIBLE
TN010-084---	010-/16/2	19561/18993	MODREENY	SETTLEMENT DESERTED
TN010-08401-	010-/16/2	19561/18993	MODREENY	CHURCH AND GRAVEYARD
TN010-08402-	010-/16/2	19561/18993	MODREENY	CASTLE SITE
TN010-08403-	010-/16/2	19561/18993	MODREENY	BAWN SITE POSSIBLE
TN010-085---	010-/16/2	19567/18938	KNOCKANACREE	RINGFORT (RATH \ CASHEL)

SHEET NO. - 010-

MON. NO.	SH/PL/TR	NAT.GRID	TOWNLAND	CLASSIFICATION
TN010-086---	010-/16/3	19681/18992	KNOCKANACREE	ENCLOSURE SITE
TN010-087---	010-/16/3	19648/18965	KNOCKANACREE	RINGFORT (RATH \ CASHEL)
TN010-089---	010-/16/4	19489/18849	GARRAUNORISH	RINGFORT (RATH \ CASHEL) POSSIBLE
TN010-090---	010-/16/4	19540/18846	MODREENY	RECTANGULAR ENCLOSURE SITE
TN010-091---	010-/16/5	19583/18875	BALLYSTEENA	RINGFORT (RATH \ CASHEL)
TN010-092---	010-/16/6	19685/18912	OXPARK	ENCLOSURE SITE
TN010-09301-	010-/16/6	19699/18844	MERTONHALL	CASTLE POSSIBLE SITE
TN010-09302-	010-/15/2	19311/18985	MERTONHALL	BAWN POSSIBLE SITE
TN010-094---	010-/15/2	19311/18985	CARNEY, COMMONS OF	MOUND POSSIBLE
TN010-096---	010-/09/1	18751/19148	RODEEN UPPER	CASTLE POSSIBLE SITE
TN010-097---	010-/02/4	19038/19319	SHESHERAGHMORE	FULACHT FIADH SITE
TN010-098---	010-/06/1	19049/19302	SHESHERAGHMORE	FULACHT FIADH
TN010-099---	010-/15/6	19383/18908	CORROWLE	FULACHT FIADH POSSIBLE SITE
TN010-100---	010-/15/6	19388/18901	CORROWLE	TREE RING
TN010-101---	010-/15/6	19402/18901	CORROWLE	FULACHT FIADH
TN010-102---	010-/16/5	19586/18844	BALLYHASTY	MOATED SITE
TN010-103---	010-/16/5	19621/18871	BALLYHASTY	FULACHT FIADH
TN010-104---	010-/14/4	19031/18897	BALLYLUSKY (ARDCRONY PR) LISGARRIFF (ARDCRONY PR)	ENCLOSURE SITE POSSIBLE
TN010-111---	010-/10/3	19148/19103	MOUNTFALCON	DWELLING
TN010-112---	010-/12/3	19634/19094	KILLURANE	ENCLOSURE POSSIBLE
TN010-113---	010-/12/6	19635/19017	KILLURANE	ENCLOSURE POSSIBLE

SHEET NO.- 011-

MON. NO.	SH/PL/TR	NAT. GRID	TOWNLAND	CLASSIFICATION
TN011-001---	011-/01/2	19830/19463	CREERAGH (BALLINGARRY PR, N.R.)	ENCLOSURE SITE
TN011-002---	011-/01/2	19854/19454	CREERAGH (BALLINGARRY PR, N.R.)	MOATED SITE
TN011-003---	011-/01/2	19814/19416	CREERAGH (BALLINGARRY PR, N.R.)	RINGFORT (RATH \ CASHEL)
TN011-004---	011-/01/3	19901/19460	BALLINGARRY	ENCLOSURE SITE
TN011-005---	011-/01/4	19780/19387	SOPWELL	ENCLOSURE SITE
TN011-006---	011-/01/5	19842/19387	BOSTON	ENCLOSURE SITE
TN011-007---	011-/02/1	19954/19427	BALLYNAHINCH (BALLINGARRY PR, N.R.)	ENCLOSURE
TN011-008---	011-/02/2	20107/19429	KILCUNNAHIN BEG	RINGFORT (RATH \ CASHEL)
TN011-009---	011-/02/3	20144/19458	WHITEHALL	RINGFORT (RATH \ CASHEL)
TN011-010---	011-/02/4	19970/19360	BALLYNAHINCH (BALLINGARRY PR, N.R.)	CRANNOG
TN011-01101-	011-/03/1	20236/19443	QUAKERSTOWN	RINGFORT (RATH \ CASHEL) POSSIBLE
TN011-01102-	011-/03/1	20237/19447	QUAKERSTOWN	MEETING HOUSE
TN011-01103-	011-/03/1	20236/19443	QUAKERSTOWN	BURIAL GROUND
TN011-012---	011-/05/2	19817/19313	DERREEN	ENCLOSURE SITE
TN011-013---	011-/09/1	19768/19131	LOUGHAUN (MODREENY PR)	RINGFORT (RATH \ CASHEL)
TN011-014---	011-/09/1	19742/19100	LOUGHAUN (MODREENY PR)	MOUND
TN011-015---	011-/09/4	19726/19060	LOUGHAUN (MODREENY PR)	ENCLOSURE POSSIBLE SITE
TN011-016---	011-/09/4	19729/19025	KNOCKANACREE	ENCLOSURE POSSIBLE SITE
TN011-018---	011-/09/6	19909/19060	NEWTOWN (HODGINS)	RINGFORT (RATH \ CASHEL)
TN011-019---	011-/09/6	19912/19035	NEWTOWN (HODGINS)	MOUND
TN011-02001-	011-/10/1	19981/19112	BEHAMORE (HAWKSHAW)	TOWER HOUSE
TN011-02002-	011-/10/1	19981/19112	BEHAMORE (HAWKSHAW)	TREE RING
TN011-021---	011-/10/4	19987/19040	BEHAMORE (HAWKSHAW)	ENCLOSURE SITE
TN011-022---	011-/13/1	19738/18994	KNOCKANACREE	ENCLOSURE SITE
TN011-023---	011-/13/1	19746/18997	KNOCKANACREE	ENCLOSURE POSSIBLE SITE
TN011-024---	011-/13/1	19772/18949	KNOCKANACREE	RINGFORT (RATH \ CASHEL)

SHEET NO.- 011-

MON. NO.	SH/PL/TR	NAT.GRID	TOWNLAND	CLASSIFICATION
TN011-025---	011-/13/3	19890/18971	GARRAUN (MODREENY PR)	EARTHWORK
TN011-026---	011-/13/3	19894/18967	GARRAUN (MODREENY PR)	ENCLOSURE POSSIBLE
TN011-027---	011-/13/3	19942/18929	GARRAUN (MODREENY PR)	RECTANGULAR ENCLOSURE SITE
TN011-02801-	011-/13/4	19718/18877	OXPARK	MOATED SITE
TN011-02802-	011-/13/4	19715/18880	OXPARK	FULACHT FIADH POSSIBLE
TN011-029---	011-/13/4	19761/18877	OXPARK	RINGFORT (RATH \ CASHEL)
TN011-030---	011-/13/5	19867/18867	BURNWOOD BIG	RINGFORT (RATH \ CASHEL)
TN011-03101-	011-/14/6	20157/18856	CAPPAKILLEEN	ECCLESIASTICAL ENCLOSURE POSSIBLE
TN011-03102-	011-/14/6	20157/18856	CAPPAKILLEEN	BULLAUN STONE
TN011-032---	011-/09/5	19857/19039	COWBAWN	FULACHT FIADH
TN011-035---	011-/05/5	19826/19232	BEHAMORE (SMITH)	ENCLOSURE POSSIBLE
TN011-036---	011-/09/2	19793/19134	LOUGHAUN (MODREENY PR)	ENCLOSURE POSSIBLE



SHEET NO.- 012-

MON. NO.	SH/PL/TR	NAT. GRID	TOWNLAND	CLASSIFICATION
TN012-001---	012-/07/5	21307/19190	CLOONAGH	RINGFORT (RATH \ CASHEL) POSSIBLE
TN012-002---	012-/10/6	21153/19027	CLYBANANE	HOLY WELL
TN012-003---	012-/14/5	21026/18852	CLONCRACKEN	RINGFORT (RATH \ CASHEL)
TN012-004---	012-/14/6	21101/18873	CLONCRACKEN	RING-BARROW POSSIBLE
TN012-005---	012-/15/1	21216/18954	CLYBANANE	WELL
TN012-006---	012-/11/4	21230/19015	LOUGHANAVATTA	ENCLOSURE SITE
TN012-007---	012-/11/4	21249/19011	LOUGHANAVATTA	MOUND POSSIBLE
TN012-008---	012-/11/5	21297/19007	LOUGHANAVATTA	NON-ANTIQUITY
TN012-009---	012-/15/2	21274/18989	LOUGHANAVATTA	TREE RING POSSIBLE SITE
TN012-010---	012-/15/3	21368/18940	TOWNPARKS (ROSCREA PR)	TOWN
			CASTLEHOLDING	
			DEMESNE	
			PARKMORE	
			GLEBE (ROSCREA PR) PART OF	
TN012-01001-	012-/15/3	21378/18942	TOWN PARKS	CHURCH
TN012-01002-	012-/15/3	21382/18941	TOWN PARKS	GRAVEYARD
TN012-01003-	012-/15/3	21382/18942	TOWN PARKS	ARCHITECTURAL FRAGMENT (S)
TN012-01004-	012-/15/3	21382/18942	TOWN PARKS	CROSS-SLAB (S) ORIGINAL LOCATION
TN012-01005-	012-/15/3	21377/18944	TOWN PARKS	ROUND TOWER
TN012-01006-	012-/15/3	21379/18940	TOWN PARKS	HIGH CROSS
TN012-01007-	012-/15/3	21364/18932	TOWN PARKS	CASTLE
TN012-01008-	012-/15/3	21364/18932	TOWN PARKS	MOTTE SITE POSSIBLE
TN012-01009-	012-/15/3	21365/18931	TOWN PARKS	DWELLING
TN012-01010-	012-/15/3	21352/18908	PARKMORE	FRIARY
TN012-01011-	012-/15/3	21364/18932	PARKMORE	ARCHITECTURAL FRAGMENT (S)
TN012-012---	012-/16/2	21528/18944	BIRCHGROVE (CORBALLY PR)	ARCHITECTURAL FRAGMENT (S) PRESENT LOCA

SHEET NO. - 012-

MON. NO.	SH/PL/TR	NAT.GRID	TOWNLAND	CLASSIFICATION
TN012-013---	012-/15/2	21274/18922	CLYBANANE	WATERMILL POSSIBLE SITE
TN012-014---	012-/16/5	21526/18855	CORVILLE	ABBEY
TN012-015---	012-/16/6	21646/18862	MONAINCHA	RINGFORT (RATH \ CASHEL) SITE

SHEET NO. -

MON. NO.	SH/PL/TR	NAT. GRID	TOWNLAND	CLASSIFICATION
----------	----------	-----------	----------	----------------

---

NO KNOWN ARCHAEOLOGICAL SITES ON THIS SHEET

SHEET NO.- 013-

MON. NO.	SH/PL/TR	NAT. GRID	TOWNLAND	CLASSIFICATION
TN013-001---	013-/12/6	17678/18389	GARRYKENNEDY	TOWER HOUSE
TN013-003---	013-/15/2	17373/18291	CASTLELOUGH	TOWER HOUSE
TN013-004---	013-/15/5	17361/18231	CASTLELOUGH	ENCLOSURE POSSIBLE SITE
TN013-005---	013-/16/1	17566/18305	GARRYKENNEDY	BURIAL GROUND POSSIBLE
TN013-006---	013-/16/2	17599/18282	GARRYKENNEDY	RINGFORT (RATH \ CASHEL)
TN013-007---	013-/16/5	17666/18274	GARRYKENNEDY	RINGFORT (RATH \ CASHEL) POSSIBLE
TN013-008---	013-/16/2	17672/18283	BALLYVAUGHAN (CASTLETOWNARRA PR)	RINGFORT (RATH \ CASHEL)
TN013-009---	013-/16/6	17701/18274	BALLYVAUGHAN (CASTLETOWNARRA PR)	RINGFORT (RATH \ CASHEL) POSSIBLE
TN013-010---	013-/16/5	17607/18268	GARRYKENNEDY	RINGFORT (RATH \ CASHEL) POSSIBLE SITE
TN013-011---	013-/16/5	17612/18261	GARRYKENNEDY	RINGFORT (RATH \ CASHEL) POSSIBLE SITE
TN013-012---	013-/16/5	17619/18257	GARRYKENNEDY	RINGFORT (RATH \ CASHEL) POSSIBLE SITE
TN013-013---	013-/16/5	17670/18196	GARRYKENNEDY	ENCLOSURE SITE
TN013-014---	013-/16/6	17726/18258	BALLYVAUGHAN (CASTLETOWNARRA PR)	RINGFORT (RATH \ CASHEL) POSSIBLE SITE
TN013-015---	013-/15/5	17382/18273	CASTLELOUGH	DWELLING
TN013-018---	013-/12/5	17607/18373	GARRYKENNEDY	MINE COMPLEX

SHEET NO.- 014-

MON. NO.	SH/PL/TR	NAT. GRID	TOWNLAND	CLASSIFICATION
TN014-00101-	014-/02/3	18190/18837	URRA	TOWER HOUSE
TN014-00102-	014-/02/3	18190/18837	URRA	BAWN
TN014-002---	014-/02/6	18188/18707	URRA	RINGFORT (RATH \ CASHEL) POSSIBLE
TN014-003---	014-/06/1	18043/18602	SHANNONVALE	ECCLESIASTICAL ENCLOSURE POSSIBLE
TN014-00401-	014-/06/2	18140/18613	DROMINEER	TOWER HOUSE
TN014-00402-	014-/06/2	18140/18612	DROMINEER	BAWN
TN014-005---	014-/06/5	18132/18592	DROMINEER	CHURCH AND GRAVEYARD
TN014-006--*	014-/03/1	18315/18841	JOHNSTOWN	CHURCH AND GRAVEYARD
TN014-008---	014-/03/6	18443/18749	LODGE (KILLODIERNAN PR)	DWELLING
TN014-009---	014-/03/6	18441/18699	LODGE (KILLODIERNAN PR)	ENCLOSURE POSSIBLE SITE
TN014-01001-	014-/03/6	18420/18690	LODGE (KILLODIERNAN PR)	CASHEL
TN014-011---	014-/07/2	18366/18599	KILLADANGAN	ENCLOSURE POSSIBLE SITE
TN014-012---	014-/07/2	18380/18604	KILLADANGAN	RINGFORT (RATH \ CASHEL) POSSIBLE SITE
TN014-013---	014-/07/5	18372/18584	KILLADANGAN	RINGFORT (RATH \ CASHEL) POSSIBLE SITE
TN014-016---	014-/11/3	18486/18512	BLACKFORT	RINGFORT (RATH \ CASHEL)
TN014-017--*	014-/04/2	18585/18839	PRIORPARK	ENCLOSURE POSSIBLE
TN014-018---	014-/04/2	18631/18802	PROSPECT EAST	RINGFORT (RATH \ CASHEL) POSSIBLE SITE
TN014-019---	014-/04/3	18682/18831	WOODPARK	TREE RING
TN014-02101-	014-/04/5	18602/18757	PROSPECT EAST	BAWN POSSIBLE
TN014-02102-	014-/04/5	18603/18757	PROSPECT EAST	DWELLING POSSIBLE
TN014-022---	014-/04/6	18672/18749	RAHONE	RINGFORT (RATH \ CASHEL)
TN014-023---	014-/04/6	18681/18695	ASHLEYPARK (KNIGH PR)	RINGFORT (RATH \ CASHEL)
			ROCKVIEW (KNIGH PR)	
TN014-024---	014-/08/1	18499/18652	KILLARD	ENCLOSURE POSSIBLE
TN014-025---	014-/08/3	18687/18662	DRUMMINASCART	ENCLOSURE POSSIBLE
TN014-026---	014-/08/3	18718/18663	ASHLEYPARK (ARDCRONY PR)	RINGFORT (RATH \ CASHEL)

SHEET NO.- 014-

MON. NO.	SH/PL/TR	NAT.GRID	TOWNLAND	CLASSIFICATION
TN014-027---	014-/08/4	18528/18591	KNIGH	ENCLOSURE
TN014-028---	014-/08/4	18540/18568	KNIGH	RINGFORT (RATH \ CASHEL)
TN014-029---	014-/08/2	18575/18611	KNIGH	CASHEL
TN014-030---	014-/08/2	18636/18611	LOUGHOURNA DRUMMINASCART	RINGFORT (RATH \ CASHEL) POSSIBLE SITE
TN014-031---	014-/08/2	18646/18608	LOUGHOURNA DRUMMINASCART	ENCLOSURE
TN014-032---	014-/12/1	18523/18511	KNIGH	RECTANGULAR ENCLOSURE
TN014-03301-	014-/08/5	18576/18532	KNIGH	CAIRN
TN014-03302-	014-/08/5	18578/18533	KNIGH	HILLFORT
TN014-034---	014-/08/6	18684/18543	LOUGHOURNA	RINGFORT (RATH \ CASHEL) POSSIBLE
TN014-035---	014-/08/6	18697/18532	LOUGHOURNA	RINGFORT (RATH \ CASHEL) POSSIBLE
TN014-036---	014-/10/1	18019/18475	GARRAUNFADDA	EARTHWORK
TN014-037---	014-/09/6	17955/18395	TOMONA	CASTLE SITE
TN014-038---	014-/10/1	18022/18438	GORTYOGAN	RINGFORT (RATH \ CASHEL) POSSIBLE
TN014-039---	014-/10/4	18053/18379	SHANNONHALL	TOWER HOUSE SITE
TN014-040---	014-/10/5	18123/18384	CASTLESHEELA BALLYDRINAN (DROMINEER PR)	RINGFORT (RATH \ CASHEL) POSSIBLE SITE
TN014-041---	014-/13/4	17759/18219	CLONEYGOWNY YOUGHAL	RINGFORT (RATH \ CASHEL) POSSIBLE
TN014-044---	014-/13/6	17941/18229	YOUGHALVILLAGE	HOLY WELL
TN014-04501-	014-/13/5	17907/18209	YOUGHALVILLAGE	CHURCH AND GRAVEYARD
TN014-046---	014-/11/1	18277/18446	ANNAGHBEG	ENCLOSURE SITE
TN014-047---	014-/11/3	18409/18473	BALLYHOGAN (KNIGH PR)	BURIAL GROUND
TN014-048---	014-/11/2	18401/18470	BALLYHOGAN (KNIGH PR)	FULACHT FIADH POSSIBLE SITE
TN014-049---	014-/12/2	18582/18472	KNIGH	SETTLEMENT DESERTED

SHEET NO.- 014-

MON. NO.	SH/PL/TR	NAT.GRID	TOWNLAND	CLASSIFICATION
TN014-04901-	014-/12/2	18577/18481	KNIGH	MOATED SITE
TN014-04902-	014-/12/2	18578/18472	KNIGH	TOWER HOUSE
TN014-04903-	014-/12/2	18578/18471	KNIGH	ENCLOSURE
TN014-051---	014-/12/5	18578/18434	KNIGH	CHURCH AND GRAVEYARD
TN014-052---	014-/12/2	18618/18445	KNIGH	MOUND
TN014-053---	014-/12/5	18594/18396	BALLYANNY LOWER	RINGFORT (RATH \ CASHEL) POSSIBLE
TN014-054---	014-/12/6	18673/18394	LOUGHOURNA	RINGFORT (RATH \ CASHEL)
TN014-055---	014-/12/6	18700/18381	LOUGHOURNA	EARTHWORK SITE
TN014-056---	014-/16/6	18700/18234	GRANGE LOWER	GATEHOUSE
TN014-057---	014-/15/2	18391/18342	BALLYARTELLA (MONSEA PR) BALLYARTELLA (DROMINEER PR) BALLYANNYMORE BALLYANNY LOWER	ARCHAEOLOGICAL COMPLEX
TN014-05701-	014-/15/2	18392/18342	BALLYARTELLA (MONSEA PR)	TOWER HOUSE
TN014-05704-	014-/15/2	18399/18342	BALLYARTELLA (MONSEA PR) BALLYARTELLA (DROMINEER PR) BALLYANNYMORE BALLYANNY LOWER	BRIDGE
TN014-05705-	014-/15/2	18399/18343	BALLYARTELLA (MONSEA PR) BALLYARTELLA (DROMINEER PR) BALLYANNYMORE BALLYANNY LOWER	FORD
TN014-05706-	014-/15/2	18391/18346	BALLYARTELLA (DROMINEER PR)	WATERMILL POSSIBLE
TN014-058---	014-/16/6	18683/18199	GRANGE UPPER	EARTHWORK
TN014-059---	014-/16/1	18530/18304	BALLYANNYMORE	ENCLOSURE (S) POSSIBLE
TN014-060---	014-/16/1	18563/18349	BALLYANNY LOWER	MOUND

SHEET NO.- 014-

MON. NO.	SH/PL/TR	NAT.GRID	TOWNLAND	CLASSIFICATION
TN014-061---	014-/15/1	18264/18294	CARRICK (MONSEA PR)	RINGFORT (RATH \ CASHEL)
TN014-062---	014-/15/4	18261/18237	MONSEA	RINGFORT (RATH \ CASHEL) POSSIBLE SITE
TN014-063---	014-/16/4	18493/18241	BALLYANNYMORE	WATERMILL POSSIBLE
TN014-064---	014-/15/6	18464/18250	BALLYANNYMORE	ENCLOSURE SITE
TN014-074---	014-/10/1	18016/18456	GORTYOGAN	EARTHWORK POSSIBLE
TN014-075---	014-/10/2	18124/18513	KILLAUN	CASTLE POSSIBLE SITE
TN014-076---	014-/07/6	18485/18528	BLACKFORT	HOUSE



SHEET NO.- 015-

MON. NO.	SH/PL/TR	NAT. GRID	TOWNLAND	CLASSIFICATION
TN015-001---	015-/01/1	18737/18803	BALLYTHOMAS	RINGFORT (RATH \ CASHEL)
TN015-002---	015-/01/1	18755/18836	CARNEYBEG	RINGFORT (RATH \ CASHEL) POSSIBLE
TN015-003---	015-/01/2	18837/18766	ARDCRONY	RINGFORT (RATH \ CASHEL) POSSIBLE
TN015-004---	015-/01/2	18854/18783	ARDCRONY	RINGFORT (RATH \ CASHEL) POSSIBLE
TN015-005---	015-/01/2	18888/18790	BALLINVILLA	RINGFORT (RATH \ CASHEL) POSSIBLE
TN015-006---	015-/01/3	18924/18764	ARDCRONY	NON-ANTIQUITY
TN015-007---	015-/01/4	18738/18748	BALLYTHOMAS	RINGFORT (RATH \ CASHEL) POSSIBLE
TN015-008---	015-/01/4	18739/18743	BALLYTHOMAS	RINGFORT (RATH \ CASHEL) POSSIBLE
TN015-009---	015-/01/4	18734/18702	ASHLEYPARK (ARDCRONY PR)	LINKARDSTOWN TYPE CIST
TN015-010---	015-/01/4	18790/18736	ARDCRONY	RINGFORT (RATH \ CASHEL) POSSIBLE
TN015-011---	015-/01/4	18807/18696	ASHLEYPARK (ARDCRONY PR)	RINGFORT (RATH \ CASHEL) POSSIBLE
TN015-012---	015-/01/5	18864/18694	ARDCRONY	RINGFORT (RATH \ CASHEL) SITE
TN015-013---	015-/01/6	18948/18748	ARDCRONY	LINKARDSTOWN TYPE CIST
TN015-014---	015-/01/3	18971/18759	ARDCRONY	RINGFORT (RATH \ CASHEL) POSSIBLE
TN015-01501-	015-/01/6	18961/18710	ARDCRONY	CHURCH AND GRAVEYARD
TN015-01502-	015-/01/6	18960/18709	ARDCRONY	TOWER HOUSE
TN015-016---	015-/02/1	19013/18822	LISGARRIFF (ARDCRONY PR)	RINGFORT (RATH \ CASHEL)
TN015-017---	015-/02/1	19018/18826	LISGARRIFF (ARDCRONY PR)	RINGFORT (RATH \ CASHEL)
TN015-018---	015-/02/1	19030/18801	BALLYLUSKY (ARDCRONY PR)	RINGFORT (RATH \ CASHEL) POSSIBLE
TN015-019---	015-/06/1	18999/18613	COOLDERRY (ARDCRONY PR)	FULACHT FIADH
TN015-020---	015-/02/2	19072/18820	BALLYLUSKY (ARDCRONY PR)	MOTTE
TN015-021---	015-/02/3	19140/18786	CORRAVALLY	ENCLOSURE SITE
TN015-022---	015-/02/5	19062/18748	ARDCRONY	PORTAL-TOMB
TN015-023---	015-/02/5	19113/18698	KYLE (ARDCRONY PR)	BOWL-BARROW
TN015-024---	015-/02/6	19192/18729	CORRAVALLY	BOWL-BARROW
TN015-025---	015-/03/1	19245/18820	COOLDERRY (MODREENY PR)	CASHEL

SHEET NO.- 015-

MON. NO.	SH/PL/TR	NAT.GRID	TOWNLAND	CLASSIFICATION
TN015-026---	015-/03/1	19258/18830	COOLDERRY (MODREENY PR)	CASHEL
TN015-027---	015-/03/1	19267/18816	COOLDERRY (MODREENY PR)	CASHEL
			CORROWLE	
TN015-028---	015-/03/1	19294/18763	FARRANMACBRIEN	RINGFORT (RATH \ CASHEL) POSSIBLE
TN015-029---	015-/03/3	19387/18842	CORROWLE	RINGFORT (RATH \ CASHEL) POSSIBLE
TN015-030---	015-/03/3	19390/18828	CLASHANISKERA	TREE RING
			CORROWLE	
TN015-031---	015-/03/4	19298/18733	FARRANMACBRIEN	RINGFORT (RATH \ CASHEL)
TN015-032---	015-/03/5	19310/18695	BARNAGOULOGE	ENCLOSURE
TN015-033---	015-/03/5	19321/18707	BARNAGOULOGE	RINGFORT (RATH \ CASHEL) SITE
TN015-034---	015-/03/5	19366/18731	BALLYCAPPLE	RINGFORT (RATH \ CASHEL) POSSIBLE
TN015-035---	015-/03/6	19408/18693	BALLYCAPPLE	RINGFORT (RATH \ CASHEL)
TN015-037---	015-/04/2	19586/18763	BALLYHASTY	RINGFORT (RATH \ CASHEL)
TN015-038---	015-/04/3	19642/18813	BALLYHASTY	ENCLOSURE
TN015-040---	015-/04/4	19467/18707	COOLNAGROWER	RINGFORT (RATH \ CASHEL)
TN015-041---	015-/05/1	18747/18665	ASHLEYPARK (ARDCRONY PR)	RINGFORT (RATH \ CASHEL)
TN015-042---	015-/05/1	18780/18674	ASHLEYPARK (ARDCRONY PR)	MEGALITHIC STRUCTURE
TN015-04301-	015-/05/1	18793/18641	ASHLEYPARK (ARDCRONY PR)	RINGFORT (RATH \ CASHEL)
TN015-04302-	015-/05/1	18795/18638	ASHLEYPARK (ARDCRONY PR)	ANNEXE POSSIBLE SITE
TN015-044---	015-/05/1	18789/18609	ASHLEYPARK (ARDCRONY PR)	DWELLING POSSIBLE
TN015-045---	015-/05/2	18846/18629	ASHLEYPARK (ARDCRONY PR)	MOATED SITE POSSIBLE SITE
TN015-046---	015-/05/2	18874/18674	CLASHATEEAUN	RINGFORT (RATH \ CASHEL) POSSIBLE
TN015-047---	015-/05/4	18769/18593	ASHLEYPARK (ARDCRONY PR)	TREE RING
			DRUMMINASCART	
TN015-04801-	015-/05/4	18793/18594	ASHLEYPARK (ARDCRONY PR)	TOWER HOUSE
TN015-04802-	015-/05/4	18793/18595	ASHLEYPARK (ARDCRONY PR)	CRANNOG POSSIBLE

SHEET NO. - 015-

MON. NO.	SH/PL/TR	NAT.GRID	TOWNLAND	CLASSIFICATION
TN015-04803-	015-/05/4	18792/18595	ASHLEYPARK (ARDCRONY PR)	CASHEL POSSIBLE
TN015-049---	015-/05/4	18736/18537	LOUGHOURNA	ENCLOSURE SITE
TN015-050---	015-/05/6	18900/18589	MAGHERANENAGH	RINGFORT (RATH \ CASHEL)
TN015-051---	015-/05/6	18907/18562	MAGHERANENAGH	ENCLOSURE
TN015-052---	015-/06/1	18996/18634	COOLDERRY (ARDCRONY PR)	FIELD SYSTEM POSSIBLE SITE
TN015-053---	015-/07/1	19296/18641	BALLYCAPPLE	ENCLOSURE SITE
TN015-054---	015-/07/2	19322/18662	BALLYCAPPLE	RINGFORT (RATH \ CASHEL)
TN015-055---	015-/07/2	19332/18621	BALLYCAPPLE	RINGFORT (RATH \ CASHEL)
			CLOONEEN LOWER	
TN015-056---	015-/07/2	19343/18601	CLOONEEN LOWER	RINGFORT (RATH \ CASHEL)
TN015-057---	015-/07/2	19369/18663	BALLYCAPPLE	ENCLOSURE POSSIBLE SITE
TN015-058---	015-/07/3	19415/18662	BALLYCAPPLE	ENCLOSURE POSSIBLE SITE
TN015-059---	015-/07/3	19398/18607	BALLYCAPPLE	RINGFORT (RATH \ CASHEL) POSSIBLE
TN015-060---	015-/08/1	19463/18606	BALLYCAPPLE	RINGFORT (RATH \ CASHEL) POSSIBLE
TN015-061---	015-/07/4	19265/18565	CLOONEEN UPPER	RINGFORT (RATH \ CASHEL)
TN015-062---	015-/07/4	19297/18588	CLOONEEN MIDDLE	RINGFORT (RATH \ CASHEL)
			CLOONEEN UPPER	
TN015-063---	015-/07/5	19303/18594	CLOONEEN MIDDLE	RINGFORT (RATH \ CASHEL)
TN015-064---	015-/07/5	19318/18595	CLOONEEN MIDDLE	RINGFORT (RATH \ CASHEL)
TN015-065---	015-/07/6	19391/18583	BALLYCAPPLE	RINGFORT (RATH \ CASHEL) POSSIBLE SITE
TN015-066---	015-/07/6	19410/18569	BALLYCAPPLE	RINGFORT (RATH \ CASHEL)
TN015-067---	015-/07/6	19423/18584	BALLYCAPPLE	ENCLOSURE
TN015-068---	015-/07/6	19444/18595	BALLYCAPPLE	RINGFORT (RATH \ CASHEL)
TN015-06901-	015-/08/1	19485/18654	BALLYCAPPLE	TOWER HOUSE
TN015-06902-	015-/08/1	19485/18654	BALLYCAPPLE	BAWN
TN015-06903-	015-/08/1	19485/18654	BALLYCAPPLE	EARTHWORK (S)

SHEET NO. - 015-

MON. NO.	SH/PL/TR	NAT.GRID	TOWNLAND	CLASSIFICATION
TN015-070---	015-/08/1	19527/18608	BALLYCAPPLE	ENCLOSURE SITE
TN015-071---	015-/09/4	18744/18407	LOUGHOURNA	RINGFORT (RATH \ CASHEL)
TN015-072---	015-/10/2	19091/18475	GRAIGUE UPPER (ARDCRONY PR)	MOUND
TN015-07301-	015-/10/2	19109/18445	GRAIGUE UPPER (ARDCRONY PR)	TOWER HOUSE
TN015-07302-	015-/10/2	19109/18446	GRAIGUE UPPER (ARDCRONY PR)	BAWN
TN015-074---	015-/10/3	19153/18492	GRAIGUE UPPER (ARDCRONY PR)	RINGFORT (RATH \ CASHEL)
TN015-075---	015-/10/3	19186/18487	GRAIGUE (BALLYGIBBON PR)	MOUND POSSIBLE SITE
TN015-076---	015-/10/3	19164/18439	GRAIGUE (BALLYGIBBON PR)	RINGFORT (RATH \ CASHEL)
TN015-07701-	015-/10/5	19078/18409	GRAIGUE UPPER (ARDCRONY PR)	RINGFORT (RATH \ CASHEL)
TN015-07702-	015-/10/5	19081/18414	GRAIGUE UPPER (ARDCRONY PR)	FIELD SYSTEM
TN015-078---	015-/10/6	19159/18399	GRAIGUE (BALLYGIBBON PR)	CASHEL
TN015-079---	015-/10/6	19150/18373	GRAIGUE (BALLYGIBBON PR)	ENCLOSURE SITE
TN015-080---	015-/11/1	19233/18468	BALLYGIBBON	RINGFORT (RATH \ CASHEL)
TN015-081---	015-/11/1	19249/18475	BALLYGIBBON	ENCLOSURE SITE
TN015-082---	015-/11/1	19294/18493	MIDDLEWALK	ENCLOSURE
TN015-083---	015-/11/2	19336/18474	MIDDLEWALK	RINGFORT (RATH \ CASHEL)
TN015-084---	015-/11/5	19315/18423	BALLYGIBBON	ENCLOSURE SITE
TN015-085---	015-/11/5	19312/18392	BALLYGIBBON	ENCLOSURE
TN015-086---	015-/11/6	19395/18429	MIDDLEWALK	RINGFORT (RATH \ CASHEL) POSSIBLE
TN015-087---	015-/11/6	19388/18382	MIDDLEWALK	RINGFORT (RATH \ CASHEL) SITE
TN015-088---	015-/11/5	19379/18365	MIDDLEWALK	ENCLOSURE
TN015-089---	015-/12/4	19522/18420	GLENAHILTY	RINGFORT (RATH \ CASHEL)
TN015-090---	015-/12/4	19540/18388	GLENAHILTY	TOWER HOUSE
TN015-091---	015-/13/1	18810/18346	BALLINWEAR	STANDING STONE POSSIBLE SITE
TN015-09201-	015-/13/2	18829/18312	BALLYNAMURRAGH SOUTH	RINGFORT (RATH \ CASHEL)
TN015-09202-	015-/13/2	18831/18318	BALLYNAMURRAGH SOUTH	ENCLOSURE POSSIBLE SITE

SHEET NO.- 015-

MON. NO.	SH/PL/TR	NAT.GRID	TOWNLAND	CLASSIFICATION
TN015-093---	015-/13/3	18958/18317	CLASHNAGRAUN	ENCLOSURE
TN015-09501-	015-/13/5	18873/18262	RAPLA NORTH	TOWER HOUSE SITE
TN015-09502-	015-/13/5	18873/18262	RAPLA NORTH	MOUND
TN015-096---	015-/13/5	18889/18215	RAPLA	MOUND POSSIBLE SITE
TN015-097---	015-/13/6	18935/18252	BALLYMACUE	ENCLOSURE SITE
TN015-098---	015-/14/1	18978/18330	KILRUANE	CHURCH AND GRAVEYARD
TN015-099---	015-/14/3	19184/18351	BALLYGIBBON	RINGFORT (RATH \ CASHEL) POSSIBLE
			GRAIGUE (BALLYGIBBON PR)	
TN015-101---	015-/15/1	19289/18351	BALLYGIBBON	CASTLE SITE POSSIBLE
TN015-102---	015-/15/2	19321/18354	BALLYGIBBON	CHURCH AND GRAVEYARD
TN015-10301-	015-/15/3	19445/18279	ELMHILL	RINGFORT (RATH \ CASHEL) POSSIBLE
TN015-10302-	015-/15/6	19445/18277	ELMHILL	ENCLOSURE POSSIBLE SITE
TN015-104---	015-/12/1	19486/18489	BANTIS	RING-BARROW
TN015-105---	015-/09/6	18906/18437	BALLYNAMURRAGH NORTH	FULACHT FIADH
TN015-106---	015-/06/6	19152/18559	GRAIGUE LOWER (ARDCRONY PR)	FULACHT FIADH
TN015-107---	015-/01/1	18755/18786	BALLYTHOMAS	FULACHTA FIADH POSSIBLE SITE
TN015-108---	015-/05/6	18955/18535	BALLYRICKARD SOUTH	ENCLOSURE POSSIBLE
TN015-111---	015-/13/4	18765/18232	KYLE (KILRUANE PR)	BULLAUN STONE
TN015-112---	015-/04/3	19667/18811	MULLENKEAGH	WATERMILL POSSIBLE
TN015-120---	015-/08/1	19514/18601	BALLYCAPPLE	RING-BARROW

SHEET NO.- 016-

MON. NO.	SH/PL/TR	NAT. GRID	TOWNLAND	CLASSIFICATION
TN016-00101-	016-/01/1	19764/18823	OX PARK	TOWER HOUSE
TN016-00102-	016-/01/1	19765/18823	OX PARK	MOAT
TN016-00103-	016-/01/1	19765/18823	OX PARK	DWELLING
TN016-003---	016-/16/5	20572/18236	MOATQUARTER (RATHNAVEOGE PR)	MOTTE
TN016-004---	016-/16/5	20563/18252	MOATQUARTER (RATHNAVEOGE PR)	ENCLOSURE SITE
TN016-005---	016- / /	19763/18786	TOWNFIELDS	BULLAUN STONE PRESENT LOCATION
TN016-006---	016-/01/2	19847/18835	CLOGHJORDANPARK	FULACHT FIADH

SHEET NO.- 017-

MON. NO.	SH/PL/TR	NAT. GRID	TOWNLAND	CLASSIFICATION
TN017-00101-	017-/02/3	21125/18820	INANE	HOLY WELL
TN017-00102-	017-/02/3	21126/18814	INANE	MOUND POSSIBLE
TN017-002---	017-/02/3	21126/18776	INANE	ENCLOSURE
TN017-003---	017-/02/5	21063/18733	INANE	ENCLOSURE POSSIBLE
TN017-004---	017-/02/6	21131/18694	CARRICK (ROSCREA PR)	RINGFORT (RATH \ CASHEL)
TN017-005---	017-/06/3	21123/18666	CARRICK (ROSCREA PR)	ENCLOSURE SITE
TN017-006---	017-/06/3	21116/18638	CARRICK (ROSCREA PR)	RINGFORT (RATH \ CASHEL)
TN017-007---	017-/06/4	20933/18540	BALLYNAKILL	RINGFORT (RATH \ CASHEL)
TN017-008---	017-/16/6	21588/18212	BAWNMADRUM	BARROW POSSIBLE
TN017-00901-	017-/06/4	20994/18549	BALLYNAKILL	TOWER HOUSE
TN017-00902-	017-/06/4	20997/18553	BALLYNAKILL	BAWN
TN017-00903-	017-/06/4	20996/18548	BALLYNAKILL	HOUSE
TN017-010---	017-/07/4	21169/18575	LISGLENBEHA	MOUND
TN017-011---	017-/06/6	21153/18557	LISGLENBEHA	ENCLOSURE POSSIBLE SITE
TN017-012---	017-/03/2	21307/18805	PARKMORE	CASTLE SITE
TN017-013---	017-/03/4	21234/18721	CARRICK (ROSCREA PR)	RINGFORT (RATH \ CASHEL)
TN017-014---	017-/03/5	21280/18701	CLONEEN	RINGFORT (RATH \ CASHEL)
TN017-015---	017-/03/6	21348/18756	CLONEEN	WEDGE-TOMB
TN017-016---	017-/03/6	21387/18708	CLONEEN	FORTIFIED HOUSE POSSIBLE
TN017-017---	017-/04/1	21484/18841	CORVILLE	MOUND POSSIBLE SITE
TN017-018---	017-/04/1	21451/18799	SCART (CORBALLY PR)	ENCLOSURE POSSIBLE SITE
TN017-019---	017-/04/3	21649/18841	MONAINCHA	ECCLESIASTICAL REMAINS
TN017-01901-	017-/04/3	21650/18844	MONAINCHA	ECCLESIASTICAL ENCLOSURE
TN017-01902-	017-/04/3	21651/18842	MONAINCHA	CHURCH
TN017-021---	017-/07/1	21190/18663	CARRICK (ROSCREA PR)	RINGFORT (RATH \ CASHEL)
TN017-022---	017-/07/1	21190/18618	BALLYCRINE	RINGFORT (RATH \ CASHEL) SITE

SHEET NO. - 017-

MON. NO.	SH/PL/TR	NAT.GRID	TOWNLAND	CLASSIFICATION
TN017-023---	017-/07/2	21301/18631	CAMLIN	ENCLOSURE POSSIBLE
TN017-024---	017-/07/4	21193/18590	BALLYCRINE	RINGFORT (RATH \ CASHEL)
TN017-025---	017-/07/4	21183/18552	BALLYCRINE	ENCLOSURE SITE
TN017-026---	017-/07/4	21202/18548	BALLYCRINE	HOLY WELL POSSIBLE
TN017-027---	017-/07/4	21179/18535	BALLYCRINE	RINGFORT (RATH \ CASHEL)
TN017-028---	017-/11/1	21232/18517	GLENBEHA	CASTLE SITE
TN017-029---	017-/07/5	21318/18568	CAMLIN	ENCLOSURE SITE
TN017-030---	017-/07/6	21342/18564	CAMLIN	RINGFORT (RATH \ CASHEL) POSSIBLE
TN017-031---	017-/07/6	21380/18574	CAMLIN	RINGFORT (RATH \ CASHEL) POSSIBLE
TN017-032---	017-/15/1	21218/18287	DANGANSALLAGH	RINGFORT (RATH \ CASHEL) POSSIBLE
TN017-033---	017-/09/5	20815/18390	RATHNAVEOGE LOWER	FORTIFIED HOUSE
TN017-034---	017-/10/1	20980/18445	RATHNAVEOGE UPPER	BARROW POSSIBLE
TN017-035---	017-/10/2	21075/18505	BALLYBLEA	RINGFORT (RATH \ CASHEL)
TN017-036---	017-/10/2	21038/18454	BOOLA (BOURNEY PR)	RINGFORT (RATH \ CASHEL)
TN017-037---	017-/10/3	21094/18468	BALLYBLEA	ENCLOSURE SITE
TN017-038---	017-/10/3	21128/18453	BOOLA (CORBALLY PR)	RINGFORT (RATH \ CASHEL)
TN017-039---	017-/10/4	20957/18388	RATHNAVEOGE UPPER	RINGFORT (RATH \ CASHEL)
TN017-040---	017-/10/5	21013/18406	BOOLA (BOURNEY PR)	ENCLOSURE POSSIBLE SITE
TN017-041---	017-/10/4	20998/18381	BOOLA (BOURNEY PR)	RINGFORT (RATH \ CASHEL) POSSIBLE
TN017-04201-	017-/13/2	20820/18310	RATHNAVEOGE LOWER	ECCLESIASTICAL ENCLOSURE
TN017-04202-	017-/13/2	20820/18311	RATHNAVEOGE LOWER	CHURCH AND GRAVEYARD
TN017-043---	017-/13/3	20905/18308	BALLYMOHEEN RATHNAVEOGE UPPER	RINGFORT (RATH \ CASHEL)
TN017-044---	017-/13/4	20733/18243	HONEYMOUNT	RINGFORT (RATH \ CASHEL)
TN017-045---	017-/13/5	20783/18245	HONEYMOUNT	RINGFORT (RATH \ CASHEL)
TN017-046---	017-/13/5	20836/18238	MONTORE	TREE RING



SHEET NO.- 017-

MON. NO.	SH/PL/TR	NAT.GRID	TOWNLAND	CLASSIFICATION
TN017-047---	017-/13/6	20876/18235	MONTORE	ENCLOSURE POSSIBLE
TN017-048---	017-/13/6	20913/18256	BALLYMOHEEN	ENCLOSURE SITE
TN017-049---	017-/14/1	20982/18354	OLDCASTLE (BOURNEY PR) RATHNAVEOGE UPPER	RINGFORT (RATH \ CASHEL)
TN017-05001-	017-/14/1	21000/18328	OLDCASTLE (BOURNEY PR)	CASTLE
TN017-05002-	017-/14/1	21000/18330	OLDCASTLE (BOURNEY PR)	RINGWORK
TN017-051---	017-/14/2	21029/18354	BOOLA (BOURNEY PR) OLDCASTLE (BOURNEY PR)	ENCLOSURE SITE
TN017-052---	017-/10/6	21119/18364	BOOLA (BOURNEY PR)	RINGFORT (RATH \ CASHEL)
TN017-053---	017-/14/5	21065/18223	OLDCASTLE (BOURNEY PR)	RINGFORT (RATH \ CASHEL)
TN017-054---	017-/14/6	21145/18270	DANGANSALLAGH	RINGFORT (RATH \ CASHEL) POSSIBLE
TN017-055---	017-/11/2	21278/18475	GLENBEHA	PLATFORM POSSIBLE
TN017-056---	017-/15/1	21194/18326	BALLYHENRY	CHURCH AND GRAVEYARD POSSIBLE
TN017-057---	017-/15/1	21200/18283	DANGANSALLAGH	ENCLOSURE POSSIBLE
TN017-058---	017-/15/4	21228/18278	DANGANSALLAGH	RINGFORT (RATH \ CASHEL)
TN017-059---	017-/15/4	21229/18264	DANGANSALLAGH	ENCLOSURE POSSIBLE
TN017-060---	017-/15/4	21186/18253	DANGANSALLAGH	RINGFORT (RATH \ CASHEL) POSSIBLE
TN017-061---	017-/15/2	21326/18297	LISMAKIN	RINGFORT (RATH \ CASHEL)
TN017-062---	017-/15/5	21299/18280	LISMAKIN	ENCLOSURE
TN017-063---	017-/16/5	21555/18279	BOOLABAUN	TOWER HOUSE
TN017-06401-	017-/16/3	21610/18314	BAWMADRUM NORTH	CHURCH SITE POSSIBLE
TN017-06402-	017-/16/3	21610/18314	BAWMADRUM NORTH	BURIAL GROUND
TN017-065---	017-/16/4	21451/18217	BOOLABAUN	RINGFORT (RATH \ CASHEL)
TN017-06701-	017-/16/6	21627/18239	BAWMADRUM	BAWN
TN017-06702-	017-/16/6	21624/18240	BAWMADRUM	ENCLOSURE POSSIBLE SITE
TN017-071---	017-/07/1	21201/18663	CARRICK (ROSCREA PR)	STANDING STONE

SHEET NO.- 017-

MON. NO.	SH/PL/TR	NAT.GRID	TOWNLAND	CLASSIFICATION
TN017-072---	017-/10/4	20991/18401	RATHNAVEOGE UPPER	FULACHT FIADH

SHEET NO. - 018-

MON. NO.	SH/PL/TR	NAT. GRID	TOWNLAND	CLASSIFICATION
TN018-001---	018-/01/1	21700/18840	MONAINCHA	ARCHAEOLOGICAL COMPLEX
TN018-00101-	018-/01/1	21700/18840	MONAINCHA	CHURCH AND GRAVEYARD
TN018-00102-	018-/09/3	21853/18457	MONAINCHA	ARCHITECTURAL FRAGMENT (S) ORIGINAL LOC
TN018-00103-	018-/01/1	21700/18841	MONAINCHA	CROSS
TN018-00104-	018-/01/1	21700/18841	MONAINCHA	ENCLOSURE
TN018-00105-	018-/01/1	21700/18841	MONAINCHA	CHURCH SITE
TN018-00106-	018-/01/1	21694/18838	MONAINCHA	FISH POND (S)
TN018-00107-	018-/01/1	21700/18842	MONAINCHA	CRANNOG POSSIBLE
TN018-002---	018-/01/4	21675/18739	MONAINCHA	CRANNOG POSSIBLE
TN018-003---	018-/05/5	21770/18545	TIMONEY	TOGHER
TN018-00401-	018-/06/2	22043/18632	ROCKFOREST	CASTLE SITE
TN018-00402-	018-/06/2	22043/18632	ROCKFOREST	DWELLING SITE
TN018-005---	018-/06/3	22091/18605	BALLYKELLY (BOURNEY PR)	BURIAL GROUND
TN018-006---	018-/06/4	21937/18580	TINDERRY	BURIAL POSSIBLE
TN018-009---	018-/09/2	21768/18505	TIMONEY	TOGHER
TN018-01001-	018-/09/3	21854/18456	TIMONEY	CHURCH AND GRAVEYARD
TN018-01002-	018-/09/3	21856/18461	TIMONEY	ENCLOSURE POSSIBLE
TN018-011---	018-/10/2	22006/18468	ROCKFOREST	ENCLOSURE POSSIBLE SITE
			CULLAUN	
TN018-012---	018-/10/4	21944/18391	CULLAUN	STANDING STONE (S)
TN018-013---	018-/10/4	21938/18374	CULLAUN	CASHEL POSSIBLE
TN018-014---	018-/10/4	21975/18387	CULLAUN	ENCLOSURE POSSIBLE
TN018-015---	018-/13/3	21892/18340	TIMONEY HILLS	STANDING STONE (S) POSSIBLE
TN018-016---	018-/13/5	21745/18216	BOOLAREAGH	SOUTERRAIN
TN018-017---	018-/13/5	21794/18229	BOOLAREAGH	RINGFORT (RATH \ CASHEL)
TN018-018---	018-/14/1	21918/18318	TIMONEY HILLS	FULACHT FIADH POSSIBLE SITE

SHEET NO.- 018-

MON. NO.	SH/PL/TR	NAT.GRID	TOWNLAND	CLASSIFICATION
-----				
CULLAUN				
TN018-019---	018-/14/1	21918/18307	TIMONEY HILLS	ENCLOSURE
TN018-020---	018-/14/4	21961/18231	NEWTOWN (BOURNEY PR)	ENCLOSURE POSSIBLE SITE
TN018-021---	018-/09/6	21852/18380	TIMONEY	STANDING STONE
TN018-023---	018-/13/5	21800/18218	BOOLAREAGH	LINEAR EARTHWORK

SHEET NO.- 019-

MON. NO.	SH/PL/TR	NAT. GRID	TOWNLAND	CLASSIFICATION
TN019-00101-	019-/03/1	17344/18159	CASTLETOWN (CASTLETOWNARRA PR)	FORTIFIED HOUSE
TN019-002---	019-/03/1	17346/18149	CASTLETOWN (CASTLETOWNARRA PR)	CHURCH AND GRAVEYARD
TN019-003---	019-/03/2	17356/18149	CASTLETOWN (CASTLETOWNARRA PR)	WATERMILL SITE
TN019-004---	019-/03/2	17365/18133	CASTLETOWN (CASTLETOWNARRA PR)	CASTLE SITE
TN019-006---	019-/03/3	17465/18186	CASTLELOUGH	RINGFORT (RATH \ CASHEL) POSSIBLE
TN019-007---	019-/03/3	17483/18154	BALLYWILLIAM (CASTLETOWNARRA PR)	ENCLOSURE SITE
TN019-008---	019-/03/3	17484/18146	BALLYWILLIAM (CASTLETOWNARRA PR)	ENCLOSURE SITE
TN019-009---	019-/03/3	17502/18148	BALLYWILLIAM (CASTLETOWNARRA PR)	RINGFORT (RATH \ CASHEL) POSSIBLE
			LANDSDOWN	
TN019-01001-	019-/03/6	17446/18044	BALLINGEER	RINGFORT (RATH \ CASHEL)
TN019-011---	019-/04/2	17644/18195	GARRYKENNEDY	ENCLOSURE SITE
TN019-012--*	019-/04/2	17669/18199	GARRYKENNEDY	ENCLOSURE SITE
TN019-013---	019-/04/3	17681/18140	GARRYKENNEDY	RINGFORT (RATH \ CASHEL)
TN019-01401-	019-/04/3	17739/18162	CLONEYGOWNY	RINGFORT (RATH \ CASHEL)
TN019-01402-	019-/04/3	17739/18162	CLONEYGOWNY	BULLAUN STONE
TN019-015---	019-/04/3	17735/18133	CLONEYGOWNY	RINGFORT (RATH \ CASHEL)
TN019-016---	019-/04/5	17617/18086	LISHEENTYRONE	BOWL-BARROW
TN019-017---	019-/04/5	17662/18067	CURRAGH (CASTLETOWNARRA PR)	ENCLOSURE SITE
TN019-018---	019-/06/6	17218/17926	TOWNLOUGH LOWER	TOWER HOUSE
TN019-019---	019-/07/3	17438/18004	BALLINGEER	ENCLOSURE SITE
TN019-020---	019-/07/5	17374/17928	CLONEYBRIEN	HOLY STONE
TN019-021---	019-/07/3	17445/17958	CLONEYBRIEN	HOLY WELL
TN019-022---	019-/07/6	17440/17900	CLONEYBRIEN	CHILDREN'S BURIAL GROUND
TN019-023---	019-/08/1	17527/18020	BALLINGEER	ENCLOSURE
TN019-024---	019-/04/4	17553/18038	LISHEENBRIEN	ENCLOSURE SITE
TN019-025---	019-/04/4	17563/18038	LISHEENBRIEN	ENCLOSURE SITE

SHEET NO.- 019-

MON. NO.	SH/PL/TR	NAT.GRID	TOWNLAND	CLASSIFICATION
TN019-026---	019-/08/2	17608/18034	LISHEENBRIEN	ENCLOSURE
TN019-02701-	019-/08/3	17745/18032	KILPARTEEN	ECCLESIASTICAL ENCLOSURE POSSIBLE
TN019-02702-	019-/08/3	17745/18033	KILPARTEEN	CHURCH POSSIBLE
TN019-028---	019-/08/3	17709/17997	KILPARTEEN	RINGFORT (RATH \ CASHEL) POSSIBLE
TN019-029---	019-/08/3	17716/17988	KILPARTEEN	ENCLOSURE
			LACKAMORE (CASTLETOWNARRA PR)	
TN019-030---	019-/08/3	17712/17977	LACKAMORE (CASTLETOWNARRA PR)	ENCLOSURE SITE
TN019-03101-	019-/08/3	17688/17969	CURRAGH (CASTLETOWNARRA PR)	RINGFORT (RATH \ CASHEL) POSSIBLE
TN019-03102-	019-/08/3	17688/17962	CURRAGH (CASTLETOWNARRA PR)	ENCLOSURE SITE
			LACKAMORE (CASTLETOWNARRA PR)	
TN019-032---	019-/08/1	17558/17957	DRUM (CASTLETOWNARRA PR)	ENCLOSURE SITE
TN019-033---	019-/08/6	17704/17886	LACKAMORE (CASTLETOWNARRA PR)	WEDGE-TOMB
TN019-034---	019-/10/4	17073/17758	DERRY DEMESNE	ARCHAEOLOGICAL COMPLEX
TN019-03401-	019-/10/4	17073/17758	DERRY DEMESNE	TOWER HOUSE
TN019-03402-	019-/10/4	17073/17758	DERRY DEMESNE	BAWN
TN019-03403-	019-/10/4	17073/17758	DERRY DEMESNE	CRANNOG POSSIBLE
TN019-03404-	019-/10/4	17078/17758	DERRY DEMESNE	CAUSEWAY
TN019-03405-	019-/10/4	17073/17757	DERRY DEMESNE	CASHEL POSSIBLE SITE
TN019-035---	019-/11/4	17316/17787	COOLBAUN (TEMPLEACHALLY PR)	MEGALITHIC TOMB POSSIBLE
TN019-036---	019-/11/2	17384/17822	CLONEYBRIEN	CAIRN POSSIBLE
TN019-037---	019-/14/2	17153/17655	NEWTOWN (TEMPLEACHALLY PR)	RINGFORT (RATH \ CASHEL) POSSIBLE
TN019-038---	019-/14/4	17102/17572	RYNINCH UPPER	RINGFORT (RATH \ CASHEL)
TN019-039---	019-/14/6	17196/17625	CURRAGHAVILLER	RINGFORT (RATH \ CASHEL) (S) CONJOINED
			RYNINCH UPPER	
TN019-040---	019-/16/6	17697/17566	BURGESBEG	STANDING STONE - PAIR
TN019-041---	019-/04/5	17622/18081	LISHEENTYRONE	STANDING STONE - PAIR

SHEET NO.- 019-

MON. NO.	SH/PL/TR	NAT.GRID	TOWNLAND	CLASSIFICATION
TN019-042---	019-/04/2	17598/18136	SHESHAROE	TREE RING POSSIBLE
TN019-043---	019-/08/6	17754/17909	LACKAMORE (CASTLETOWNARRA PR)	CASTLE SITE
			BALLYMOYLIN	
			BOOLAGLASS	
TN019-04601-	019-/16/3	17716/17641	COUMROE	STONE CIRCLE
TN019-04602-	019-/16/3	17716/17641	COUMROE	STANDING STONE POSSIBLE
TN019-047---	019-/07/4	17345/17939	LAGHTEA	HILLFORT
			CLONEYBRIEN	
			TOWNLOUGH UPPER	

SHEET NO. - 020-

MON. NO.	SH/PL/TR	NAT. GRID	TOWNLAND	CLASSIFICATION
TN020-001---	020-/01/1	17778/18144	BALLYCARRIDOGHE	RINGFORT (RATH \ CASHEL)
TN020-002---	020-/01/1	17797/18134	BALLYCARRIDOGHE	RINGFORT (RATH \ CASHEL)
TN020-003---	020-/01/2	17902/18148	KYLEBEG (YOUGHALARRA PR)	ENCLOSURE SITE
TN020-004---	020-/02/1	18022/18183	MONROE (YOUGHALARRA PR)	CASTLE SITE
TN020-005---	020-/02/1	18032/18158	MONROE (YOUGHALARRA PR)	RINGFORT (RATH \ CASHEL)
TN020-006---	020-/01/5	17848/18066	KNOCKKRINAHAN	RINGFORT (RATH \ CASHEL)
TN020-009---	020-/06/2	18111/18025	CREGGANE	MEGALITHIC STRUCTURE POSSIBLE
TN020-010---	020-/05/3	17984/17993	PALLAS MORE	MOATED SITE
			PALLAS BEG	
TN020-011---	020-/06/1	18028/17985	KNOCKANFOIL MORE	NAMED BUSH
TN020-012---	020-/06/2	18130/17999	GORTEENNAKILLA	ENCLOSURE POSSIBLE
TN020-013---	020-/05/1	17772/17984	KILPARTEEN	RINGFORT (RATH \ CASHEL)
TN020-014---	020-/05/1	17773/17974	BALLYMOYLIN	RINGFORT (RATH \ CASHEL)
			LACKAMORE (CASTLETOWNARRA PR)	
TN020-015---	020-/05/1	17794/17958	BALLYMOYLIN	RINGFORT (RATH \ CASHEL)
TN020-016---	020-/05/4	17819/17939	BALLYMOYLIN	RINGFORT (RATH \ CASHEL)
TN020-017---	020-/05/3	17969/17971	PALLAS MORE	RINGFORT (RATH \ CASHEL)
TN020-018---	020-/05/3	17962/17960	PALLAS MORE	RINGFORT (RATH \ CASHEL)
TN020-019---	020-/06/4	18042/17956	NEWTOWN (YOUGHALARRA PR)	RINGFORT (RATH \ CASHEL)
TN020-020---	020-/06/4	18018/17932	KNOCKANNAMOHILLY	RINGFORT (RATH \ CASHEL)
TN020-021---	020-/06/6	18200/17928	LOUGHAUN (YOUGHALARRA PR)	RINGFORT (RATH \ CASHEL) POSSIBLE
TN020-02201-	020-/05/6	17982/17915	PALLAS MORE	CHURCH AND GRAVEYARD
TN020-02202-	020-/05/6	17982/17913	PALLAS MORE	CHILDREN'S BURIAL GROUND
TN020-023---	020-/05/4	17779/17888	BOOLAGLASS	ENCLOSURE POSSIBLE SITE
TN020-02401-	020-/05/6	17925/17892	PALLAS MORE	CASTLE SITE
TN020-02402-	020-/05/6	17925/17890	PALLAS MORE	EARTHWORK



SHEET NO. - 020-

MON. NO.	SH/PL/TR	NAT.GRID	TOWNLAND	CLASSIFICATION
TN020-025---	020-/06/4	18076/17882	CURRAGHTEMPLE	RINGFORT (RATH \ CASHEL) POSSIBLE
TN020-026---	020-/06/5	18152/17891	CURRAGHTEMPLE	HOLY WELL
			KILCOLMAN (YOUGHALARRA PR)	
TN020-027---	020-/06/6	18210/17888	KILCOLMAN (YOUGHALARRA PR)	EARTHWORK
TN020-028---	020-/03/1	18309/18178	MONSEA	CHURCH AND GRAVEYARD
TN020-029--*	020-/04/3	18683/18200	GRANGE UPPER	ENCLOSURE
TN020-030---	020-/03/6	18468/18105	RICHMOND	FORTIFIED HOUSE SITE
TN020-031---	020-/04/3	18675/18132	BALLYVILLANE	BRIDGE POSSIBLE SITE
			WELLINGTON	
			NENAGH NORTH	
TN020-032---	020-/04/3	18682/18122	WELLINGTON	WATERMILL POSSIBLE SITE
TN020-033---	020-/04/6	18690/18101	NENAGH NORTH	HOLY WELL
TN020-03401-	020-/03/4	18268/18043	MONSEA	FORD SITE
TN020-03402-	020-/03/4	18268/18043	MONSEA	BRIDGE POSSIBLE
			TULLAMORE	
			GORTEENNAKILLA	
TN020-035---	020-/04/6	18731/18051	RATHNALEEN NORTH	ENCLOSURE
TN020-036---	020-/07/5	18354/17885	GRALLAGH (MONSEA PR)	RINGFORT (RATH \ CASHEL)
TN020-037---	020-/08/6	18667/17908	NENAGH NORTH	TOWN
			NENAGH SOUTH	
TN020-03701-	020-/8 /6	18669/17934	NENAGH NORTH	CASTLE
TN020-03702-	020-/8 /6	18679/17910	NENAGH NORTH	FRIARY
TN020-03703-	020-/8 /6	18672/17941	NENAGH NORTH	MEMORIAL SLAB
TN020-03704-	020-/08/6	18665/17913	NENAGH NORTH	PRISON SITE
TN020-03705-	020-/08/6	18662/17909	NENAGH NORTH	MARKET HOUSE SITE
TN020-03706-	020-/08/6	18667/17907	NENAGH NORTH	TOWN DEFENCES POSSIBLE SITE

SHEET NO.- 020-

MON. NO.	SH/PL/TR	NAT.GRID	TOWNLAND	CLASSIFICATION
-----				
NENAGH SOUTH				
TN020-03707-	020-/8 /6	18680/17891	NENAGH NORTH	CHURCH SITE AND GRAVEYARD
TN020-038---	020-/09/1	17834/17851	BOOLAGLASS	RINGFORT (RATH \ CASHEL) SITE
TN020-03901-	020-/09/2	17888/17840	PALLAS MORE	RINGFORT (RATH \ CASHEL) POSSIBLE
TN020-03902-	020-/09/2	17888/17840	PALLAS MORE	FULACHT FIADH
TN020-040---	020-/09/2	17888/17840	CURRAGHTEMPLE	ENCLOSURE SITE
TN020-041---	020-/10/2	18108/17849	TOOR (YOUGHALARRA PR)	ENCLOSURE SITE
TN020-042---	020-/10/2	18118/17835	TOOR (YOUGHALARRA PR)	RINGFORT (RATH \ CASHEL)
TN020-043---	020-/10/2	18116/17816	KILCOLMAN (YOUGHALARRA PR)	RINGFORT (RATH \ CASHEL)
TN020-04401-	020-/10/3	18171/17841	KILCOLMAN (YOUGHALARRA PR)	TOWER HOUSE
TN020-04402-	020-/10/3	18171/17841	KILCOLMAN (YOUGHALARRA PR)	WELL
TN020-04403-	020-/10/3	18171/17841	KILCOLMAN (YOUGHALARRA PR)	BAWN
TN020-045---	020-/10/3	18193/17828	KILCOLMAN (BURGESBEG PR)	RINGFORT (RATH \ CASHEL)
TN020-046---	020-/10/3	18196/17827	BARBAHA	CLIFF-EDGE FORT POSSIBLE
TN020-047---	020-/10/3	18188/17806	PARKBEG	RINGFORT (RATH \ CASHEL)
TN020-048---	020-/09/2	17868/17798	CARRIGMADDEN	ENCLOSURE SITE
TN020-050---	020-/09/6	17965/17774	BAWNAKEY	ENCLOSURE
CARRIGMADDEN				
TN020-051---	020-/09/6	17989/17789	BARBAHA	RINGFORT (RATH \ CASHEL)
TN020-052---	020-/10/4	18012/17784	BARBAHA	RINGFORT (RATH \ CASHEL) POSSIBLE
TN020-053---	020-/09/5	17852/17747	KNOCKMORE	ENCLOSURE SITE
TN020-054---	020-/09/5	17893/17753	BARBAHA	RINGFORT (RATH \ CASHEL)
TN020-055---	020-/09/6	17928/17726	BARBAHA	RINGFORT (RATH \ CASHEL)
TN020-056---	020-/13/2	17880/17671	CARRIGATOGHER (ABBOTT)	HOLY WELL
TN020-05701-	020-/14/3	18194/17659	CARRIGATOGHER (HARDING)	TOWER HOUSE
TN020-05702-	020-/14/3	18195/17660	CARRIGATOGHER (HARDING)	BAWN

SHEET NO. - 020-

MON. NO.	SH/PL/TR	NAT.GRID	TOWNLAND	CLASSIFICATION
TN020-05703-	020-/14/3	18194/17661	CARRIGATOGHER (HARDING)	DWELLING
TN020-05704-	020-/14/3	18192/17659	CARRIGATOGHER (HARDING)	EARTHWORK (S)
TN020-05801-	020-/14/1	18038/17672	BARBAHA	RING-BARROW
TN020-05802-	020-/14/1	18038/17672	BARBAHA	STANDING STONE
TN020-059---	020-/14/3	18192/17657	BALLYHOGAN (BURGESBEG PR)	STANDING STONE POSSIBLE
TN020-060---	020-/13/3	17980/17646	BALLYHOGAN (BURGESBEG PR)	RINGFORT (RATH \ CASHEL)
TN020-061---	020-/13/1	17826/17637	BARBAHA	BARROW POSSIBLE
TN020-062---	020-/13/3	17974/17645	BARBAHA	STONE ROW
TN020-063---	020-/13/3	17980/17646	GORTYCULLANE BALLYHOGAN (BURGESBEG PR)	RINGFORT (RATH \ CASHEL)
TN020-064---	020-/13/5	17848/17624	BALLYHOGAN (BURGESBEG PR)	RINGFORT (RATH \ CASHEL) POSSIBLE
TN020-065---	020-/13/4	17779/17614	CARRIGATOGHER (HARDING) CARRIGATOGHER (ABBOTT)	BRIDGE POSSIBLE
TN020-06601-	020-/13/6	17937/17616	CARRIGATOGHER (HARDING)	CHILDREN'S BURIAL GROUND SITE
TN020-06602-	020-/13/6	17937/17616	CARRIGATOGHER (HARDING)	ENCLOSURE SITE
TN020-067---	020-/13/6	17979/17610	CARRIGATOGHER (ABBOTT)	ENCLOSURE SITE
TN020-068---	020-/13/6	17951/17593	GORTYCULLANE	RINGFORT (RATH \ CASHEL) SITE
TN020-069---	020-/13/6	17974/17595	BALLYHOGAN (BURGESBEG PR)	RINGFORT (RATH \ CASHEL)
TN020-070---	020-/13/5	17862/17574	MOUNTSACK	ENCLOSURE SITE
TN020-071---	020-/14/4	18031/17562	BALLYHISKY	RINGFORT (RATH \ CASHEL)
TN020-072---	020-/11/1	18269/17815	CLAREEN (BURGESBEG PR)	RINGWORK
TN020-073---	020-/11/2	18332/17825	CLAREEN (BURGESBEG PR)	ENCLOSURE SITE
TN020-07401-	020-/11/6	18450/17788	TULLAHEDY	TOWER HOUSE
TN020-075---	020-/11/5	18368/17762	TULLAHEDY	MOTTE AND BAILEY POSSIBLE
TN020-076---	020-/11/6	18423/17773	TULLAHEDY	HOUSE
TN020-077---	020-/12/4	18496/17776	SHESHERAGKALE	RINGFORT (RATH \ CASHEL)

SHEET NO.- 020-

MON. NO.	SH/PL/TR	NAT.GRID	TOWNLAND	CLASSIFICATION
TULLAHEDY				
TN020-078---	020-/12/4	18529/17759	LAHESSERAGH (NENAGH PR)	MOATED SITE
SHESHERAGHKEALE				
TN020-079---	020-/11/5	18344/17722	TULLAHEDY	SETTLEMENT
TN020-08001-	020-/11/6	18415/17717	TULLAHEDY	DWELLING POSSIBLE
TN020-08002-	020-/11/6	18415/17717	TULLAHEDY	ENCLOSURE SITE
TN020-081---	020-/15/3	18486/17688	LAHESSERAGH (NENAGH PR)	RINGFORT (RATH \ CASHEL)
TN020-082---	020-/15/3	18432/17678	BALLYCAHILL (KILMORE PR, N.R.)	CHURCH AND GRAVEYARD SITE
TN020-083---	020-/15/3	18440/17670	BALLYCAHILL (KILMORE PR, N.R.)	DWELLING SITE
TN020-08401-	020-/15/3	18430/17666	BALLYCAHILL (KILMORE PR, N.R.)	CASTLE SITE
TN020-08402-	020-/15/3	18430/17667	BALLYCAHILL (KILMORE PR, N.R.)	MOTTE POSSIBLE
TN020-085---	020-/15/2	18403/17644	BALLYCAHILL (KILMORE PR, N.R.)	HOLY WELL SITE
TN020-086---	020-/15/3	18420/17651	BALLYCAHILL (KILMORE PR, N.R.)	RINGFORT (RATH \ CASHEL) SITE
TN020-087---	020-/15/3	18457/17655	BALLYCAHILL (KILMORE PR, N.R.)	ENCLOSURE SITE
TN020-088---	020-/16/1	18494/17644	BALLYPHILIP (KILMORE PR, N.R.)	RINGFORT (RATH \ CASHEL)
TN020-089---	020-/16/1	18558/17651	DOWNAMONA	RINGFORT (RATH \ CASHEL) POSSIBLE
TN020-090---	020-/16/2	18594/17646	BAWN (NENAGH PR)	ENCLOSURE SITE
TN020-091---	020-/16/4	18543/17634	DOWNAMONA	RINGFORT (RATH \ CASHEL)
TN020-09201-	020-/16/5	18636/17630	BAWN (NENAGH PR)	CASTLE POSSIBLE SITE
TN020-09202-	020-/16/5	18636/17630	BAWN (NENAGH PR)	BAWN POSSIBLE SITE
TN020-093---	020-/16/5	18636/17630	BALLYPHILIP (KILMORE PR, N.R.)	RINGFORT (RATH \ CASHEL)
TN020-094---	020-/16/5	18591/17611	BAWN (NENAGH PR)	CHILDREN'S BURIAL GROUND SITE
TN020-095---	020-/15/5	18358/17591	LISSENHALL	RINGFORT (RATH \ CASHEL) POSSIBLE
TN020-096---	020-/16/4	18491/17571	BALLYPHILIP (KILMORE PR, N.R.)	ENCLOSURE POSSIBLE SITE
TN020-097---	020-/16/4	18532/17564	BALLYPHILIP (KILMORE PR, N.R.)	RINGFORT (RATH \ CASHEL)
TN020-098---	020-/07/1	18277/17980	TULLAMORE	ENCLOSURE POSSIBLE SITE

SHEET NO.- 020-

MON. NO.	SH/PL/TR	NAT. GRID	TOWNLAND	CLASSIFICATION
TN020-099---	020-/12/2	18632/17854	KNOCKANPIERCE	BARROW (S) POSSIBLE
TN020-100---	020-/15/2	18395/17644	LISSENHALL	WELL POSSIBLE
TN020-101---	020-/15/5	18386/17624	LISSENHALL	ROAD POSSIBLE
TN020-112---	020-/12/4	18555/17737	LAHESSERAGH (KILLEA PR)	RING-BARROW POSSIBLE
TN020-113---	020-/15/1	18283/17712	CARRIGATOGHER (HARDING) PART OF	SETTLEMENT
TN020-114---	020-/11/4	18304/17728	TULLAHEDY	EARTHWORK (S)
TN020-117---	020-/15/2	18368/17711	BALLYCAHILL (KILMORE PR, N.R.)	FIELD SYSTEM PRE-BOG
TN020-118---	020-/15/2	18388/17707	BALLYCAHILL (KILMORE PR, N.R.)	MOUND
TN020-119---	020-/11/5	18393/17726	TULLAHEDY	FIELD SYSTEM PRE-BOG
TN020-120---	020-/15/3	18458/17701	LAHESSERAGH (KILLEA PR)	MOUND POSSIBLE
TN020-121---	020-/15/3	18460/17716	LAHESSERAGH (KILLEA PR)	MOUND
TN020-12201-	020-/11/6	18479/17718	LAHESSERAGH (KILLEA PR)	MOUND
TN020-12202-	020-/11/6	18478/17718	LAHESSERAGH (KILLEA PR)	RING-BARROW POSSIBLE
TN020-123---	020-/16/1	18515/17705	LAHESSERAGH (KILLEA PR)	RING-BARROW POSSIBLE
TN020-124---	020-/04/4	18536/18070	COOLAHOLLOGA	MOUND
TN020-125---	020-/04/4	18550/18082	COOLAHOLLOGA	ENCLOSURE POSSIBLE
TN020-126---	020-/04/4	18550/18067	LAHESSERAGH (KILLEA PR)	ENCLOSURE POSSIBLE
TN020-127---	020-/04/4	18515/18075	RICHMOND	MEGALITHIC TOMB POSSIBLE
TN020-128---	020-/04/4	18497/18057	RICHMOND	MOUND POSSIBLE
TN020-129---	020-/07/4	18295/17931	SOLSBOROUGH	ENCLOSURE POSSIBLE
TN020-130---	020-/07/4	18260/17884	GRALLAGH (MONSEA PR)	ENCLOSURE POSSIBLE

SHEET NO. - 021-

MON. NO.	SH/PL/TR	NAT. GRID	TOWNLAND	CLASSIFICATION
TN021-001---	021-/01/1	18770/18157	GRANGE UPPER	ENCLOSURE
TN021-002---	021-/01/2	18844/18149	CARRIGEEN (LISBUNNY PR)	RINGFORT (RATH \ CASHEL)
TN021-00301-	021-/01/3	18920/18174	RAPLA SOUTH SOUTHILL	TREE RING
TN021-00302-	021-/01/3	18916/18170	SOUTHILL	TREE RING
TN021-004---	021-/01/1	18758/18119	GARRAUNANEARLA	ENCLOSURE SITE
TN021-005--*	021-/01/4	18733/18057	RATHNALEEN NORTH	ENCLOSURE POSSIBLE SITE
TN021-006---	021-/01/5	18829/18084	RATHNALEEN NORTH	RINGFORT (RATH \ CASHEL)
TN021-007---	021-/01/6	18930/18106	RATHNALEEN SOUTH	ARCHAEOLOGICAL COMPLEX
TN021-00701-	021-/01/6	18927/18113	RATHNALEEN SOUTH	RINGFORT (RATH \ CASHEL) POSSIBLE
TN021-00702-	021-/01/6	18930/18106	RATHNALEEN SOUTH	AVENUE
TN021-00703-	021-/01/6	18933/18099	RATHNALEEN SOUTH	RINGFORT (RATH \ CASHEL) POSSIBLE
TN021-008---	021-/01/6	18973/18071	MOANFIN	RINGFORT (RATH \ CASHEL)
TN021-009---	021-/02/1	19035/18199	RATHURLES COMMONAGE	CRANNOG
TN021-010---	021-/02/2	19088/18164	MOANFIN	RINGFORT (RATH \ CASHEL) POSSIBLE
TN021-011---	021-/02/4	18994/18105	MOANFIN	RING-BARROW
TN021-01201-	021-/02/5	19075/18053	RATHURLES	RINGFORT (RATH \ CASHEL)
TN021-01202-	021-/02/5	19076/18054	RATHURLES	CHURCH
TN021-01203-	021-/02/5	19080/18061	RATHURLES	PIER (S)
TN021-013---	021-/02/6	19160/18110	LISGARODE	RINGFORT (RATH \ CASHEL)
TN021-014---	021-/02/6	19190/18065	KNOCKANGLASS (BALLYMACKEY PR)	RINGFORT (RATH \ CASHEL)
TN021-015---	021-/03/2	19348/18175	KILLOWNEY BIG	TOWER HOUSE
TN021-016---	021-/03/4	19236/18063	KNOCKANGLASS (BALLYMACKEY PR)	RINGFORT (RATH \ CASHEL)
TN021-017---	021-/03/2	19332/18123	CLOONMORE	WATERMILL POSSIBLE SITE
TN021-018---	021-/03/6	19391/18101	CLOONMORE	RINGFORT (RATH \ CASHEL) POSSIBLE
TN021-019---	021-/03/6	19403/18099	CLOONMORE	RINGFORT (RATH \ CASHEL)

SHEET NO.- 021-

MON. NO.	SH/PL/TR	NAT.GRID	TOWNLAND	CLASSIFICATION
TN021-020---	021-/03/6	19408/18087	CLOONMORE	CHURCH AND GRAVEYARD
TN021-021---	021-/03/6	19453/18111	LISNAMOE	RINGFORT (RATH \ CASHEL)
TN021-022---	021-/03/6	19460/18117	LISNAMOE	RINGFORT (RATH \ CASHEL) POSSIBLE
TN021-02301-	021-/03/6	19435/18058	BALLYMACKEY	TOWER HOUSE
TN021-02302-	021-/03/6	19436/18058	BALLYMACKEY	DWELLING POSSIBLE SITE
TN021-02401-	021-/04/1	19506/18188	CAPPA	TOWER HOUSE
TN021-02402-	021-/04/1	19488/18185	CAPPA	MOATED SITE
TN021-025---	021-/05/2	18847/18030	RATHNALEEN NORTH	TOWER HOUSE
TN021-026---	021-/05/4	18808/17889	TYONE (LISBUNNY PR)	ENCLOSURE
TN021-027---	021-/05/2	18834/17958	LISBUNNY	ENCLOSURE
TN021-02801-	021-/05/5	18864/17909	LISBUNNY	RINGFORT (RATH \ CASHEL)
TN021-029---	021-/05/6	18906/17927	LISBUNNY	CHURCH AND GRAVEYARD
TN021-03001-	021-/05/6	18916/17936	LISBUNNY	HALL HOUSE
TN021-03002-	021-/05/6	18916/17936	LISBUNNY	MOUND
TN021-031---	021-/06/1	19047/17983	RATHURLES	RINGFORT (RATH \ CASHEL) POSSIBLE
TN021-032---	021-/06/2	19069/18008	RATHURLES	TOWER HOUSE
TN021-033---	021-/06/2	19077/18024	RATHURLES	DWELLING POSSIBLE
TN021-034---	021-/06/2	19114/17976	RATHFALLA	RINGFORT (RATH \ CASHEL)
TN021-035---	021-/06/3	19154/17996	CLASHNEVIN	RINGFORT (RATH \ CASHEL)
TN021-036---	021-/06/5	19127/17925	RATHFALLA	MOTTE AND BAILEY
TN021-037---	021-/07/1	19241/17961	CLASHNEVIN	ENCLOSURE SITE
TN021-038---	021-/07/2	19311/18037	KNOCKANGLASS (BALLYMACKEY PR)	RINGFORT (RATH \ CASHEL)
TN021-03901-	021-/07/5	19381/17905	LISSANISKY	CASTLE POSSIBLE
TN021-03902-	021-/07/5	19382/17907	LISSANISKY	DWELLING POSSIBLE
TN021-041---	021-/09/1	18758/17811	TYONE (BALLYNACLOGH PR)	BRIDGE POSSIBLE
			TYONE (LISBUNNY PR)	

SHEET NO.- 021-

MON. NO.	SH/PL/TR	NAT.GRID	TOWNLAND	CLASSIFICATION
			TYONE (NENAGH PR)	
TN021-042---	021-/09/1	18763/17825	TYONE (NENAGH PR)	ABBAY
TN021-043---	021-/09/1	18772/17830	TYONE (LISBUNNY PR)	WEIR POSSIBLE
TN021-044---	021-/09/1	18809/17854	TYONE (LISBUNNY PR)	RINGFORT (RATH \ CASHEL)
TN021-045---	021-/09/2	18886/17849	LISBUNNY	RINGFORT (RATH \ CASHEL)
TN021-046---	021-/09/3	18948/17868	KNOCKALTON LOWER	STANDING STONE
TN021-047---	021-/09/3	18937/17816	KNOCKALTON UPPER	RINGFORT (RATH \ CASHEL)
TN021-048---	021-/09/5	18839/17718	LISSATUNNY	RINGFORT (RATH \ CASHEL)
TN021-049---	021-/09/6	18898/17745	LISSATUNNY	RINGFORT (RATH \ CASHEL)
TN021-050---	021-/09/6	18924/17768	KNOCKALTON UPPER	RINGFORT (RATH \ CASHEL)
TN021-051---	021-/10/1	19016/17821	CURRAHEEN (LISBUNNY PR)	RINGFORT (RATH \ CASHEL)
TN021-05201-	021-/06/5	19074/17880	BALLINTOTTY	ENCLOSURE
TN021-05202-	021-/10/2	19075/17869	BALLINTOTTY	ENCLOSURE POSSIBLE SITE
TN021-053---	021-/10/2	19120/17874	BALLINTOTTY	RINGFORT (RATH \ CASHEL)
TN021-054---	021-/10/2	19089/17807	BALLINTOTTY	ENCLOSURE
TN021-055---	021-/10/2	19130/17826	BALLINTOTTY	TOWER HOUSE
TN021-056---	021-/10/6	19203/17797	BALLYNALICK	ENCLOSURE SITE
TN021-057---	021-/10/4	18990/17768	KNOCKALTON UPPER	RINGFORT (RATH \ CASHEL)
TN021-058---	021-/10/5	19133/17719	BALLINTOTTY	RINGFORT (RATH \ CASHEL)
TN021-059---	021-/10/6	19158/17764	BALLINTOTTY	RINGFORT (RATH \ CASHEL)
TN021-060---	021-/11/1	19257/17825	BALLYNALICK	RINGFORT (RATH \ CASHEL) POSSIBLE
TN021-061---	021-/11/3	19421/17859	SHANBALLY (BALLYMACKAY PR)	MOUND
TN021-062---	021-/11/4	19248/17779	BALLYNALICK	ENCLOSURE POSSIBLE SITE
TN021-063---	021-/12/1	19538/17860	GARRYNAFANA	RINGFORT (RATH \ CASHEL)
TN021-064---	021-/12/2	19598/17837	CLONALEA	RINGFORT (RATH \ CASHEL)
TN021-065---	021-/12/6	19629/17744	CLONALEA	ENCLOSURE



SHEET NO.- 021-

MON. NO.	SH/PL/TR	NAT.GRID	TOWNLAND	CLASSIFICATION
TN021-066---	021-/12/6	19698/17749	CLONALEA	MOUND POSSIBLE
TN021-067---	021-/13/1	18786/17685	LISSATUNNY	HOLY WELL
TN021-068---	021-/14/1	19042/17655	BALLYGASHEEN KNOCKALTON UPPER	RINGFORT (RATH \ CASHEL) POSSIBLE
TN021-069---	021-/14/2	19106/17655	KILCONANE	RINGFORT (RATH \ CASHEL)
TN021-070---	021-/14/2	19126/17685	BALLINTOTTY KILCONANE	RINGFORT (RATH \ CASHEL)
TN021-071---	021-/14/2	19133/17669	KILCONANE	RINGFORT (RATH \ CASHEL)
TN021-072---	021-/14/4	19013/17590	BALLYGASHEEN	RINGFORT (RATH \ CASHEL)
TN021-073---	021-/14/6	19177/17616	KILCONANE	RINGFORT (RATH \ CASHEL)
TN021-074---	021-/14/6	19172/17572	KILKEARY	CHURCH AND GRAVEYARD
TN021-075---	021-/15/1	19281/17697	BALLYNALICK	RINGFORT (RATH \ CASHEL)
TN021-076---	021-/15/4	19251/17600	KILKEARY KNOCKBRACK (KILKEARY PR)	RINGFORT (RATH \ CASHEL)
TN021-077---	021-/15/5	19342/17589	GRENANSTOWN (KILKEARY PR)	RINGFORT (RATH \ CASHEL)
TN021-07801-	021-/15/5	19372/17583	GRENANSTOWN (KILKEARY PR)	ENCLOSURE POSSIBLE SITE
TN021-07802-	021-/15/5	19370/17579	GRENANSTOWN (KILKEARY PR)	ENCLOSURE POSSIBLE SITE
TN021-079---	021-/15/6	19398/17608	GRENANSTOWN (BALLYMACKEY PR)	RINGFORT (RATH \ CASHEL) POSSIBLE
TN021-080---	021-/15/6	19411/17604	GRENANSTOWN (BALLYMACKEY PR)	RINGFORT (RATH \ CASHEL)
TN021-081---	021-/15/6	19437/17601	GRENANSTOWN (BALLYMACKEY PR)	DWELLING
TN021-082---	021-/16/4	19476/17560	GRENANSTOWN (KILKEARY PR)	RINGFORT (RATH \ CASHEL)
TN021-083---	021-/13/4	18808/17616	BALLYNACLOGH	ENCLOSURE POSSIBLE SITE
TN021-08401-	021-/02/1	19054/18200	LISGARODE	CRANNOG
TN021-08402-	021-/02/2	19058/18200	LISGARODE	CAUSEWAY
TN021-08702-	021-/05/6	18918/17950	LISBUNNY RATHNALEEN SOUTH	MILL RACE

SHEET NO. - 021-

MON. NO.	SH/PL/TR	NAT.GRID	TOWNLAND	CLASSIFICATION
TN021-09401-	021-/10/2	19101/17842	BALLINTOTTY	BUILDING
TN021-09402-	021-/10/2	19100/17845	BALLINTOTTY	ENCLOSURE
TN021-095---	021-/11/3	19456/17804	LISMORE	TREE RING POSSIBLE
TN021-096---	021-/09/6	18966/17772	KNOCKALTON UPPER	EXCAVATED FEATURE (S)
TN021-097---	021-/09/4	18757/17736	TYONE (LISBUNNY PR)	FULACHTA FIADH

SHEET NO. - 022-

MON. NO.	SH/PL/TR	NAT. GRID	TOWNLAND	CLASSIFICATION
TN022-001---	022-/01/3	19901/18168	CARROWEA	MOATED SITE
TN022-002---	022-/01/3	19909/18132	PARK (BALLYMACKKEY PR)	RINGFORT (RATH \ CASHEL) POSSIBLE
TN022-004---	022-/02/5	20035/18073	PARK (AGHNAMEADLE PR)	RINGWORK POSSIBLE
TN022-005---	022-/03/3	20413/18140	DRUMBAUN (CULLENWAIN PR)	RINGFORT (RATH \ CASHEL) SITE
TN022-006---	022-/03/6	20397/18078	DERRYPALLAGHAN	ENCLOSURE POSSIBLE
TN022-007---	022-/03/6	20430/18087	DERRYPALLAGHAN	RINGFORT (RATH \ CASHEL)
TN022-008---	022-/04/3	20616/18189	MOATQUARTER (RATHNAVEOGE PR)	RINGFORT (RATH \ CASHEL)
TN022-009---	022-/04/3	20666/18153	LISDUFF (RATHNAVEOGE PR)	RINGFORT - RAISED
TN022-010---	022-/04/5	20556/18086	CRUMLIN BIG	RINGFORT (RATH \ CASHEL)
TN022-011---	022-/04/3	20669/18122	LISDUFF (RATHNAVEOGE PR)	RINGFORT (RATH \ CASHEL)
TN022-012---	022-/04/6	20615/18071	CRUMLIN LITTLE	RINGFORT (RATH \ CASHEL) SITE
TN022-01301-	022-/04/6	20617/18089	CRUMLIN LITTLE	RINGFORT (RATH \ CASHEL) SITE
TN022-01302-	022-/04/6	20627/18084	CRUMLIN LITTLE	RINGFORT (RATH \ CASHEL) SITE
TN022-014---	022-/04/6	20647/18093	GORTEENASHINGAUN	RINGFORT (RATH \ CASHEL) POSSIBLE SITE
TN022-015---	022-/04/6	20675/18056	GORTEENASHINGAUN	RINGFORT (RATH \ CASHEL) SITE
TN022-016---	022-/05/5	19805/17920	KNOCKANE (TEMPLEDOWNEY PR)	TOWER HOUSE
TN022-017---	022-/07/3	20401/17971	DERRYPALLAGHAN	RINGFORT (RATH \ CASHEL)
TN022-018---	022-/07/6	20362/17913	CLONCANNON	RINGFORT (RATH \ CASHEL)
TN022-019---	022-/08/1	20505/17989	CRUMLIN BIG	RINGFORT (RATH \ CASHEL)
TN022-020---	022-/08/2	20559/18015	CRUMLIN BIG	RINGFORT (RATH \ CASHEL) SITE
TN022-021---	022-/08/3	20633/17997	CRUMLIN LITTLE	RINGFORT (RATH \ CASHEL)
TN022-022---	022-/08/3	20663/18020	GORTEENASHINGAUN	RINGFORT (RATH \ CASHEL) SITE
TN022-023---	022-/08/3	20611/17971	CRUMLIN LITTLE	RINGFORT (RATH \ CASHEL)
TN022-024---	022-/08/4	20508/17883	CLONCANNON	CAIRN POSSIBLE
TN022-025---	022-/08/6	20661/17944	CRUMLIN LITTLE	RINGFORT (RATH \ CASHEL)
TN022-02601-	022-/09/4	19778/17787	COOLKERREEN	CHURCH SITE POSSIBLE

SHEET NO.- 022-

MON. NO.	SH/PL/TR	NAT.GRID	TOWNLAND	CLASSIFICATION
TN022-02602-	022-/09/4	19778/17787	BUNACUM	GRAVEYARD
			CASTLEQUARTER (AGHAMEADLE PR)	
TN022-029---	022-/09/4	19729/17724	CASTLEQUARTER (AGHAMEADLE PR)	MOUND POSSIBLE
TN022-03001-	022-/09/6	19943/17788	BLEAN	HOUSE
TN022-03002-	022-/09/6	19942/17791	BLEAN	BAWN POSSIBLE
TN022-031---	022-/10/4	19975/17740	BLEAN	ENCLOSURE SITE POSSIBLE
TN022-032---	022-/10/5	20051/17775	AGHNAMEADLE	RINGFORT (RATH \ CASHEL)
TN022-03301-	022-/10/5	20108/17731	AGHNAMEADLE	RINGFORT (RATH \ CASHEL)
TN022-03302-	022-/10/5	20180/17731	AGHNAMEADLE	STANDING STONE
TN022-03401-	022-/10/6	20146/17759	AGHNAMEADLE	CHURCH AND GRAVEYARD
TN022-03402-	022-/10/6	20143/17758	AGHNAMEADLE	TOMB
TN022-03501-	022-/10/6	20158/17739	AGHNAMEADLE	TOWER HOUSE
TN022-03502-	022-/10/6	20161/17737	AGHNAMEADLE	DWELLING
TN022-036---	022-/11/3	20370/17836	CLONCANNON	MOTTE
TN022-037---	022-/11/3	20395/17853	CLONCANNON	RINGFORT (RATH \ CASHEL)
TN022-03801-	022-/11/5	20297/17744	CLONCANNON	MOATED SITE POSSIBLE
TN022-039---	022-/11/6	20365/17792	CLONCANNON	RINGFORT (RATH \ CASHEL)
TN022-040---	022-/11/6	20422/17783	CLONCANNON	RINGFORT (RATH \ CASHEL)
TN022-041---	022-/11/6	20372/17734	CLONCANNON	RINGFORT (RATH \ CASHEL)
TN022-042---	022-/11/6	20394/17737	CLONCANNON	RINGFORT (RATH \ CASHEL)
TN022-043---	022-/11/6	20415/17745	CLONCANNON	RINGFORT (RATH \ CASHEL)
TN022-044---	022-/12/6	20669/17798	BORRISNOE	RINGFORT (RATH \ CASHEL)
TN022-045---	022-/13/3	19912/17647	MONANORE	CASHEL POSSIBLE
			BLEAN	
TN022-046---	022-/14/2	20046/17709	BALLYBEG (AGHNAMEADLE PR)	ENCLOSURE SITE
TN022-047---	022-/14/3	20173/17704	AGHNAMEADLE	ENCLOSURE SITE POSSIBLE

SHEET NO.- 022-

MON. NO.	SH/PL/TR	NAT.GRID	TOWNLAND	CLASSIFICATION
TN022-048---	022-/14/2	20066/17651	BALLYBEG (AGHNAMEADLE PR)	RINGFORT (RATH \ CASHEL)
TN022-049---	022-/14/2	20061/17646	BALLYBEG (AGHNAMEADLE PR)	STONE ALIGNMENT SITE POSSIBLE
TN022-051---	022-/15/1	20236/17709	AGHNAMEADLE	RINGFORT (RATH \ CASHEL) POSSIBLE
TN022-053---	022-/15/3	20393/17645	BORRISNAFARNEY	RINGFORT (RATH \ CASHEL) SITE
TN022-054---	022-/15/4	20231/17581	BALLINVENY	RINGFORT (RATH \ CASHEL)
TN022-055---	022-/15/4	20274/17591	BALLINVENY	ENCLOSURE SITE
TN022-056---	022-/15/6	20402/17624	BORRISNAFARNEY	RINGFORT (RATH \ CASHEL)
TN022-057---	022-/16/4	20452/17561	BORRISNAFARNEY	RINGFORT (RATH \ CASHEL)
TN022-058---	022-/16/4	20481/17565	BORRISNAFARNEY	RINGWORK POSSIBLE
TN022-059---	022-/12/1	20446/17854	CLONCANNON	CLIFF-EDGE FORT
TN022-061---	022-/14/3	20159/17703	AGHNAMEADLE	NON-ANTIQUITY POSSIBLE
TN022-062---	022-/11/4	20268/17777	CLONCANNON	CLIFF-EDGE FORT
TN022-070---	022-/09/4	19764/17761	CASTLEQUARTER (AGHAMEADLE PR)	SETTLEMENT
			COOLKEREEN	
			BUNACUM	
TN022-07001-	022-/09/4	19767/17763	BUNACUM	CHURCH AND GRAVEYARD
			CASTLEQUARTER (AGHAMEADLE PR)	
TN022-07002-	022-/09/4	19772/17754	CASTLEQUARTER (AGHAMEADLE PR)	ABBEY

SHEET NO.- 023-

MON. NO.	SH/PL/TR	NAT. GRID	TOWNLAND	CLASSIFICATION
TN023-001---	023-/01/1	20689/18128	LISDUFF (RATHNAVEOGE PR)	RECTANGULAR ENCLOSURE SITE
TN023-002---	023-/01/1	20735/18160	BALLYNAMOE	HOUSE
TN023-00301-	023-/01/1	20762/18160	SUMMERHILL (RATHNAVEOGE PR)	RINGWORK
TN023-00302-	023-/01/1	20762/18161	SUMMERHILL (RATHNAVEOGE PR)	ENCLOSURE POSSIBLE
TN023-00401-	023-/01/2	20783/18195	SUMMERHILL (RATHNAVEOGE PR)	RINGFORT (RATH \ CASHEL)
TN023-00402-	023-/01/2	20783/18195	SUMMERHILL (RATHNAVEOGE PR)	BULLAUN STONE
TN023-005---	023-/01/2	20781/18171	SUMMERHILL (RATHNAVEOGE PR)	HOLY WELL POSSIBLE
TN023-006---	023-/01/2	20827/18148	SUMMERHILL (RATHNAVEOGE PR)	RINGFORT (RATH \ CASHEL)
TN023-007---	023-/01/3	20859/18149	LONGFORD WOOD	ENCLOSURE SITE
TN023-008---	023-/01/3	20896/18185	MONTORE	RINGFORT (RATH \ CASHEL)
TN023-009---	023-/01/3	20868/18125	LONGFORD WOOD	RINGFORT (RATH \ CASHEL)
TN023-010---	023-/01/3	20881/18129	LONGFORD WOOD	RINGFORT (RATH \ CASHEL) POSSIBLE
TN023-011---	023-/01/5	20772/18101	SUMMERHILL (RATHNAVEOGE PR)	RINGFORT (RATH \ CASHEL)
TN023-01201-	023-/01/5	20836/18063	LONGFORD WOOD	ENCLOSURE SITE
TN023-01202-	023-/01/5	20841/18066	LONGFORD WOOD	ENCLOSURE SITE
TN023-013---	023-/02/1	20951/18141	GORTNADUMAGH	RECTANGULAR ENCLOSURE POSSIBLE
TN023-014---	023-/02/4	20986/18113	KNOCKAUNAVOGGA	ENCLOSURE SITE
TN023-015---	023-/02/4	21000/18105	KNOCKAUNAVOGGA	ENCLOSURE SITE
TN023-017---	023-/03/2	21281/18172	KYLEANNAGH	RINGFORT (RATH \ CASHEL) POSSIBLE
TN023-018---	023-/03/5	21313/18053	GORTNAGOWNA (KILLAVINOGE PR)	FORTIFICATIONS POSSIBLE SITE
TN023-019---	023-/04/3	21599/18177	BAWMADRUM	RINGFORT (RATH \ CASHEL)
TN023-020---	023-/05/2	20826/18007	LONGFORD (BOURNEY PR)	RINGFORT (RATH \ CASHEL)
TN023-021---	023-/05/4	20686/17936	CRUMLIN LITTLE	RINGFORT (RATH \ CASHEL)
TN023-02201-	023-/05/4	20686/17893	CRUMLIN LITTLE	RINGFORT (RATH \ CASHEL)
TN023-02202-	023-/05/4	20685/17890	CRUMLIN LITTLE	RINGFORT (RATH \ CASHEL)
TN023-02203-	023-/05/4	20688/17896	CRUMLIN LITTLE	STANDING STONE POSSIBLE

SHEET NO. - 023-

MON. NO.	SH/PL/TR	NAT.GRID	TOWNLAND	CLASSIFICATION
TN023-023---	023-/05/4	20709/17908	CRUMLIN LITTLE	RINGFORT (RATH \ CASHEL)
TN023-024---	023-/05/4	20743/17910	BORRISNOE	MOUND
TN023-025---	023-/05/6	20874/17886	KILMACUDDY (BOURNEY PR)	RINGFORT (RATH \ CASHEL)
TN023-026---	023-/05/6	20886/17886	KILMACUDDY (BOURNEY PR)	RINGFORT (RATH \ CASHEL)
TN023-027---	023-/06/1	20941/17963	MOUNTFRISCO	RECTANGULAR ENCLOSURE POSSIBLE
TN023-028---	023-/06/2	21044/17986	CLONAKENNY	RINGFORT (RATH \ CASHEL)
TN023-029---	023-/06/3	21090/17966	CLONAKENNY	RINGFORT (RATH \ CASHEL)
TN023-030---	023-/06/3	21140/18021	CLONAKENNY	ARCHAEOLOGICAL COMPLEX
TN023-03001-	023-/06/3	21146/18026	CLONAKENNY	FORTIFIED HOUSE
TN023-03002-	023-/06/3	21136/18019	CLONAKENNY	CHURCH
TN023-03003-	023-/06/3	21142/18021	CLONAKENNY	RECTANGULAR ENCLOSURE
TN023-03004-	023-/06/3	21135/18015	CLONAKENNY	EARTHWORK (S) POSSIBLE
TN023-03005-	023-/06/3	21144/18031	CLONAKENNY	SETTLEMENT DESERTED
TN023-031---	023-/06/3	21153/18005	CLONAKENNY	ENCLOSURE SITE
TN023-032---	023-/06/3	21134/17978	CLONAKENNY	RINGFORT (RATH \ CASHEL) SITE
TN023-033---	023-/06/3	21143/17965	CLONAKENNY	ENCLOSURE POSSIBLE SITE
TN023-034---	023-/06/1	20980/17962	GORTEEN (BOURNEY PR)	ENCLOSURE SITE
TN023-035---	023-/06/4	20968/17933	GORTEEN (BOURNEY PR)	HOLY WELL
TN023-036---	023-/07/2	21302/18025	GORTNAGOWNA (KILLAVINOGE PR)	RINGFORT (RATH \ CASHEL) SITE
TN023-037---	023-/09/2	20775/17833	BORRISNOE	CEMETERY MOUND
TN023-038---	023-/09/2	20809/17875	BORRISNOE	RECTANGULAR ENCLOSURE
TN023-039---	023-/09/2	20815/17829	BORRISNOE	DWELLING
TN023-040---	023-/09/3	20924/17837	BORRISNOE	RINGFORT (RATH \ CASHEL)
TN023-041---	023-/09/4	20723/17790	BORRISNOE	ENCLOSURE
TN023-042---	023-/10/4	20990/17793	SKEHANAGH NORTH	RINGFORT (RATH \ CASHEL)
TN023-043---	023-/10/6	21109/17798	KILLOUGH (TEMPLEMORE PR)	ECCLESIASTICAL REMAINS

SHEET NO.- 023-

MON. NO.	SH/PL/TR	NAT.GRID	TOWNLAND	CLASSIFICATION
TN023-04301-	023-/10/6	21108/17798	KILLOUGH (TEMPLEMORE PR)	ECCLESIASTICAL ENCLOSURE
TN023-04302-	023-/10/6	21108/17798	KILLOUGH (TEMPLEMORE PR)	BULLAUN STONE
TN023-04303-	023-/10/6	21109/17799	KILLOUGH (TEMPLEMORE PR)	GRAVEYARD
TN023-044---	023-/11/3	21408/17873	SHANAKILL	CHURCH SITE POSSIBLE
TN023-045---	023-/11/6	21343/17737	KNOCKANROE (TEMPLEMORE PR)	CASTLE SITE
TN023-046---	023-/12/4	21477/17793	SKEHANAGH (KILLAVINOGE PR)	CHURCH AND GRAVEYARD SITE
TN023-047---	023-/12/4	21485/17799	SKEHANAGH (KILLAVINOGE PR)	CHILDREN'S BURIAL GROUND
TN023-048---	023-/13/5	20817/17561	PARK (KILLEA PR)	RINGFORT (RATH \ CASHEL)
TN023-049---	023-/13/5	20826/17576	PARK (KILLEA PR)	RINGFORT (RATH \ CASHEL)
TN023-050---	023-/13/5	20838/17606	KILKIP WEST	HOLY WELL
TN023-051---	023-/13/6	20877/17621	KILBALLYHEMIKIN	RINGFORT (RATH \ CASHEL)
TN023-052---	023-/14/1	20934/17679	KILBALLYHEMIKIN	ENCLOSURE SITE
TN023-053---	023-/14/1	20933/17649	KILBALLYHEMIKIN	RINGFORT (RATH \ CASHEL)
TN023-054---	023-/14/1	20961/17699	KILBALLYHEMIKIN	RINGFORT (RATH \ CASHEL)
TN023-055---	023-/14/5	21061/17595	BALLYCAHILL (TEMPLEMORE PR)	EARTHWORK
			CLONTAAPPE	
TN023-060---	023-/05/1	20736/17981	GORTEENASHINGAUN	RECTANGULAR ENCLOSURE POSSIBLE
TN023-066---	023-/06/6	21127/17957	CLONAKENNY	STANDING STONE POSSIBLE
TN023-067---	023-/13/6	20877/17633	KILBALLYHEMIKIN	STANDING STONE POSSIBLE
TN023-068---	023-/09/1	20757/17857	BORRISNOE	STANDING STONE POSSIBLE
TN023-069---	023-/10/4	21001/17791	SKEHANAGH NORTH	STANDING STONE



SHEET NO.- 024-

MON. NO.	SH/PL/TR	NAT. GRID	TOWNLAND	CLASSIFICATION
TN024-001---	024-/01/1	21722/18157	BOOLAREAGH	SOUTERRAIN POSSIBLE
TN024-002---	024-/01/5	21809/18092	CULLAHILL (BOURNEY PR)	SOUTERRAIN POSSIBLE
TN024-003---	024-/01/4	21714/18044	CULLAHILL (BOURNEY PR)	ENCLOSURE SITE
TN024-004---	024-/05/1	21702/18027	CULLAHILL (BOURNEY PR)	SOUTERRAIN POSSIBLE
TN024-005---	024-/05/1	21698/18020	CULLAHILL (BOURNEY PR)	RING-BARROW
TN024-006---	024-/09/2	21772/17870	DROMARD MORE	TOGHER
TN024-007---	024-/13/1	21710/17670	DROMARD BEG	TREE RING
TN024-008---	024-/13/2	21767/17655	DROMARD BEG	TREE RING POSSIBLE SITE
TN024-009---	024-/13/4	21695/17634	GLEBE (KILLAVINOGE PR)	CHURCH AND GRAVEYARD
TN024-011---	024-/05/4	21719/17952	CULLAHILL (BOURNEY PR)	TOGHER
			DROMARD MORE	

SHEET NO. - 025-

MON. NO.	SH/PL/TR	NAT. GRID	TOWNLAND	CLASSIFICATION
TN025-001---	025-/02/2	17144/17520	GRANGE (TEMPLEACHALLY PR)	RINGFORT (RATH \ CASHEL) POSSIBLE
TN025-002---	025-/02/4	17082/17467	DRUMBANE (TEMPLEACHALLY PR)	RINGFORT (RATH \ CASHEL) POSSIBLE
TN025-003---	025-/02/4	17106/17467	DRUMBANE (TEMPLEACHALLY PR)	RINGFORT (RATH \ CASHEL) POSSIBLE
TN025-004---	025-/02/4	17090/17427	BALLINA	RINGFORT (RATH \ CASHEL) POSSIBLE
TN025-005---	025-/02/5	17121/17423	GRANGE (TEMPLEACHALLY PR)	STANDING STONE SITE
TN025-006---	025-/02/6	17223/17429	LEAGANE	RINGFORT (RATH \ CASHEL)
TN025-008---	025-/05/3	17010/17321	CULLENAGH (TEMPLEACHALLY PR)	WEIR (S) POSSIBLE
TN025-011---	025-/06/3	17193/17354	BALLYCORRIGAN	RINGFORT (RATH \ CASHEL)
TN025-012---	025-/06/6	17252/17303	BALLYMALONE MORE	ENCLOSURE SITE
TN025-013---	025-/06/6	17257/17264	BALLYMALONE MORE	ENCLOSURE
TN025-014---	025-/07/4	17272/17259	BALLYMALONE MORE	SOUTERRAIN SITE POSSIBLE
TN025-015---	025-/06/4	17082/17258	BALLINA	CASTLE
TN025-016---	025-/06/4	17079/17243	ROOLAGH	CHURCH AND GRAVEYARD
TN025-017---	025-/06/5	17129/17257	ROOLAGH	RINGFORT (RATH \ CASHEL)
TN025-018---	025-/06/5	17112/17248	ROOLAGH	RINGFORT (RATH \ CASHEL)
TN025-01901-	025-/10/1	17102/17233	ROOLAGH	STANDING STONE
TN025-01902-	025-/10/1	17098/17228	ROOLAGH	STANDING STONE
TN025-020---	025-/10/2	17134/17223	ROOLAGH	RINGFORT (RATH \ CASHEL) SITE CONJOINED
TN025-021---	025-/10/1	17062/17208	Friars Island	HOLY WELL SITE
TN025-02201-	025-/10/1	17062/17197	Friars Island	CHURCH ORIGINAL LOCATION
TN025-02202-	025-/10/1	17062/17196	Friars Island	BURIAL GROUND
TN025-023---	025-/10/2	17180/17209	INCHA MORE	RINGFORT (RATH \ CASHEL)
TN025-024---	025-/10/3	17192/17192	INCHA MORE	ENCLOSURE SITE
TN025-025---	025-/10/3	17261/17215	INCHADRINAGH (TEMPLEACHALLY PR)	STANDING STONE SITE
TN025-026---	025-/14/2	17151/17028	KNOCKADROMIN	ENCLOSURE SITE POSSIBLE
TN025-027---	025-/14/2	17168/17027	KNOCKADROMIN	EARTHWORK POSSIBLE

SHEET NO. - 025-

MON. NO.	SH/PL/TR	NAT.GRID	TOWNLAND	CLASSIFICATION
TN025-028---	025-/14/5	17156/16952	KNOCKADROMIN	ENCLOSURE SITE
TN025-02901-	025-/03/4	17291/17446	BALLYMALONE MORE LEAGANE	TUMULUS SITE
TN025-02902-	025-/03/4	17290/17444	BALLYMALONE MORE LEAGANE	MEGALITHIC TOMB POSSIBLE
TN025-030---	025-/03/4	17335/17443	BALLYMALONE MORE	STANDING STONE
TN025-031---	025-/04/3	17750/17501	CARRIGGAL BURGESBEG	STANDING STONE SITE
TN025-033---	025-/08/2	17650/17363	CURRAGHMORE (KILMASTULLA PR)	RINGFORT (RATH \ CASHEL)
TN025-034---	025-/08/2	17648/17354	CURRAGHMORE (KILMASTULLA PR)	ENCLOSURE POSSIBLE SITE
TN025-035---	025-/08/2	17658/17337	CURRAGHMORE (KILMASTULLA PR)	FULACHT FIADH
TN025-036---	025-/08/3	17689/17374	SCRAGG	ENCLOSURE SITE POSSIBLE
TN025-037---	025-/08/3	17723/17382	BURGESBEG	MOTTE
TN025-03801-	025-/08/3	17745/17384	BURGESBEG	CHURCH AND GRAVEYARD
TN025-03802-	025-/08/3	17745/17384	BURGESBEG	SHEELA-NA-GIG
TN025-039---	025-/08/3	17747/17350	BURGESBEG	WATERMILL
TN025-040---	025-/08/3	17748/17348	SCRAGG BURGESBEG	BRIDGE POSSIBLE
TN025-041---	025-/07/6	17466/17304	RORAN (TEMPLEACHALLY PR)	ENCLOSURE
TN025-042---	025-/08/4	17534/17315	CURRAGHMORE (KILMASTULLA PR)	RINGFORT (RATH \ CASHEL)
TN025-04301-	025-/08/1	17586/17325	CURRAGHMORE (KILMASTULLA PR)	RINGFORT (RATH \ CASHEL)
TN025-04302-	025-/08/1	17586/17325	CURRAGHMORE (KILMASTULLA PR)	RINGFORT (RATH \ CASHEL)
TN025-044---	025-/08/4	17565/17305	CURRAGHMORE (KILMASTULLA PR)	RINGFORT (RATH \ CASHEL)
TN025-045---	025-/07/6	17446/17276	RORAN (TEMPLEACHALLY PR)	ENCLOSURE
TN025-046---	025-/08/4	17550/17280	CURRAGHMORE (KILMASTULLA PR)	RINGFORT (RATH \ CASHEL)
TN025-047---	025-/07/4	17294/17252	GORTLASSABRIEN	RINGFORT (RATH \ CASHEL)

SHEET NO. - 025-

MON. NO.	SH/PL/TR	NAT.GRID	TOWNLAND	CLASSIFICATION
TN025-048---	025-/11/1	17339/17224	INCHADRINAGH (TEMPLEACHALLY PR)	RINGFORT (RATH \ CASHEL)
TN025-049---	025-/07/5	17405/17248	BALLYEA NORTH	RINGFORT (RATH \ CASHEL)
TN025-050---	025-/11/3	17487/17235	RORAN (TEMPLEACHALLY PR)	CLIFF-EDGE FORT
TN025-051---	025-/11/2	17385/17204	BALLYEA SOUTH	RINGFORT (RATH \ CASHEL)
TN025-052---	025-/11/3	17512/17211	BALLINTEENOE	FULACHT FIADH
TN025-053---	025-/11/3	17514/17204	BOHER	RINGFORT (RATH \ CASHEL)
TN025-054---	025-/12/1	17568/17195	BALLINTEENOE	ENCLOSURE POSSIBLE SITE
TN025-055---	025-/12/1	17591/17206	BALLINTEENOE	ENCLOSURE SITE
TN025-056---	025-/12/3	17681/17226	GORTNASKEYH (KILMASTULLA PR)	RINGFORT (RATH \ CASHEL) POSSIBLE
TN025-057---	025-/12/3	17692/17199	GORTNASKEYH (KILMASTULLA PR)	EARTHWORK
TN025-058---	025-/11/2	17363/17161	BOHER	RINGFORT (RATH \ CASHEL)
TN025-059---	025-/11/3	17456/17171	BOHER	ENCLOSURE SITE POSSIBLE
TN025-060---	025-/11/3	17491/17161	BOHER	RINGFORT (RATH \ CASHEL) POSSIBLE
TN025-061---	025-/11/5	17380/17112	BOHER	RINGFORT (RATH \ CASHEL)
TN025-062---	025-/11/6,	17478/17112	BOHER	RINGFORT (RATH \ CASHEL)
TN025-063---	025-/11/6	17505/17117	BOHER	ENCLOSURE SITE
TN025-064---	025-/12/4	17518/17115	BOHER	RINGFORT (RATH \ CASHEL)
TN025-065---	025-/15/1	17309/17072	KILMASTULLA	ENCLOSURE SITE
TN025-066---	025-/11/6	17456/17088	KILMASTULLA	ENCLOSURE SITE
TN025-067---	025-/12/4	17572/17093	KILLALANE	RINGFORT (RATH \ CASHEL)
TN025-06801-	025-/16/1	17517/17054	CAPPADINE	RINGFORT (RATH \ CASHEL)
TN025-06802-	025-/16/1	17519/17054	CAPPADINE	STANDING STONE
TN025-069---	025-/15/3	17511/17036	CAPPADINE	RINGFORT (RATH \ CASHEL)
TN025-070---	025-/16/1	17568/17046	KILLALANE	FULACHT FIADH
TN025-071---	025-/16/2	17616/17060	KILLALANE	FULACHT FIADH
TN025-072---	025-/16/2	17667/17066	KILLALANE	FULACHT FIADH

SHEET NO.- 025-

MON. NO.	SH/PL/TR	NAT.GRID	TOWNLAND	CLASSIFICATION
TN025-074---	025-/15/2	17357/17019	KILMASTULLA	DWELLING POSSIBLE
TN025-075---	025-/16/3	17695/17034	GREENHALL	FULACHT FIADH
TN025-076---	025-/16/3	17699/17023	GREENHALL	EARTHWORK POSSIBLE
TN025-077---	025-/15/1	17307/17000	KILMASTULLA	CHURCH AND GRAVEYARD
TN025-078---	025-/16/4	17535/16995	GARRAUN (KILNARATH PR)	RINGFORT (RATH \ CASHEL) POSSIBLE
TN025-079---	025-/16/4	17540/16980	GARRAUN (KILNARATH PR)	RINGFORT (RATH \ CASHEL)
TN025-080---	025-/15/4	17351/16920	ROSSFINCH	RINGFORT (RATH \ CASHEL)
TN025-081---	025-/15/6	17503/16919	GARRAUN (KILNARATH PR)	RINGFORT (RATH \ CASHEL) POSSIBLE
TN025-082---	025-/16/5	17668/16948	BALLYCAHANE	ENCLOSURE
TN025-083---	025-/16/5	17670/16925	BALLYCAHANE	RINGFORT (RATH \ CASHEL) POSSIBLE
TN025-084---	025-/04/3	17709/17525	BURGESBEG	RING-BARROW POSSIBLE SITE
TN025-085---	025-/07/3	17478/17351	RORAN (TEMPLEACHALLY PR)	ENCLOSURE SITE CONJOINED
TN025-094---	025-/06/1	17052/17316	BALLINA CULLENAGH (TEMPLEACHALLY PR)	TOWN
TN025-09401-	025-/06/4	17042/17308	CULLENAGH (TEMPLEACHALLY PR) BALLINA	BRIDGE
TN025-09402-	025-/06/1	17047/17316	CULLENAGH (TEMPLEACHALLY PR) BALLINA	TOWER HOUSE SITE
TN025-09403-	025-/06/4	17041/17306	CULLENAGH (TEMPLEACHALLY PR) BALLINA	WEIR

SHEET NO.- 026-

MON. NO.	SH/PL/TR	NAT. GRID	TOWNLAND	CLASSIFICATION
TN026-001---	026-/01/1	17837/17550	CARRIGGAL	ENCLOSURE SITE
TN026-002---	026-/01/2	17845/17529	CARRIGGAL	ENCLOSURE SITE
TN026-003---	026-/01/2	17879/17528	MOUNTSACK	ENCLOSURE SITE
			BALLYCUDDY BEG	
			CARRIGGAL	
TN026-004---	026-/01/2	17898/17494	CARRIGGAL	ENCLOSURE
TN026-005---	026-/01/4	17765/17422	BURGESBEG	ENCLOSURE SITE
TN026-006---	026-/01/4	17801/17416	GORTMORE (BURGESBEG PR)	ENCLOSURE
TN026-007---	026-/01/5	17879/17427	CARRIGGAL	ENCLOSURE
TN026-008---	026-/01/5	17885/17436	CARRIGGAL	RINGFORT (RATH \ CASHEL) POSSIBLE
TN026-009---	026-/02/3	18240/17506	CAPPAROE	ENCLOSURE SITE
TN026-010---	026-/02/5	18087/17446	DROMIN	ENCLOSURE
TN026-011---	026-/03/1	18260/17504	CAPPAROE	ENCLOSURE SITE
TN026-012---	026-/03/1	18263/17531	LISHEENACLOONTA	RINGFORT (RATH \ CASHEL) POSSIBLE
			MONAROAN	
TN026-013---	026-/03/1	18285/17538	MONAROAN	ENCLOSURE
TN026-014---	026-/03/1	18312/17487	LISHEENACLOONTA	RINGFORT (RATH \ CASHEL)
TN026-015---	026-/03/2	18382/17526	LISBRIEN	RINGFORT (RATH \ CASHEL)
TN026-016---	026-/03/2	18395/17498	LISBRIEN	RINGFORT (RATH \ CASHEL)
TN026-017---	026-/03/3	18425/17555	BALLYPHILIP (KILMORE PR, N.R.)	RINGFORT (RATH \ CASHEL)
TN026-018---	026-/03/3	18415/17516	LISBRIEN	RINGFORT (RATH \ CASHEL)
TN026-01901-	026-/03/3	18415/17479	LISBRIEN	RINGFORT (RATH \ CASHEL) POSSIBLE
TN026-02001-	026-/03/3	18459/17512	BALLYPHILIP (KILMORE PR, N.R.)	RINGFORT (RATH \ CASHEL)
TN026-02002-	026-/03/3	18461/17513	BALLYPHILIP (KILMORE PR, N.R.)	CAIRN POSSIBLE
TN026-021---	026-/04/1	18489/17550	BALLYPHILIP (KILMORE PR, N.R.)	RINGFORT (RATH \ CASHEL)
TN026-022---	026-/03/3	18488/17522	BALLYPHILIP (KILMORE PR, N.R.)	BURIAL GROUND POSSIBLE SITE

SHEET NO.- 026-

MON. NO.	SH/PL/TR	NAT.GRID	TOWNLAND	CLASSIFICATION
TN026-023---	026-/03/4	18269/17418	CARROW (KILMORE PR)	ENCLOSURE
TN026-02401-	026-/03/4	18299/17458	CARROW (KILMORE PR)	CHURCH SITE
TN026-02402-	026-/03/4	18299/17459	CARROW (KILMORE PR)	CHILDREN'S BURIAL GROUND
TN026-025---	026-/03/5	18394/17448	BARRAVIE LISBRIEN	ENCLOSURE SITE
TN026-026---	026-/03/6	18417/17460	LISBRIEN KILMORE (KILMORE PR, N.R.)	RINGFORT (RATH \ CASHEL)
TN026-027---	026-/03/6	18418/17454	KILMORE (KILMORE PR, N.R.) LISBRIEN	RINGFORT (RATH \ CASHEL)
TN026-028---	026-/04/1	18557/17515	BAWN (KILMORE PR, N.R.)	RINGFORT (RATH \ CASHEL)
TN026-029---	026-/04/1	18549/17508	BAWN (KILMORE PR, N.R.)	RINGFORT (RATH \ CASHEL) SITE
TN026-030---	026-/04/1	18561/17495	LISSYLEAMY BAWN (KILMORE PR, N.R.)	ENCLOSURE SITE
TN026-031---	026-/04/2	18622/17555	BAWN (KILMORE PR, N.R.)	CASTLE SITE
TN026-032---	026-/04/3	18663/17488	KERANE	ENCLOSURE
TN026-033---	026-/04/3	18692/17504	KERANE BAWN (KILMORE PR, N.R.)	RINGFORT (RATH \ CASHEL)
TN026-034---	026-/04/6	18679/17402	KILRIFFET	ENCLOSURE SITE
TN026-035---	026-/05/5	17864/17273	CASTLECRANNA	CASTLE POSSIBLE SITE
TN026-03601-	026-/06/5	18152/17252	GORTNACLEHA	RINGFORT (RATH \ CASHEL)
TN026-03602-	026-/06/5	18153/17251	GORTNACLEHA	CHILDREN'S BURIAL GROUND
TN026-038---	026-/07/1	18255/17341	CARROW (KILMORE PR)	WATERMILL POSSIBLE SITE
TN026-039---	026-/07/1	18263/17362	CARROW (KILMORE PR)	RINGFORT (RATH \ CASHEL)
TN026-040---	026-/07/1	18283/17349	CARROW (KILMORE PR)	CASTLE SITE
TN026-041---	026-/07/3	18449/17326	KILMORE (KILMORE PR, N.R.)	CHURCH AND GRAVEYARD
TN026-042---	026-/07/4	18253/17294	ERINAGH	ENCLOSURE SITE

SHEET NO. - 026-

MON. NO.	SH/PL/TR	NAT.GRID	TOWNLAND	CLASSIFICATION
TN026-04301-	026-/07/4	18252/17257	CRANAHURT LISDUFF (KILMORE PR, N.R.)	RINGFORT (RATH \ CASHEL) POSSIBLE
TN026-04302-	026-/07/4	18252/17257	CRANAHURT LISDUFF (KILMORE PR, N.R.)	CHILDREN'S BURIAL GROUND
TN026-044---	026-/07/4	18323/17291	CLOONANAGH	CASTLE SITE
TN026-04501-	026-/07/4	18318/17255	CRANAHURT	RINGFORT (RATH \ CASHEL) POSSIBLE
TN026-04502-	026-/07/4	18318/17255	CRANAHURT	CHILDREN'S BURIAL GROUND
TN026-046---	026-/07/5	18351/17309	STANGS	RINGFORT (RATH \ CASHEL)
TN026-047---	026-/07/5	18392/17315	STANGS	ENCLOSURE
TN026-048---	026-/08/1	18524/17364	BALLYANRAHAN	DWELLING POSSIBLE
TN026-049---	026-/08/3	18657/17328	BOOLTEENY	RINGFORT (RATH \ CASHEL)
TN026-050---	026-/08/3	18719/17372	TOOREEN (DOLLA PR)	HOLY WELL
TN026-051---	026-/08/4	18542/17295	COOLEEN (KILMORE PR, N.R.)	WEDGE-TOMB SITE
TN026-052---	026-/08/4	18553/17239	KILBOY (KILMORE PR, N.R.)	ENCLOSURE SITE
TN026-053---	026-/08/5	18573/17256	KILBOY (KILMORE PR, N.R.)	ENCLOSURE SITE
TN026-054---	026-/08/6	18731/17302	TULLAMOYLIN (DOLLA PR)	ENCLOSURE
TN026-055---	026-/13/4	17830/16921	LONGSTONE (KILLOSCULLY PR) GOULREAGH SHALLEE (WHITE) SHALLEE (COUGHLAN) GORTEENADIHA (KILMORE PR, N.R.)	ROAD
TN026-056---	026-/13/5	17841/16980	LONGSTONE (KILLOSCULLY PR)	RING-BARROW
TN026-057---	026-/11/2	18333/17225	CLOONANAGH	RINGFORT (RATH \ CASHEL)
TN026-05801-	026-/11/4	18282/17104	GORTSHANEROE	CASTLE SITE
TN026-05802-	026-/11/4	18282/17104	GORTSHANEROE	BAWN POSSIBLE SITE
TN026-059---	026-/16/2	18609/17073	LISNAGEENLY	RINGFORT (RATH \ CASHEL) POSSIBLE



SHEET NO.- 026-

MON. NO.	SH/PL/TR	NAT.GRID	TOWNLAND	CLASSIFICATION
TN026-060---	026-/12/2	18631/17195	KILBOY (KILMORE PR, N.R.)	CASTLE POSSIBLE SITE
TN026-06101-	026-/12/3	18679/17187	KILBOY (KILMORE PR, N.R.)	CHURCH AND GRAVEYARD
TN026-06102-	026-/12/3	18689/17190	KILBOY (KILMORE PR, N.R.)	FIELD SYSTEM POSSIBLE
TN026-062---	026-/12/4	18534/17090	DEERPARK (KILMORE PR, N.R.)	RINGFORT (RATH \ CASHEL)
TN026-063---	026-/12/6	18689/17115	CURRAGHARNEEN	ENCLOSURE SITE
TN026-064---	026-/12/6	18700/17111	CURRAGHARNEEN	RINGFORT (RATH \ CASHEL)
TN026-066---	026-/15/1	18306/17072	GORTSHANEROE	RINGFORT (RATH \ CASHEL) SITE
TN026-067---	026-/16/2	18583/17063	LISNAGEENLY	RINGFORT (RATH \ CASHEL)
TN026-068---	026-/16/3	18675/17075	CURRAGHARNEEN	ENCLOSURE SITE
TN026-069---	026-/16/3	18712/17060	CURRAGHARNEEN	RINGFORT (RATH \ CASHEL) SITE
TN026-070---	026-/04/6	18724/17439	KILRIFFET	ECCLESIASTICAL ENCLOSURE POSSIBLE SITE
TN026-07201-	026-/01/3	17929/17550	BALLYCUDDY BEG	HOLY TREE SITE
TN026-07202-	026-/01/3	17929/17549	BALLYCUDDY BEG	CHILDREN'S BURIAL GROUND SITE
TN026-073---	026-/11/3	18422/17157	BALLYGOWN SOUTH	WATERMILL POSSIBLE SITE
TN026-074---	026-/04/6	18721/17451	KILRIFFET	HOLY STONE POSSIBLE
TN026-086---	026-/07/4	18282/17282	ERINAGH	ENCLOSURE POSSIBLE
TN026-087---	026-/03/3	18436/17520	BALLYPHILIP (KILMORE PR, N.R.)	ENCLOSURE POSSIBLE
TN026-088---	026-/12/6	18688/17098	CURRAGHARNEEN	ENCLOSURE POSSIBLE

SHEET NO.- 027-

MON. NO.	SH/PL/TR	NAT. GRID	TOWNLAND	CLASSIFICATION
TN027-001---	027-/01/1	18797/17478	BALLYNACLOGH	ENCLOSURE
TN027-002---	027-/01/2	18894/17498	BALLYNACLOGH	WATERMILL POSSIBLE SITE
TN027-003---	027-/01/3	18922/17498	BALLYNACLOGH	SETTLEMENT DESERTED
TN027-00301-	027-/01/3	18911/17496	BALLYNACLOGH	CASTLE COMPLEX
TN027-00302-	027-/01/3	18926/17498	BALLYNACLOGH	CHURCH AND GRAVEYARD
TN027-00303-	027-/01/3	18910/17496	BALLYNACLOGH	SHEELA-NA-GIG
TN027-00304-	027-/01/3	18910/17496	BALLYNACLOGH	DWELLING
TN027-00305-	027-/01/3	18911/17495	BALLYNACLOGH	BRIDGE
TN027-004---	027-/01/3	18913/17531	BALLYNACLOGH	FIELD SYSTEM POSSIBLE SITE
TN027-005---	027-/02/1	19055/17559	BALLYGASHEEN	RINGFORT (RATH \ CASHEL)
TN027-006---	027-/02/3	19168/17548	KILKEARY	RINGFORT (RATH \ CASHEL)
TN027-007---	027-/02/4	19049/17425	BALLYVANRAN	RINGFORT (RATH \ CASHEL)
TN027-008---	027-/02/6	19177/17473	BALLYCRENODE (KILKEARY PR)	RINGFORT (RATH \ CASHEL) POSSIBLE SITE
TN027-009---	027-/02/3	19213/17486	BALLYCRENODE (KILKEARY PR)	RINGFORT (RATH \ CASHEL) POSSIBLE
TN027-010---	027-/02/3	19218/17479	BALLYCRENODE (KILKEARY PR)	RINGFORT (RATH \ CASHEL) SITE
TN027-011---	027-/03/4	19240/17477	BALLYCRENODE (KILKEARY PR)	RINGFORT (RATH \ CASHEL) POSSIBLE
TN027-012---	027-/03/4	19262/17446	BALLYCRENODE (KILKEARY PR)	ENCLOSURE SITE
TN027-013--*	027-/04/1	19476/17561	GREANSTOWN (BALLYMACKEY PR)	RINGFORT (RATH \ CASHEL)
TN027-01401-	027-/04/1	19508/17547	GREANSTOWN (BALLYMACKEY PR)	MOATED SITE
TN027-01402-	027-/04/1	19518/17547	KILLANAFINCH (KILKEARY PR)	RECTANGULAR ENCLOSURE
TN027-015---	027-/04/2	19557/17546	KILLANAFINCH (KILKEARY PR)	MOATED SITE
TN027-016---	027-/04/2	19614/17495	KILLANAFINCH (KILKEARY PR)	MOTTE
TN027-017---	027-/04/3	19633/17487	KILLANAFINCH (KILKEARY PR)	HOLY WELL
TN027-018---	027-/04/3	19637/17483	KILLANAFINCH (KILKEARY PR)	MOTTE
TN027-019---	027-/04/3	19708/17540	POULAKERRY (KILKEARY PR)	ENCLOSURE SITE
TN027-020---	027-/03/6	19462/17467	CARRICK (DAWSON)	ENCLOSURE POSSIBLE

SHEET NO. - 027-

MON. NO.	SH/PL/TR	NAT.GRID	TOWNLAND	CLASSIFICATION
			CARRICK (PEACOCKE)	
TN027-021---	027-/04/4	19502/17434	CARRICK (DAWSON)	RINGFORT (RATH \ CASHEL) POSSIBLE SITE
TN027-022---	027-/04/5	19570/17427	CARRICK (MAUNSELL)	RINGFORT (RATH \ CASHEL)
TN027-023---	027-/04/5	19603/17456	KILLANAFINCH (KILKEARY PR)	RINGFORT (RATH \ CASHEL) POSSIBLE
TN027-024---	027-/04/5	19621/17434	KILLANAFINCH (KILKEARY PR)	RINGFORT (RATH \ CASHEL)
TN027-025---	027-/05/2	18868/17381	BALLINENAGH	DWELLING (S) POSSIBLE
TN027-026---	027-/05/3	18950/17365	BALLINENAGH	RINGFORT (RATH \ CASHEL)
TN027-027---	027-/05/3	18950/17356	BALLINENAGH	RINGFORT (RATH \ CASHEL) POSSIBLE
TN027-028--*	027-/05/4	18736/17305	TULLAMOYLIN (DOLLA PR)	RINGFORT (RATH \ CASHEL)
TN027-029---	027-/05/4	18747/17292	TULLAMOYLIN (DOLLA PR)	ENCLOSURE POSSIBLE SITE
TN027-030---	027-/05/5	18885/17256	POLLANORMAN (BALLYNACLOGH PR)	RINGFORT (RATH \ CASHEL) POSSIBLE
TN027-031---	027-/06/1	19010/17380	BALLYQUIVEEN	ENCLOSURE POSSIBLE SITE
TN027-032---	027-/06/5	19099/17275	MONAQUILL	RINGFORT (RATH \ CASHEL)
			KILNANEAVE	
TN027-033---	027-/06/5	19103/17247	MONAQUILL	RINGFORT (RATH \ CASHEL)
TN027-034---	027-/06/5	19119/17276	CURRAGHANUDDY	RINGFORT (RATH \ CASHEL)
			KILNANEAVE	
TN027-035---	027-/06/6	19146/17283	CURRAGHANUDDY	RINGFORT (RATH \ CASHEL) POSSIBLE SITE
TN027-036---	027-/06/6	19156/17267	CURRAGHANUDDY	RINGFORT (RATH \ CASHEL) POSSIBLE
TN027-037---	027-/06/6	19172/17242	CURRAGHANUDDY	RINGFORT (RATH \ CASHEL) POSSIBLE
			KILNANEAVE	
TN027-038---	027-/07/1	19247/17340	MILLBROOK	ENCLOSURE SITE
TN027-03901-	027-/07/1	19288/17355	MILLBROOK	ENCLOSURE
TN027-03902-	027-/07/1	19295/17348	MILLBROOK	ENCLOSURE POSSIBLE SITE
TN027-040---	027-/07/3	19398/17339	BALLYCONNOR	ENCLOSURE SITE
TN027-041---	027-/07/3	19405/17373	BALLYCONNOR	RINGFORT (RATH \ CASHEL)

SHEET NO. - 027-

MON. NO.	SH/PL/TR	NAT.GRID	TOWNLAND	CLASSIFICATION
TN027-042---	027-/07/3	19413/17385	BALLYCONNOR	RINGFORT (RATH \ CASHEL) SITE
TN027-043---	027-/07/3	19448/17372	BALLYCONNOR	RINGFORT (RATH \ CASHEL)
TN027-044---	027-/07/3	19425/17332	TIERMOYLE	RINGFORT (RATH \ CASHEL)
TN027-045---	027-/07/5	19322/17299	MILLBROOK	RECTANGULAR ENCLOSURE
TN027-046---	027-/07/5	19356/17314	BALLYCONNOR	RINGFORT (RATH \ CASHEL) POSSIBLE SITE
TN027-047---	027-/07/5	19360/17277	BALLYCONNOR	RINGFORT (RATH \ CASHEL) POSSIBLE
TN027-048---	027-/07/5	19371/17288	BALLYCONNOR	ENCLOSURE SITE
TN027-049---	027-/07/5	19381/17263	BALLYCONNOR	ENCLOSURE SITE
TN027-050---	027-/01/5	18854/17409	BALLINENAGH	ENCLOSURE POSSIBLE SITE
TN027-051---	027-/08/1	19492/17330	TIERMOYLE	MOATED SITE
TN027-052---	027-/08/1	19533/17355	TIERMOYLE	ENCLOSURE
			LACKENAVORNA	
TN027-053---	027-/08/4	19469/17312	TIERMOYLE	RINGFORT (RATH \ CASHEL)
TN027-054---	027-/08/4	19473/17257	TIERMOYLE	ENCLOSURE POSSIBLE SITE
TN027-055---	027-/08/4	19515/17297	LACKENAVORNA	RINGFORT (RATH \ CASHEL)
TN027-056---	027-/08/4	19534/17294	LACKENAVORNA	ENCLOSURE POSSIBLE SITE
TN027-057---	027-/08/5	19550/17285	LACKENAVORNA	RINGFORT (RATH \ CASHEL) POSSIBLE SITE
TN027-058---	027-/08/4	19510/17265	LACKENAVORNA	ENCLOSURE
TN027-059---	027-/08/4	19532/17241	LACKENAVORNA	RINGFORT (RATH \ CASHEL)
TN027-060---	027-/09/1	18755/17226	POLLANORMAN (DOLLA PR)	RINGFORT (RATH \ CASHEL)
TN027-061---	027-/09/1	18788/17232	POLLANORMAN (DOLLA PR)	RINGFORT (RATH \ CASHEL) POSSIBLE
TN027-062---	027-/09/2	18843/17217	POLLANORMAN (BALLYNACLOGH PR)	TREE RING POSSIBLE
TN027-063---	027-/09/2	18888/17174	POLLANORMAN (DOLLA PR)	CASTLE POSSIBLE SITE
TN027-064---	027-/09/3	18947/17227	BALLYLISHEEN (BALLYNACLOGH PR)	RINGFORT (RATH \ CASHEL)
			MONAQUILL	
TN027-065---	027-/09/6	18951/17121	ADDANE	ENCLOSURE SITE

SHEET NO. - 027-

MON. NO.	SH/PL/TR	NAT.GRID	TOWNLAND	CLASSIFICATION
TN027-066---	027-/10/1	18984/17184	BALLYLISHEEN (BALLYNACLOGH PR) MONAQUILL	MOUND
TN027-067---	027-/10/1	19021/17221	MONAQUILL	TOWER HOUSE SITE POSSIBLE
TN027-068---	027-/10/1	19046/17193	MONAQUILL	RINGFORT (RATH \ CASHEL)
TN027-069---	027-/10/2	19088/17174	JORDANSQUARTER	RECTANGULAR ENCLOSURE
TN027-070---	027-/10/2	19128/17178	KILNANEAVE	RINGFORT (RATH \ CASHEL) POSSIBLE SITE
TN027-071---	027-/10/3	19141/17218	KILNANEAVE	CHURCH AND GRAVEYARD
TN027-072---	027-/10/3	19219/17228	KILNANEAVE	RINGFORT (RATH \ CASHEL)
TN027-074---	027-/10/3	19154/17161	KILNANEAVE	RINGFORT (RATH \ CASHEL)
TN027-075---	027-/10/3	19195/17163	KILNANEAVE	ENCLOSURE
TN027-076---	027-/10/6	19214/17157	KILNANEAVE	RINGFORT (RATH \ CASHEL)
TN027-077---	027-/10/4	19051/17126	BALLYLISHEEN (BALLYNACLOGH PR) BALLINDIGNY	ENCLOSURE SITE
TN027-078---	027-/10/5	19060/17137	BALLINDIGNY BALLYLISHEEN (BALLYNACLOGH PR)	RINGFORT (RATH \ CASHEL)
TN027-079---	027-/10/5	19067/17112	BALLINDIGNY	RINGFORT (RATH \ CASHEL)
TN027-080---	027-/10/5	19098/17104	BALLINDIGNY	RINGFORT (RATH \ CASHEL)
TN027-081---	027-/10/5	19116/17142	JORDANSQUARTER	RINGFORT (RATH \ CASHEL) POSSIBLE SITE
TN027-082---	027-/10/5	19130/17126	JORDANSQUARTER	RINGFORT (RATH \ CASHEL) POSSIBLE SITE
TN027-083---	027-/10/5	19132/17146	JORDANSQUARTER KILNANEAVE	RINGFORT (RATH \ CASHEL) POSSIBLE SITE
TN027-084---	027-/10/5	19138/17114	JORDANSQUARTER	RINGFORT (RATH \ CASHEL) POSSIBLE SITE
TN027-085---	027-/10/6	19159/17089	JORDANSQUARTER	RINGFORT (RATH \ CASHEL)
TN027-086---	027-/10/6	19177/17089	KILNANEAVE	RINGFORT (RATH \ CASHEL) POSSIBLE SITE
TN027-087---	027-/10/6	19193/17122	KILNANEAVE	ENCLOSURE
TN027-088---	027-/11/1	19248/17227	CURRAGHGRAIGUE LOWER	RINGFORT (RATH \ CASHEL)

SHEET NO.- 027-

MON. NO.	SH/PL/TR	NAT.GRID	TOWNLAND	CLASSIFICATION
TN027-089---	027-/11/1	19251/17212	CURRAGHGRAIGUE LOWER	RINGFORT (RATH \ CASHEL) POSSIBLE SITE
TN027-090---	027-/11/1	19292/17205	CURRAGHGRAIGUE LOWER	RINGFORT (RATH \ CASHEL)
			CURRAGHGRAIGUE UPPER	
TN027-091---	027-/11/2	19305/17235	CURRAGHGRAIGUE UPPER	RINGFORT (RATH \ CASHEL)
TN027-092---	027-/07/5	19323/17245	CURRAGHGRAIGUE UPPER	RINGFORT (RATH \ CASHEL)
TN027-093---	027-/11/2	19325/17166	CURRAGHGRAIGUE UPPER	RINGFORT (RATH \ CASHEL)
TN027-094---	027-/11/2	19352/17172	KILLAVALLA (KILNANEAVE PR)	RINGFORT (RATH \ CASHEL)
TN027-095---	027-/11/1	19242/17166	KILNANEAVE	RINGFORT (RATH \ CASHEL)
TN027-096---	027-/11/4	19260/17104	KNOCKADIGEEN	RINGFORT (RATH \ CASHEL)
TN027-097---	027-/11/5	19312/17149	KNOCKADIGEEN	RINGFORT (RATH \ CASHEL)
TN027-09801-	027-/11/5	19349/17086	KNOCKADIGEEN	HILLFORT
			CLOGHONAN	
TN027-09802-	027-/11/5	19352/17086	CLOGHONAN	ENCLOSURE SITE
TN027-09901-	027-/11/6	19445/17086	SHANBALLYARD (AGHNAMEADLE PR)	RINGFORT (RATH \ CASHEL)
TN027-09902-	027-/11/6	19445/17087	SHANBALLYARD (AGHNAMEADLE PR)	HUT SITE POSSIBLE
TN027-100---	027-/12/1	19480/17211	LACKENAVORNA	ECCLESIASTICAL REMAINS
TN027-10001-	027-/12/1	19480/17211	LACKENAVORNA	ECCLESIASTICAL ENCLOSURE
TN027-10002-	027-/12/1	19480/17211	LACKENAVORNA	BURIAL GROUND
TN027-10003-	027-/12/1	19480/17210	LACKENAVORNA	STANDING STONE
TN027-10005-	027-/12/1	19480/17211	LACKENAVORNA	HABITATION SITE
TN027-101---	027-/12/2	19547/17231	LACKENAVORNA	RINGFORT (RATH \ CASHEL)
TN027-102---	027-/12/2	19559/17230	LACKENAVORNA	RINGFORT (RATH \ CASHEL)
TN027-103---	027-/12/2	19571/17234	LACKENAVORNA	RINGFORT (RATH \ CASHEL)
TN027-104---	027-/12/2	19556/17206	LACKENAVORNA	RINGFORT (RATH \ CASHEL)
TN027-105---	027-/12/3	19633/17220	LACKENAVORNA	SETTLEMENT DESERTED
			GARRANE (AGHAMEADLE PR)	

SHEET NO.- 027-

MON. NO.	SH/PL/TR	NAT.GRID	TOWNLAND	CLASSIFICATION
			SALLYPARK	
			BIGPARK	
TN027-10501-	027-/12/3	19633/17220	LACKENAVORNA	MOTTE
TN027-106---	027-/12/4	19536/17114	KNOCKFUNE (AGHNAMEADLE PR)	RINGFORT (RATH \ CASHEL) POSSIBLE
TN027-107---	027-/13/1	18739/17049	CURRAGHARNEEN	ENCLOSURE POSSIBLE SITE
TN027-108---	027-/13/1	18753/17037	CURRAGHARNEEN	RINGFORT (RATH \ CASHEL)
TN027-109---	027-/13/1	18784/17040	MOUNTISLAND	RINGFORT (RATH \ CASHEL)
TN027-110---	027-/13/2	18827/17068	MOUNTISLAND	RINGFORT (RATH \ CASHEL)
TN027-111---	027-/13/2	18884/17056	CURRAGHLEIGH (DOLLA PR)	ENCLOSURE
TN027-112---	027-/13/2	18866/17002	BARNAGORE	ENCLOSURE POSSIBLE SITE
TN027-113---	027-/13/3	18949/17055	CURRAGHLEIGH (DOLLA PR)	MOATED SITE
TN027-114---	027-/13/3	18922/17013	CURRAGHLEIGH (DOLLA PR)	MOATED SITE
TN027-115---	027-/13/3	18929/17009	CURRAGHLEIGH (DOLLA PR)	MOATED SITE
TN027-116---	027-/13/5	18863/16976	BARNAGORE	RINGFORT (RATH \ CASHEL)
TN027-117---	027-/13/3	18977/17061	KILNASHANALLY	RINGFORT (RATH \ CASHEL)
TN027-11801-	027-/14/1	19008/17070	KILNASHANALLY	RINGFORT (RATH \ CASHEL)
TN027-11802-	027-/14/1	19009/17071	KILNASHANALLY	BURIAL GROUND
TN027-119---	027-/14/1	19002/17016	KNOCKMEALE (DOLLA PR)	RINGFORT (RATH \ CASHEL)
TN027-120---	027-/14/1	19011/17006	BOHERLODY	ENCLOSURE
TN027-121---	027-/14/1	19042/17013	BOHERLODY	ENCLOSURE SITE
TN027-122---	027-/14/1	19050/17023	LISGARRIFF WEST	RINGFORT (RATH \ CASHEL)
TN027-123---	027-/14/2	19064/17019	LISGARRIFF WEST	RINGFORT (RATH \ CASHEL)
TN027-124---	027-/14/3	19167/17016	KILLEEN (KILNANEAVE PR)	BURIAL GROUND
TN027-125---	027-/14/3	19198/17074	KILNANEAVE	RINGFORT (RATH \ CASHEL) POSSIBLE
TN027-126---	027-/14/4	19056/16992	LISGARRIFF WEST	RINGFORT (RATH \ CASHEL)
TN027-127---	027-/14/4	19045/16951	LISGARRIFF WEST	RINGFORT (RATH \ CASHEL)

SHEET NO. - 027-

MON. NO.	SH/PL/TR	NAT.GRID	TOWNLAND	CLASSIFICATION
TN027-129---	027-/14/5	19061/16920	LISGARRIFF (DOLLA PR)	RINGFORT (RATH \ CASHEL) POSSIBLE
TN027-130---	027-/14/5	19121/16975	KILLEEN (KILNANEAVE PR)	RINGFORT (RATH \ CASHEL) SITE
TN027-131---	027-/14/6	19140/16958	KILLEEN (KILNANEAVE PR)	RINGFORT (RATH \ CASHEL)
TN027-132---	027-/14/5	19124/16937	KILLEEN (KILNANEAVE PR)	RINGFORT (RATH \ CASHEL)
TN027-133---	027-/14/6	19157/16926	KILLEEN (KILNANEAVE PR)	RINGFORT (RATH \ CASHEL)
TN027-134---	027-/14/6	19180/16927	KILLEEN (KILNANEAVE PR)	CASHEL
TN027-135---	027-/06/3	19215/17351	MILLBROOK	CASTLE POSSIBLE SITE
TN027-136---	027-/15/1	19259/17039	KILNANEAVE	RINGFORT (RATH \ CASHEL)
TN027-137---	027-/15/2	19370/17026	CLOGHONAN	RINGFORT (RATH \ CASHEL) POSSIBLE SITE
TN027-138---	027-/15/3	19419/17044	CLOGHONAN	RINGFORT (RATH \ CASHEL)
TN027-139---	027-/15/3	19394/17003	CLOGHONAN	RINGFORT (RATH \ CASHEL)
TN027-14001-	027-/15/4	19241/16980	BALLINCURRA	HILLFORT
			KILLEEN (KILNANEAVE PR)	
			KILNANEAVE	
TN027-14002-	027-/15/4	19244/16979	BALLINCURRA	CAIRN
			KILLEEN (KILNANEAVE PR)	
			KILNANEAVE	
TN027-141---	027-/15/4	19286/16921	BALLINCURRA	RINGFORT (RATH \ CASHEL)
TN027-142---	027-/15/5	19368/16982	LOUGHANE UPPER	RINGFORT (RATH \ CASHEL) POSSIBLE SITE
TN027-143---	027-/15/6	19401/16940	LOUGHANE UPPER	RINGFORT (RATH \ CASHEL) SITE
TN027-144---	027-/15/6	19422/16986	CLOGHONAN	RINGFORT (RATH \ CASHEL)
TN027-145---	027-/15/6	19437/16979	CLOGHONAN	RINGFORT (RATH \ CASHEL)
TN027-146---	027-/15/6	19455/16980	CLOGHONAN	TOWER HOUSE
TN027-147---	027-/15/6	19435/16954	CLOGHONAN	RINGFORT (RATH \ CASHEL)
TN027-148---	027-/15/6	19443/16919	CLOGHONAN	ENCLOSURE SITE
TN027-14901-	027-/15/6	19452/16925	CLOGHONAN	CASTLE



SHEET NO.- 027-

MON. NO.	SH/PL/TR	NAT.GRID	TOWNLAND	CLASSIFICATION
TN027-14902-	027-/15/6	19452/16925	CLOGHONAN	RINGFORT (RATH \ CASHEL)
TN027-150---	027-/16/1	19526/17050	FALLEENY	RINGFORT (RATH \ CASHEL) POSSIBLE SITE
TN027-151---	027-/16/1	19540/17050	FALLEENY	RINGFORT (RATH \ CASHEL) POSSIBLE SITE
TN027-152---	027-/16/2	19598/17011	TEMPLEDERRY	CHURCH AND GRAVEYARD
TN027-153---	027-/07/2	19323/17322	MILLBROOK	ROAD POSSIBLE SITE
			BALLYCONNOR	
TN027-154---	027-/03/4	19251/17422	BALLYCRENODE (KILKEARY PR)	DWELLING POSSIBLE SITE
TN027-163---	027-/05/1	18787/17328	TULLAMOYLIN (BALLYNACLOGH PR)	SETTLEMENT DESERTED
TN027-16301-	027-/05/4	18776/17308	TULLAMOYLIN (BALLYNACLOGH PR)	FIELD SYSTEM
TN027-16302-	027-/05/4	18777/17308	TULLAMOYLIN (BALLYNACLOGH PR)	TOWER HOUSE
TN027-16303-	027-/05/1	18781/17339	TULLAMOYLIN (BALLYNACLOGH PR)	HOLLOW-WAY
TN027-166---	027-/16/5	19592/16923	CLOGHINCH (TEMPLEDERRY PR)	ECCLESIASTICAL REMAINS
TN027-16601-	027-/16/5	19592/16923	CLOGHINCH (TEMPLEDERRY PR)	BULLAUN STONE ORIGINAL LOCATION
TN027-16602-	027-/16/5	19592/16923	CLOGHINCH (TEMPLEDERRY PR)	CROSS-INSCRIBED STONE ORIGINAL LOCATION
TN027-16603-	027-/16/5	19591/16928	CLOGHINCH (TEMPLEDERRY PR)	BULLAUN STONE PRESENT LOCATION
TN027-167---	027-/04/5	19591/16928	KILLANAFINCH (KILKEARY PR)	STANDING STONE
TN027-168---	027-/14/6	19167/16933	KILLEEN (KILNANEAVE PR)	STANDING STONE
TN027-169---	027-/03/2	19326/17504	BALLINAMONA (KILKEARY PR)	DWELLING POSSIBLE

SHEET NO.- 028-

MON. NO.	SH/PL/TR	NAT. GRID	TOWNLAND	CLASSIFICATION
TN028-001---	028-/01/1	19713/17558	POULAKERRY (KILKEARY PR)	ENCLOSURE SITE
TN028-002---	028-/01/1	19763/17518	POULAKERRY (KILKEARY PR)	RINGFORT (RATH \ CASHEL) POSSIBLE
TN028-003---	028-/01/2	19800/17517	POULAKERRY (KILKEARY PR)	MOATED SITE
			ROSGOORDAGH	
TN028-00401-	028-/01/6	19933/17472	BALLINLOUGH (AGHNAMEADLE PR)	RING-BARROW
TN028-00402-	028-/01/6	19929/17476	BALLINLOUGH (AGHNAMEADLE PR)	STANDING STONE
TN028-005---	028-/02/1	20015/17547	BALLINLOUGH (AGHNAMEADLE PR)	RINGFORT (RATH \ CASHEL) POSSIBLE
			STOOK	
TN028-006---	028-/02/2	20046/17489	BALLINLOUGH (AGHNAMEADLE PR)	RECTANGULAR ENCLOSURE POSSIBLE
TN028-007---	028-/02/2	20089/17547	STOOK	RINGWORK
TN028-008---	028-/02/4	19985/17477	BALLINLOUGH (AGHNAMEADLE PR)	RINGFORT (RATH \ CASHEL) POSSIBLE
TN028-009---	028-/02/4	19957/17430	BAURROE	MOATED SITE
TN028-010---	028-/07/6	20404/17278	KILLOSKEHAN	EARTHWORK POSSIBLE
TN028-011---	028-/03/2	20346/17546	BALLINVENY	ENCLOSURE SITE
TN028-012---	028-/03/2	20353/17555	BALLINVENY	ENCLOSURE SITE
TN028-013---	028-/03/3	20411/17541	BALLINVENY	RINGFORT (RATH \ CASHEL) POSSIBLE
TN028-014---	028-/03/5	20307/17458	BLAKEFIELD	RINGFORT (RATH \ CASHEL)
TN028-015---	028-/03/5	20316/17470	BLAKEFIELD	RINGFORT (RATH \ CASHEL)
TN028-016---	028-/03/6	20364/17427	BALLINVENY	ENCLOSURE SITE
TN028-017---	028-/03/6	20410/17407	BALLINVENY	RINGFORT (RATH \ CASHEL) POSSIBLE
TN028-018---	028-/03/6	20427/17457	BALLINVENY	ENCLOSURE
TN028-019--*	028-/04/1	20450/17562	BORRISNAFARNEY	RINGFORT (RATH \ CASHEL)
TN028-020---	028-/04/1	20468/17560	BORRISNAFARNEY	CHURCH AND GRAVEYARD SITE
TN028-021---	028-/04/1	20481/17558	BORRISNAFARNEY	RINGFORT (RATH \ CASHEL)
TN028-022---	028-/04/1	20449/17531	BORRISNAFARNEY	RINGFORT (RATH \ CASHEL)
TN028-023---	028-/04/3	20639/17493	KILDUFF	ENCLOSURE

SHEET NO. - 028-

MON. NO.	SH/PL/TR	NAT.GRID	TOWNLAND	CLASSIFICATION
TN028-024---	028-/05/3	19871/17397	LACKAKERA	RING-BARROW
TN028-025---	028-/05/4	19763/17262	LATTERAGH	SETTLEMENT DESERTED
			LACKAKERA	
			SALLYPARK	
			BIGPARK	
TN028-02501-	028-/05/4	19750/17263	LATTERAGH	CASTLE
TN028-02502-	028-/5 /4	19766/17263	LATTERAGH	CHURCH AND GRAVEYARD
TN028-02503-	028-/05/4	19766/17262	LATTERAGH	CROSS-SLAB (S) ORIGINAL LOCATION
TN028-02504-	028-/05/4	19767/17262	LATTERAGH	ARCHITECTURAL FRAGMENT (S)
TN028-026---	028-/06/3	20162/17384	GORTAGARRY	TREE RING POSSIBLE
TN028-027---	028-/06/3	20183/17361	GORTAGARRY	MOATED SITE POSSIBLE
TN028-028---	028-/07/4	20206/17299	GORTAGARRY	RINGFORT (RATH \ CASHEL)
TN028-029---	028-/07/4	20219/17313	GORTAGARRY	RINGFORT (RATH \ CASHEL)
TN028-030---	028-/08/5	20573/17303	BARNANE (BARNANE-ELY PR)	RINGFORT (RATH \ CASHEL) POSSIBLE
TN028-031---	028-/09/2	19832/17204	GLENMORE UPPER	HOLY WELL
TN028-032---	028-/09/5	19835/17117	GLENMORE UPPER	ENCLOSURE SITE
TN028-034---	028-/11/2	20356/17225	KILLOSKEHAN	RINGFORT (RATH \ CASHEL)
TN028-035---	028-/11/3	20386/17239	KILLOSKEHAN	RINGFORT (RATH \ CASHEL)
TN028-036---	028-/11/3	20398/17236	KILLOSKEHAN	RINGFORT (RATH \ CASHEL)
TN028-037---	028-/11/3	20367/17196	KILLOSKEHAN	RINGFORT (RATH \ CASHEL) SITE
TN028-038---	028-/11/3	20390/17175	KILLOSKEHAN	RINGFORT (RATH \ CASHEL) POSSIBLE
TN028-039---	028-/11/3	20426/17172	KILLOSKEHAN	RINGFORT (RATH \ CASHEL)
TN028-040---	028-/11/5	20319/17102	KILLOSKEHAN	RINGFORT (RATH \ CASHEL)
TN028-041---	028-/11/5	20334/17134	KILLOSKEHAN	RINGFORT (RATH \ CASHEL)
TN028-042---	028-/11/6	20416/17160	KILLOSKEHAN	RINGFORT (RATH \ CASHEL)
TN028-043---	028-/12/1	20441/17175	KILLOSKEHAN	RINGFORT (RATH \ CASHEL)

SHEET NO.- 028-

MON. NO.	SH/PL/TR	NAT.GRID	TOWNLAND	CLASSIFICATION
TN028-044---	028-/12/1	20487/17201	KILLOSKEHAN	RINGFORT (RATH \ CASHEL)
TN028-045---	028-/12/1	20504/17237	BARNANE (BARNANE-ELY PR)	RINGFORT (RATH \ CASHEL)
TN028-046---	028-/12/2	20584/17175	BARNANE (BARNANE-ELY PR)	TOWER HOUSE SITE
TN028-047---	028-/12/4	20460/17103	KILLOSKEHAN	RINGFORT (RATH \ CASHEL) POSSIBLE SITE
TN028-04901-	028-/12/4	20489/17125	KILLOSKEHAN	RINGFORT (RATH \ CASHEL)
TN028-04902-	028-/12/4	20486/17123	KILLOSKEHAN	ENCLOSURE SITE
TN028-04903-	028-/12/4	20489/17123	KILLOSKEHAN	ENCLOSURE SITE
TN028-050---	028-/12/4	20495/17143	KILLOSKEHAN	RINGFORT (RATH \ CASHEL)
TN028-051---	028-/12/4	20485/17097	KILLOSKEHAN	RINGFORT (RATH \ CASHEL) SITE
TN028-052---	028-/12/5	20548/17121	BARNANE (BARNANE-ELY PR)	RINGFORT (RATH \ CASHEL)
TN028-053---	028-/12/6	20624/17128	BARNANE (BARNANE-ELY PR)	CHURCH AND GRAVEYARD
TN028-054---	028-/12/6	20644/17113	BARNANE (BARNANE-ELY PR)	ENCLOSURE SITE
TN028-056---	028-/13/2	19842/17018	GRANGEROE	RINGFORT (RATH \ CASHEL)
TN028-058---	028-/13/3	19930/17025	GLENBREEDY	ENCLOSURE SITE
TN028-059---	028-/13/5	19812/16969	CURRABAHA	ENCLOSURE POSSIBLE SITE
TN028-060---	028-/13/5	19824/16960	CURRABAHA	ENCLOSURE POSSIBLE SITE
TN028-06101-	028-/13/5	19814/16946	CURRABAHA	MOATED SITE
TN028-06102-	028-/13/5	19814/16945	CURRABAHA	BUILDING
TN028-06201-	028-/13/6	19941/16960	GLENBREEDY	RECTANGULAR ENCLOSURE SITE
TN028-06202-	028-/13/6	19943/16953	GLENBREEDY	RINGFORT (RATH \ CASHEL)
TN028-063---	028-/14/1	19982/17042	GLENBREEDY	RINGFORT (RATH \ CASHEL)
TN028-06401-	028-/14/1	19994/17027	GLENBREEDY	MOATED SITE
TN028-06402-	028-/14/1	19989/17023	GLENBREEDY	RINGFORT (RATH \ CASHEL)
TN028-065---	028-/14/1	20032/17042	KNOCKSHEAROON	RINGFORT (RATH \ CASHEL)
TN028-066---	028-/14/2	20060/17070	KNOCKANORA	RINGFORT (RATH \ CASHEL)
			GORTNABOLEY	

SHEET NO. - 028-

MON. NO.	SH/PL/TR	NAT.GRID	TOWNLAND	CLASSIFICATION
TN028-067---	028-/14/4	19966/16991	GLENBREEDY	ENCLOSURE SITE
TN028-068---	028-/14/4	20006/16954	KNOCKSHEARON	RINGFORT (RATH \ CASHEL)
TN028-069---	028-/14/5	20075/16939	GARRANGRENA LOWER	ENCLOSURE SITE
TN028-07001-	028-/14/5	20075/16994	GARRANGRENA LOWER	HILLFORT
TN028-07002-	028-/14/5	20089/16994	GARRANGRENA LOWER	ENCLOSURE POSSIBLE
TN028-071---	028-/14/5	20102/16987	SPRINGFIELD (GLENKEEN PR)	RINGFORT (RATH \ CASHEL)
TN028-072---	028-/15/3	20368/17007	KILLOSKEHAN	RINGFORT (RATH \ CASHEL) POSSIBLE SITE
TN028-073---	028-/15/4	20234/16924	AUGHNAHEELA	FULACHT FIADH POSSIBLE SITE
TN028-074---	028-/15/4	20249/16921	AUGHNAHEELA	RINGFORT (RATH \ CASHEL) POSSIBLE
TN028-075---	028-/15/4	20262/16947	AUGHNAHEELA	RINGFORT (RATH \ CASHEL) POSSIBLE
TN028-076---	028-/15/5	20287/16945	AUGHNAHEELA	RINGFORT (RATH \ CASHEL)
TN028-077---	028-/15/5	20310/16939	AUGHNAHEELA	RINGFORT (RATH \ CASHEL)
TN028-078---	028-/15/5	20324/16955	AUGHNAHEELA	ENCLOSURE SITE
TN028-079---	028-/15/6	20359/16988	KILLOSKEHAN	RINGFORT (RATH \ CASHEL) POSSIBLE
TN028-080---	028-/15/6	20396/16939	COOLGORT (KILFITHMONE PR)	RINGFORT (RATH \ CASHEL)
TN028-081---	028-/15/6	20408/16960	KILLOSKEHAN	RINGFORT (RATH \ CASHEL) POSSIBLE
TN028-082---	028-/16/1	20493/17053	KILLOSKEHAN	ENCLOSURE
TN028-08301-	028-/16/1	20478/17022	KILLOSKEHAN	RINGFORT (RATH \ CASHEL)
TN028-08302-	028-/16/1	20473/17022	KILLOSKEHAN	EARTHWORK (S)
TN028-084---	028-/16/4	20458/17000	KILLOSKEHAN	TOWER HOUSE
TN028-085---	028-/16/4	20484/16980	KILLOSKEHAN	ENCLOSURE SITE
TN028-088---	028-/16/5	20570/16973	KILLOSKEHAN	RINGFORT (RATH \ CASHEL)
TN028-089---	028-/12/6	20683/17089	BARNANE (BARNANE-ELY PR)	ENCLOSURE SITE
TN028-090--*	028-/01/1	19708/17540	POULAKERRY (KILKEARY PR)	ENCLOSURE
TN028-092---	028-/10/4	19966/17131	KNOCKNABROGUE	CROSS POSSIBLE
			GLENMORE UPPER	

SHEET NO.- 028-

MON. NO.	SH/PL/TR	NAT.GRID	TOWNLAND	CLASSIFICATION
----------	----------	----------	----------	----------------

-----  
GLENBREEDY

SHEET NO.- 029-

MON. NO.	SH/PL/TR	NAT. GRID	TOWNLAND	CLASSIFICATION
TN029-001---	029-/01/1	20737/17542	KILDUFF	RINGFORT (RATH \ CASHEL)
TN029-002---	029-/01/2	20800/17553	PARK (KILLEA PR)	RINGFORT (RATH \ CASHEL)
TN029-003---*	029-/01/2	20816/17563	PARK (KILLEA PR)	RINGFORT (RATH \ CASHEL)
TN029-004---	029-/01/2	20817/17508	KILLEA (KILLEA PR)	ENCLOSURE SITE
TN029-005---	029-/01/5	20835/17478	KILLEA (KILLEA PR)	RINGFORT (RATH \ CASHEL)
TN029-006---	029-/01/3	20872/17490	PARK (KILLEA PR)	CHURCH AND GRAVEYARD
TN029-007---	029-/01/4	20752/17448	KILLAWARDY (KILLEA PR)	ENCLOSURE SITE
TN029-008---	029-/01/5	20816/17401	KILLAWARDY (KILLEA PR)	ENCLOSURE SITE
TN029-009---	029-/02/1	20937/17544	PARK (KILLEA PR)	MOATED SITE
TN029-010---	029-/02/1	20994/17517	CURRADUFF	ENCLOSURE SITE
TN029-011---	029-/02/2	21042/17514	CRAIGUEDARG CURRADUFF	RINGFORT (RATH \ CASHEL)
TN029-012---	029-/02/4	20944/17411	GORTACURRA	RINGFORT (RATH \ CASHEL)
TN029-013---	029-/05/1	20685/17337	BARNANE (BARNANE-ELY PR)	RINGFORT (RATH \ CASHEL)
TN029-01401-	029-/05/1	20740/17331	KILLAWARDY (KILLEA PR)	CHURCH SITE POSSIBLE
TN029-01402-	029-/05/1	20741/17332	KILLAWARDY (KILLEA PR)	ENCLOSURE
TN029-015---	029-/05/2	20837/17349	KILLAWARDY (KILLEA PR)	ENCLOSURE SITE
TN029-016---	029-/05/3	20852/17393	LLOYDSBOROUGH (KILLEA PR)	ENCLOSURE SITE
TN029-017---	029-/05/3	20925/17397	GORTACURRA	RINGFORT (RATH \ CASHEL)
TN029-019---	029-/09/1	20692/17241	BARNANE (BARNANE-ELY PR)	RINGFORT (RATH \ CASHEL)
TN029-020---	029-/05/4	20711/17250	BARNANE (BARNANE-ELY PR)	RINGFORT (RATH \ CASHEL)
TN029-021---	029-/09/1	20756/17235	BARNANE (BARNANE-ELY PR)	BURIAL MOUND
TN029-022---	029-/09/2	20814/17232	KILLAWARDY (KILLEA PR)	BOULDER BURIAL POSSIBLE
TN029-02301-	029-/06/4	20971/17247	LLOYDSBOROUGH (KILLEA PR)	MOUND POSSIBLE
TN029-02302-	029-/06/4	20974/17250	LLOYDSBOROUGH (KILLEA PR)	MOUND (S)
TN029-027---	029-/03/3	21410/17513	CLONMORE (KILLAVINOGE PR)	ENCLOSURE SITE

SHEET NO.- 029-

MON. NO.	SH/PL/TR	NAT.GRID	TOWNLAND	CLASSIFICATION
TN029-028---	029-/03/3	21387/17492	CLONMORE (KILLAVINOGE PR)	ENCLOSURE POSSIBLE SITE
TN029-029---	029-/03/6	21388/17477	CLONMORE (KILLAVINOGE PR)	ENCLOSURE POSSIBLE SITE
TN029-031---	029-/04/5	21542/17459	CLONMORE (KILLAVINOGE PR)	ENCLOSURE SITE
TN029-032---	029-/07/6	21373/17244	COBBS	ENCLOSURE SITE
TN029-033---	029-/08/4	21474/17277	KYLEMORE	RINGFORT (RATH \ CASHEL)
TN029-036---	029-/12/1	21473/17240	KYLEMORE	RINGFORT (RATH \ CASHEL)
TN029-037---	029-/12/1	21490/17222	BALLINLASSA	RINGFORT (RATH \ CASHEL)
TN029-038---	029-/08/6	21608/17308	LAHAGH	ENCLOSURE SITE
TN029-039---	029-/08/6	21648/17311	LAHAGH	RINGFORT (RATH \ CASHEL)
TN029-040---	029-/08/6	21610/17273	LAHAGH	ENCLOSURE SITE
TN029-041---	029-/09/2	20808/17175	BALLYHEEN	ENCLOSURE SITE
TN029-042---	029-/09/4	20717/17154	BARNANE (BARNANE-ELY PR)	MOATED SITE POSSIBLE SITE
TN029-043---	029-/09/5	20806/17134	CULLEENAGH	ENCLOSURE POSSIBLE SITE
TN029-044---	029-/09/5	20832/17136	CULLEENAGH	ENCLOSURE SITE
TN029-045---*	029-/09/4	20684/17090	BARNANE (BARNANE-ELY PR)	ENCLOSURE SITE
TN029-046---	029-/09/4	20711/17094	BARNANE (BARNANE-ELY PR)	ENCLOSURE SITE
TN029-047---	029-/09/4	20728/17105	BARNANE (BARNANE-ELY PR)	ENCLOSURE SITE
TN029-048---	029-/09/4	20721/17084	BARNANE (BARNANE-ELY PR)	ENCLOSURE SITE
TN029-050---	029-/13/2	20783/17063	KNOCKAGH (DROM PR)	ENCLOSURE SITE
TN029-051---	029-/09/6	20883/17111	OLDTOWN	SETTLEMENT SITE
TN029-052---	029-/09/6	20917/17083	OLDTOWN	RINGFORT (RATH \ CASHEL)
TN029-054---	029-/13/2	20836/17029	KNOCKAGH (DROM PR)	ENCLOSURE SITE
TN029-055---	029-/13/2	20836/17010	KNOCKAGH (DROM PR)	RINGFORT (RATH \ CASHEL)
TN029-056---	029-/13/6	20874/16996	KNOCKAGH (DROM PR)	ENCLOSURE SITE
TN029-057---	029-/13/4	20760/16959	KNOCKAGH (DROM PR)	RINGFORT (RATH \ CASHEL)
TN029-058---	029-/13/6	20874/16978	KNOCKAGH (DROM PR)	ENCLOSURE SITE



SHEET NO. - 029-

MON. NO.	SH/PL/TR	NAT.GRID	TOWNLAND	CLASSIFICATION
TN029-059---	029-/13/6	20877/16967	KNOCKAGH (DROM PR)	SETTLEMENT SITE
TN029-05901-	029-/13/6	20877/16968	KNOCKAGH (DROM PR)	TOWER HOUSE
TN029-05902-	029-/13/6	20877/16966	KNOCKAGH (DROM PR)	DWELLING
TN029-05903-	029-/13/6	20880/16967	KNOCKAGH (DROM PR)	EARTHWORK (S)
TN029-060---	029-/13/5	20843/16924	KNOCKAGH (DROM PR)	RINGFORT (RATH \ CASHEL)
TN029-061---	029-/14/4	20928/16966	KNOCKAGH (DROM PR)	RECTANGULAR ENCLOSURE SITE POSSIBLE
TN029-062---	029-/10/3	21091/17200	TEMPLEMORE DEMESNE	CHURCH AND GRAVEYARD
TN029-06301-	029-/10/2	21078/17177	TEMPLEMORE DEMESNE	CASTLE
TN029-06302-	029-/10/2	21078/17178	TEMPLEMORE DEMESNE	DWELLING
TN029-065---	029-/14/5	21045/16942	WHITEFIELD	RINGFORT (RATH \ CASHEL)
TN029-066---	029-/14/6	21132/16950	LAGHILE (LOUGHMOE WEST PR)	MOATED SITE POSSIBLE
TN029-067---	029-/14/6	21152/16932	LAGHILE (LOUGHMOE WEST PR)	RINGFORT (RATH \ CASHEL)
TN029-068---	029-/05/4	20738/17316	KILLAWARDY (KILLEA PR) BARNANE (KILLEA PR)	ENCLOSURE SITE POSSIBLE
TN029-069---	029-/11/5	21275/17156	AUGHALL MORE	MOATED SITE SITE
TN029-070---	029-/11/3	21346/17169	AUGHALL BEG	RINGFORT (RATH \ CASHEL)
TN029-071---	029-/11/6	21393/17148	AUGHALL BEG	RINGFORT (RATH \ CASHEL)
TN029-072---	029-/11/6	21389/17119	CASTLELEINY AUGHALL BEG	RINGFORT (RATH \ CASHEL)
TN029-073---	029-/11/6	21391/17098	GORTEENDANGAN	RINGFORT (RATH \ CASHEL)
TN029-074---	029-/15/5	21264/16995	GORTEENMAGHER	ENCLOSURE SITE
TN029-075---	029-/15/4	21247/16973	CLOONE	SETTLEMENT
TN029-07501-	029-/15/4	21249/16965	CLOONE	CASTLE SITE
TN029-07502-	029-/15/4	21248/16966	CLOONE	BAWN
TN029-07503-	029-/15/4	21248/16974	CLOONE	EARTHWORK (S)
TN029-076---	029-/15/2	21317/17012	GORTEENMAGHER	ENCLOSURE POSSIBLE

SHEET NO.- 029-

MON. NO.	SH/PL/TR	NAT.GRID	TOWNLAND	CLASSIFICATION
TN029-077---	029-/12/4	21495/17144	CASTLELEINY	RINGFORT (RATH \ CASHEL)
TN029-078---	029-/12/5	21576/17154	BALLINROE	ENCLOSURE SITE
TN029-079---	029-/12/5	21570/17146	BALLINROE	CHURCH AND GRAVEYARD
TN029-08101-	029-/12/4	21479/17105	CASTLELEINY	FORTIFIED HOUSE
TN029-08102-	029-/12/4	21480/17105	CASTLELEINY	EARTHWORK (S)
TN029-082---	029-/12/5	21511/17090	CASTLELEINY	RINGFORT (RATH \ CASHEL)
TN029-083---	029-/12/6	21578/17103	BALLINROE	RINGFORT (RATH \ CASHEL)
TN029-084---	029-/16/1	21458/17014	KILCURKREE	CHILDREN'S BURIAL GROUND SITE
TN029-085---	029-/16/4	21475/16922	COOGULLA	ENCLOSURE
TN029-087---	029-/16/6	21622/16946	CRANAGH	TOWER HOUSE
TN029-100---	029-/06/3	21097/17361	KILTILLIHA	ENCLOSURE SITE
TN029-101---	029-/15/1	21252/17013	CLOONE	ENCLOSURE

SHEET NO.- 030-

MON. NO.	SH/PL/TR	NAT. GRID	TOWNLAND	CLASSIFICATION
TN030-001---	030-/01/4	21680/17440	BALLYSORRELL BIG	ENCLOSURE POSSIBLE SITE
TN030-00201-	030-/01/6	21859/17437	CLONBUOGH (KILLAVINOGE PR)	CHURCH
TN030-00203-	030-/01/6	21853/17441	CLONBUOGH (KILLAVINOGE PR)	CHILDREN'S BURIAL GROUND
TN030-00301-	030-/01/6	21879/17441	CLONBUOGH (KILLAVINOGE PR)	CASTLE
TN030-00302-	030-/01/6	21879/17436	CLONBUOGH (KILLAVINOGE PR)	EARTHWORK (S)
TN030-00401-	030-/02/2	22047/17517	TOGHER	RING-BARROW
TN030-005---	030-/05/3	21859/17333	TULLOWMACJAMES	ENCLOSURE SITE
TN030-006---	030-/05/5	21817/17252	LISDALLEEN AND DRUMMIN	ENCLOSURE SITE
TN030-009---	030-/06/2	22024/17384	LISSANURE (KILLAVINOGE PR)	RINGFORT (RATH \ CASHEL)
TN030-010---	030-/06/4	21931/17246	TULLOWMACJAMES	RINGFORT (RATH \ CASHEL)
TN030-011---	030-/06/5	21993/17258	TULLOWMACJAMES	ENCLOSURE SITE
TN030-013---	030-/06/5	22047/17252	TULLOWMACJAMES	FULACHT FIADH SITE
TN030-014---	030-/09/2	21773/17194	LISDALLEEN AND DRUMMIN	RINGFORT (RATH \ CASHEL) POSSIBLE
TN030-015---	030-/09/3	21885/17223	TULLOWMACJAMES	RINGFORT (RATH \ CASHEL)
TN030-016---	030-/09/3	21877/17204	LISDALLEEN AND DRUMMIN	ENCLOSURE SITE
TN030-017---	030-/09/3	21889/17185	LISDALLEEN AND DRUMMIN TULLOWMACJAMES	RINGFORT (RATH \ CASHEL)
TN030-018---	030-/09/3	21894/17164	LISDALLEEN AND DRUMMIN	ENCLOSURE SITE
TN030-019---	030-/09/4	21705/17114	BALLYKNOCKANE (TEMPLETOUHY PR)	RINGFORT (RATH \ CASHEL)
TN030-021---	030-/09/4	21741/17132	BALLYKNOCKANE (TEMPLETOUHY PR)	RINGFORT (RATH \ CASHEL)
TN030-022---	030-/09/5	21785/17122	LISDALLEEN AND DRUMMIN	TOWER HOUSE POSSIBLE
TN030-023---	030-/09/5	21806/17133	LISDALLEEN AND DRUMMIN	RINGFORT (RATH \ CASHEL)
TN030-02401-	030-/09/6	21842/17109	LISDALLEEN AND DRUMMIN	CASTLE SITE
TN030-02402-	030-/09/6	21842/17111	LISDALLEEN AND DRUMMIN	ENCLOSURE POSSIBLE
TN030-025---	030-/09/6	21901/17087	LONGORCHARD	CHURCH SITE AND GRAVEYARD
TN030-026---	030-/10/1	21904/17226	TULLOWMACJAMES	RINGFORT (RATH \ CASHEL)

SHEET NO.- 030-

MON. NO.	SH/PL/TR	NAT.GRID	TOWNLAND	CLASSIFICATION
TN030-02701-	030-/10/1	21919/17181	TULLOWMACJAMES	CASTLE
TN030-02702-	030-/10/1	21916/17181	TULLOWMACJAMES	BAWN SITE
TN030-028---	030-/10/2	22059/17232	TULLOWMACJAMES	FULACHT FIADH SITE
TN030-029---	030-/10/4	21967/17121	TULLOWMACJAMES	ENCLOSURE SITE
TN030-030---	030-/10/5	22004/17143	TULLOWMACJAMES	ENCLOSURE SITE
TN030-03101-	030-/13/1	21692/17065	BALLYKNOCKANE (TEMPLETOUHY PR)	RINGFORT (RATH \ CASHEL)
TN030-03102-	030-/13/1	21694/17061	BALLYKNOCKANE (TEMPLETOUHY PR)	ENCLOSURE SITE
TN030-032---	030-/13/2	21759/17031	BALLYKNOCKANE (TEMPLETOUHY PR)	ENCLOSURE SITE
TN030-033---	030-/13/2	21788/17027	BALLYKNOCKANE (TEMPLETOUHY PR)	ENCLOSURE SITE
TN030-034---	030-/13/3	21852/17073	LONGORCHARD	RINGFORT (RATH \ CASHEL)
TN030-035---	030-/13/3	21843/17021	LONGORCHARD	ENCLOSURE
TN030-036---	030-/13/4	21736/16995	BALLYKNOCKANE (TEMPLETOUHY PR)	CHURCH
TN030-037---	030-/13/5	21765/17002	BALLYKNOCKANE (TEMPLETOUHY PR)	MOATED SITE SITE POSSIBLE
TN030-038---	030-/13/5	21809/16959	CRANAGH	ENCLOSURE SITE
			LONGORCHARD	
TN030-039---	030-/13/6	21834/16969	LONGORCHARD	RINGFORT (RATH \ CASHEL)
TN030-040---	030-/14/1	21943/17052	LONGORCHARD	RINGFORT (RATH \ CASHEL)
TN030-041---	030-/14/1	21967/17055	LONGORCHARD	RINGFORT (RATH \ CASHEL)
TN030-042---	030-/15/4	22223/16961	TULLOWMACJAMES	CAIRN POSSIBLE SITE
TN030-044---	030-/13/4	21676/16931	CRANAGH	FIELD SYSTEM
TN030-045---	030-/13/1	21709/17005	CRANAGH	EARTHWORK (S)

SHEET NO.- 031-

MON. NO.	SH/PL/TR	NAT. GRID	TOWNLAND	CLASSIFICATION
TN031-002---	031-/02/3	17226/16863	CAPPANAKEYDY	RINGFORT (RATH \ CASHEL)
TN031-004---	031-/01/6	17003/16783	BIRDHILL	CASTLE SITE
TN031-005---	031-/01/5	16917/16771	BIRDHILL	STANDING STONE
TN031-006---	031-/01/5	16945/16764	BIRDHILL	BURIAL GROUND
TN031-007---	031-/02/6	17199/16758	GORTYBRIGANE	FULACHT FIADH POSSIBLE
TN031-008---	031-/05/5	16933/16672	BIRDHILL	FULACHT FIADH
TN031-009---	031-/06/5	17175/16604	BALLYARD	BULLAUN STONE
TN031-01001-	031-/10/2	17162/16586	BALLYARD	CHURCH AND GRAVEYARD
TN031-01002-	031-/10/2	17165/16585	BALLYARD	HOLY WELL
TN031-011---	031-/10/2	17182/16575	BALLYARD	RINGFORT (RATH \ CASHEL)
TN031-012---	031-/03/1	17320/16892	CAPPANAKEYDY	HOLY WELL
TN031-013---	031-/03/2	17354/16879	BALLYNAHINCH (KILCOMENTY PR)	EARTHWORK SITE
TN031-01501-	031-/04/2	17610/16909	GARRAUN (KILNARATH PR)	RING-BARROW
TN031-01502-	031-/04/2	17611/16909	GARRAUN (KILNARATH PR)	STANDING STONE
TN031-016---	031-/04/2	17652/16907	BALLYCAHANE	RINGFORT (RATH \ CASHEL)
TN031-017---	031-/04/2	17645/16890	CLONALOUGH BALLYCAHANE	RING-BARROW
TN031-018---	031-/03/1	17324/16841	BALLYNAHINCH (KILCOMENTY PR)	TUMULUS
TN031-019---	031-/03/4	17313/16835	BALLYNAHINCH (KILCOMENTY PR)	TUMULUS
TN031-020---	031-/03/5	17431/16833	BALLYNAHINCH (KILCOMENTY PR)	ENCLOSURE
TN031-021---	031-/03/6	17440/16828	BALLYNAHINCH (KILCOMENTY PR)	WELL POSSIBLE
TN031-022---	031-/03/3	17501/16849	GARRAUN (KILNARATH PR)	RINGFORT (RATH \ CASHEL)
TN031-023---	031-/03/3	17512/16836	GARRAUN (KILNARATH PR)	BARROW - GROUP
TN031-024---	031-/04/4	17520/16823	FARNEIGH GARRAUN (KILNARATH PR)	BARROW - GROUP
TN031-02402-	031-/04/4	17520/16822	FARNEIGH	BOWL-BARROW

SHEET NO.- 031-

MON. NO.	SH/PL/TR	NAT.GRID	TOWNLAND	CLASSIFICATION
GARRAUN (KILNARATH PR)				
TN031-02403-	031-/04/4	17519/16819	FARNEIGH	RING-BARROW
TN031-025---	031-/04/4	17516/16817	FARNEIGH	BARROW
TN031-026---	031-/04/4	17533/16812	CONTROVERSY	BARROW POSSIBLE
TN031-027---	031-/04/2	17655/16840	CLONALOUGH	EARTHWORK
TN031-028---	031-/04/5	17659/16825	CLONALOUGH	RINGFORT (RATH \ CASHEL)
MUNNIA (KILLOSCULLY PR)				
TN031-029---	031-/04/5	17659/16820	MUNNIA (KILLOSCULLY PR)	RINGFORT (RATH \ CASHEL)
CLONALOUGH				
TN031-030---	031-/04/5	17640/16804	MUNNIA (KILLOSCULLY PR)	RINGFORT (RATH \ CASHEL)
TN031-031---	031-/04/3	17731/16873	CLONYGAHEEN	RINGFORT (RATH \ CASHEL)
TN031-032---	031-/04/3	17726/16859	CLONYGAHEEN	RINGFORT (RATH \ CASHEL)
TN031-033---	031-/04/3	17721/16849	CLONALOUGH	RINGFORT (RATH \ CASHEL)
TN031-03401-	031-/04/3	17699/16846	CLONALOUGH	STANDING STONE
TN031-03402-	031-/04/3	17699/16846	CLONALOUGH	FULACHT FIADH
TN031-035---	031-/03/5	17369/16782	BALLYNAHINCH (KILCOMENTY PR)	RINGFORT (RATH \ CASHEL)
TN031-036---	031-/07/2	17365/16742	BALLYKINLALEE	RINGFORT (RATH \ CASHEL) SITE
TN031-037---	031-/07/1	17350/16736	BALLYKINLALEE	RINGFORT (RATH \ CASHEL)
TN031-038---	031-/07/2	17354/16719	BALLYKINLALEE	ENCLOSURE SITE POSSIBLE
TN031-039---	031-/07/3	17447/16722	FARNEIGH	RINGFORT (RATH \ CASHEL) POSSIBLE
TN031-040---	031-/07/3	17463/16737	FARNEIGH	ENCLOSURE SITE
TN031-042--*	031-/12/1	17539/16522	KILMACOGUE	ROAD
GARRAUNBEG				
ROSSAGUILE (KILLOSCULLY PR)				
DRUMBAUN (KILLOSCULLY PR)				
GORTOLEE				

SHEET NO.- 031-

MON. NO.	SH/PL/TR	NAT.GRID	TOWNLAND	CLASSIFICATION
TN031-04301-	031-/08/2	17632/16694	GARRAUNBEG	RINGFORT (RATH \ CASHEL) POSSIBLE
TN031-04302-	031-/08/2	17635/16699	GARRAUNBEG	RINGFORT (RATH \ CASHEL) POSSIBLE
TN031-044---	031-/08/3	17719/16715	GARRAUNBEG	RINGFORT (RATH \ CASHEL)
TN031-045---	031-/08/3	17723/16707	GARRAUNBEG	RINGFORT (RATH \ CASHEL)
TN031-046---	031-/08/3	17693/16686	GARRAUNBEG	RINGFORT (RATH \ CASHEL)
TN031-047---	031-/08/4	17583/16654	DRUMBAUN (KILLOSCULLY PR)	RINGFORT (RATH \ CASHEL)
TN031-04801-	031-/10/1	17106/16541	CRAGG	TOWER HOUSE
TN031-04802-	031-/10/1	17106/16541	CRAGG	BAWN POSSIBLE
TN031-049---	031-/09/5	16903/16506	ANNAHOLTY	CHILDREN'S BURIAL GROUND
TN031-050---	031-/09/6	16953/16465	ANNAHOLTY	RECTANGULAR ENCLOSURE SITE
TN031-051---	031-/12/1	17589/16567	DRUMBAUN (KILLOSCULLY PR)	ENCLOSURE SITE
TN031-052---	031-/12/2	17674/16577	ROSSAGUILE (KILNARATH PR)	RINGFORT (RATH \ CASHEL)
TN031-053---	031-/12/3	17693/16580	CURRAGHDUFF (KILLOSCULLY PR)	RINGFORT (RATH \ CASHEL)
TN031-054---	031-/11/6	17482/16491	ROOTAGH	RINGFORT (RATH \ CASHEL)
TN031-05501-	031-/12/4	17531/16507	KILMACOGUE	CASTLE
TN031-056---	031-/11/6	17468/16450	OAKHAMPTON	RINGFORT (RATH \ CASHEL)
TN031-057---	031-/12/4	17557/16462	NEWROSS	CLIFF-EDGE FORT
TN031-058---	031-/16/1	17561/16432	NEWROSS	RINGFORT (RATH \ CASHEL)
TN031-059---	031-/12/6	17743/16451	FIDDANE	ENCLOSURE SITE
TN031-060---	031-/16/3	17736/16430	FIDDANE	RINGFORT (RATH \ CASHEL)
TN031-061---	031-/15/2	17423/16391	OAKHAMPTON	RINGFORT (RATH \ CASHEL) POSSIBLE
TN031-062---	031-/15/3	17464/16392	OAKHAMPTON	CLIFF-EDGE FORT
TN031-063---	031-/16/1	17525/16401	NEWROSS	CHURCH AND GRAVEYARD
TN031-064---	031-/16/1	17576/16413	NEWROSS	RINGFORT (RATH \ CASHEL)
TN031-065---	031-/16/2	17675/16416	FIDDANE	RINGFORT (RATH \ CASHEL)
TN031-066---	031-/16/1	17589/16393	CASTLEWALLER	RINGFORT (RATH \ CASHEL)

SHEET NO.- 031-

MON. NO.	SH/PL/TR	NAT.GRID	TOWNLAND	CLASSIFICATION
TN031-067---	031-/16/1	17586/16387	CASTLEWALLER	RINGFORT (RATH \ CASHEL)
TN031-068---	031-/16/1	17554/16370	CASTLEWALLER	RINGFORT (RATH \ CASHEL)
TN031-069---	031-/16/1	17572/16359	CASTLEWALLER	RINGFORT (RATH \ CASHEL)
TN031-07001-	031-/15/1	17294/16357	FOILDARRIG	CHURCH AND GRAVEYARD SITE
TN031-07002-	031-/15/1	17295/16357	FOILDARRIG	CHILDREN'S BURIAL GROUND SITE
TN031-071---	031-/15/4	17288/16354	FOILDARRIG	BURIAL MOUND
TN031-072---	031-/15/4	17323/16333	FOILDARRIG	HOLY WELL
TN031-073---	031-/15/4	17282/16313	CLONBEALY	EARTHWORK POSSIBLE
TN031-074---	031-/16/4	17587/16343	CASTLEWALLER	BURIAL MOUND
TN031-075---	031-/16/4	17549/16327	CASTLEWALLER	ENCLOSURE
TN031-076---	031-/16/4	17583/16330	CASTLEWALLER	RINGFORT (RATH \ CASHEL)
TN031-077---	031-/16/4	17572/16318	CASTLEWALLER	EARTHWORK
TN031-078---	031-/16/5	17622/16320	CASTLEWALLER	ENCLOSURE
TN031-079---	031-/15/6	17495/16288	CASTLEWALLER	SOUTERRAIN SITE
TN031-081---	031-/16/5	17634/16295	CASTLEWALLER	RINGFORT (RATH \ CASHEL)
TN031-082---	031-/16/5	17614/16278	CASTLEWALLER	RINGFORT (RATH \ CASHEL) POSSIBLE
TN031-084---	031-/15/3	17456/16367	NEWROSS	DWELLING POSSIBLE



SHEET NO.- 032-

MON. NO.	SH/PL/TR	NAT. GRID	TOWNLAND	CLASSIFICATION
TN032-00101*	032-/01/1	17774/16882	CLONYGAHEEN KNOCKMEALE (KILLOSCULLY PR) KILLOSCULLY	ROAD
TN032-002---	032-/01/1	17802/16866	KILLOSCULLY CLONYGAHEEN	CHURCH AND GRAVEYARD SITE
TN032-003---	032-/01/4	17811/16804	AUGHAVEHIR	RINGFORT (RATH \ CASHEL)
TN032-004---	032-/01/2	17916/16873	KILLEEN (KILLOSCULLY PR)	BURIAL MOUND
TN032-005---	032-/03/6	18411/16820	BAURAGLANNA LACKABRACK (KILLOSCULLY PR)	STONE SETTING POSSIBLE
TN032-006---	032-/03/5	18380/16782	BAURAGLANNA	STONE CIRCLE
TN032-007---	032-/07/2	18361/16723	BAURAGLANNA	MEGALITHIC STRUCTURE POSSIBLE SITE
TN032-008---	032-/04/6	18686/16803	CURRYQUIN	CAIRN SITE
TN032-009---	032-/09/1	17773/16562	DOONANE	BURIAL MOUND POSSIBLE
TN032-010---	032-/09/2	17873/16541	BOOLATIN	SWEATHOUSE
TN032-014---	032-/16/3	18712/16432	FOILDUFF	STANDING STONE

SHEET NO.- 033-

MON. NO.	SH/PL/TR	NAT. GRID	TOWNLAND	CLASSIFICATION
TN033-001---	033-/01/6	18968/16768	FOILNAMUCK	WEDGE-TOMB
TN033-002---	033-/02/4	19027/16807	COONEEN (DOLLA PR) LISGARRIFF WEST	CAIRN
TN033-003---	033-/03/1	19225/16890	COONEEN (DOLLA PR)	RINGFORT (RATH \ CASHEL) POSSIBLE
TN033-004---	033-/02/6	19186/16825	COONEEN (DOLLA PR)	RINGFORT (RATH \ CASHEL)
TN033-005---	033-/02/6	19217/16808	COONEEN (DOLLA PR)	CHURCH AND GRAVEYARD
TN033-006---	033-/03/4	19241/16798	BALLYHANE	MOATED SITE
TN033-007---	033-/03/2	19317/16848	BALLINCURRA	RINGFORT (RATH \ CASHEL)
TN033-008---	033-/03/2	19352/16865	BALLINCURRA	STANDING STONE
TN033-009---	033-/03/2	19348/16855	BALLINCURRA	RINGFORT (RATH \ CASHEL) SITE
TN033-010---	033-/03/3	19447/16916	CLOGHONAN	ENCLOSURE SITE
TN033-011---	033-/03/3	19426/16854	GORTEENAVALLA	RINGFORT (RATH \ CASHEL) POSSIBLE SITE
TN033-012---	033-/03/3	19454/16853	GORTEENAVALLA	RINGFORT (RATH \ CASHEL)
TN033-013---	033-/04/1	19524/16903	CLOGHINCH (TEMPLEDERRY PR)	RINGFORT (RATH \ CASHEL) POSSIBLE SITE
TN033-015---	033-/04/2	19566/16910	CLOGHINCH (TEMPLEDERRY PR) CLOGHINCH (GLENKEEN PR)	BRIDGE
TN033-016---	033-/04/3	19704/16910	GLENTANE	RINGFORT (RATH \ CASHEL)
TN033-018---	033-/04/4	19485/16809	GORTEENAVALLA	RINGFORT (RATH \ CASHEL) POSSIBLE
TN033-019---	033-/04/5	19592/16785	CHALKHILL	RINGFORT (RATH \ CASHEL) POSSIBLE SITE
TN033-020---	033-/07/2	19327/16727	GARRYGLASS	RECTANGULAR ENCLOSURE POSSIBLE
TN033-021---	033-/07/3	19451/16734	GORTNAGOWNA (TEMPLEDERRY PR)	RINGFORT (RATH \ CASHEL)
TN033-022---	033-/08/1	19544/16742	GORTNALARA	RINGFORT (RATH \ CASHEL)
TN033-023---	033-/08/2	19580/16738	RATHANURE	RINGFORT (RATH \ CASHEL)
TN033-025---	033-/09/4	18769/16471	CURREENY COMMONS	WEDGE-TOMB
TN033-026---	033-/11/3	19443/16575	DAWSONSBOG	ENCLOSURE POSSIBLE
TN033-027---	033-/16/4	19471/16335	GLASTRIGAN	STONE ROW

SHEET NO.- 033-

MON. NO.	SH/PL/TR	NAT.GRID	TOWNLAND	CLASSIFICATION
TN033-028---	033-/03/5	19303/16786	BALLYHANE	ENCLOSURE POSSIBLE SITE
TN033-02901-	033-/12/1	19525/16561	GREENAN	RINGWORK
TN033-02902-	033-/12/1	19525/16561	GREENAN	FULACHT FIADH
TN033-02903-	033-/12/1	19525/16561	GREENAN	FULACHT FIADH
TN033-031---	033-/06/6	19191/16658	GARRYGLASS	STANDING STONE POSSIBLE SITE
TN033-034---	033-/04/2	19553/16914	CLOGHINCH (TEMPLEDERRY PR)	CASTLE POSSIBLE SITE
TN033-038---	033-/09/4	18752/16455	CURREENY COMMONS	RING-BARROW

SHEET NO.- 034-

MON. NO.	SH/PL/TR	NAT. GRID	TOWNLAND	CLASSIFICATION
TN034-001---	034-/01/2	19859/16845	FANTANE SOUTH	CHURCH AND GRAVEYARD SITE
TN034-003---	034-/01/5	19801/16831	COOLEEN (GLENKEEN PR)	RINGFORT (RATH \ CASHEL)
TN034-00501-	034-/01/5	19836/16772	CARRIGEEN (GLENKEEN PR)	ENCLOSURE SITE
TN034-00502-	034-/01/5	19837/16775	CARRIGEEN (GLENKEEN PR)	ENCLOSURE SITE
TN034-006---	034-/01/6	19938/16829	FANTANE SOUTH	RINGFORT (RATH \ CASHEL) POSSIBLE
TN034-007---	034-/01/6	19924/16773	CURRAGHKEAL CULLAHILL (GLENKEEN PR)	RINGFORT (RATH \ CASHEL)
TN034-008---	034-/02/1	19993/16886	MOANKEENANE	RINGFORT (RATH \ CASHEL)
TN034-009---	034-/02/1	20024/16890	MOANKEENANE	RINGFORT (RATH \ CASHEL)
TN034-010---	034-/02/3	20142/16882	GARRANGRENA LOWER	RINGFORT (RATH \ CASHEL)
TN034-011---	034-/02/5	20064/16785	GLENKEEN	RINGFORT (RATH \ CASHEL)
TN034-012---	034-/02/5	20110/16831	GLENKEEN	HOLY WELL SITE
TN034-01301-	034-/02/6	20124/16832	GLENKEEN	CHURCH AND GRAVEYARD
TN034-01302-	034-/02/6	20128/16834	GLENKEEN	WATERMILL - HORIZONTAL SITE
TN034-014---	034-/03/1	20210/16891	GARRANGRENA LOWER CURRAGHGLASS (GLENKEEN PR)	ENCLOSURE
TN034-015--*	034-/03/1	20248/16921	AUGHNAHEELA	RINGFORT (RATH \ CASHEL)
TN034-016---	034-/03/2	20290/16848	CURRAGHGLASS (GLENKEEN PR)	RINGFORT (RATH \ CASHEL)
TN034-017---	034-/03/4	20199/16764	KNOCKINURE	RINGFORT (RATH \ CASHEL)
TN034-020---	034-/04/4	20459/16821	KILFITHMONE (GLENKEEN PR) KILFITHMONE (KILFITHMONE PR) SUMMERHILL (GLENKEEN PR)	TOWER HOUSE
TN034-021---	034-/04/1	20508/16890	KILLOSKEHAN	ENCLOSURE SITE
TN034-022---	034-/04/3	20636/16867	DROM BROOKLEY	RINGWORK
TN034-023---	034-/04/3	20673/16865	DROM	CHURCH AND GRAVEYARD

SHEET NO. - 034-

MON. NO.	SH/PL/TR	NAT.GRID	TOWNLAND	CLASSIFICATION
TN034-024---	034-/04/5	20578/16774	DROM	RINGFORT (RATH \ CASHEL)
TN034-025---	034-/05/3	19896/16753	CULLAHILL (GLENKEEN PR)	ARCHAEOLOGICAL COMPLEX
TN034-02501-	034-/05/3	19889/16751	CULLAHILL (GLENKEEN PR)	HOUSE
TN034-02502-	034-/05/3	19889/16752	CULLAHILL (GLENKEEN PR)	BAWN
TN034-02504-	034-/05/3	19901/16755	CULLAHILL (GLENKEEN PR)	RINGWORK
TN034-02505-	034-/05/3	19891/16751	CULLAHILL (GLENKEEN PR)	BUILDING
TN034-026---	034-/05/3	19931/16719	CULLAHILL (GLENKEEN PR)	ENCLOSURE SITE POSSIBLE
TN034-027---	034-/06/1	20020/16735	GLENNANOGE	WELL
TN034-028---	034-/06/1	20028/16738	GLENNANOGE	RECTANGULAR ENCLOSURE
TN034-029---	034-/06/2	20038/16740	GLENKEEN	RINGFORT (RATH \ CASHEL)
TN034-030---	034-/06/2	20076/16686	COOLAUN	ENCLOSURE SITE
TN034-032---	034-/06/4	20031/16673	ROSNAMULTEENY	ENCLOSURE SITE
TN034-033---	034-/06/4	19988/16629	ROSNAMULTEENY	RINGFORT (RATH \ CASHEL) POSSIBLE
TN034-034---	034-/06/4	19977/16617	ROSNAMULTEENY	ENCLOSURE SITE
TN034-035---	034-/06/4	20006/16607	ROSNAMULTEENY	ENCLOSURE SITE
TN034-036---	034-/06/4	20018/16626	ROSNAMULTEENY	RINGFORT (RATH \ CASHEL)
TN034-037---	034-/06/5	20055/16664	COOLAUN	ENCLOSURE SITE
TN034-038---	034-/06/5	20046/16653	ROSNAMULTEENY	ENCLOSURE SITE
TN034-039---	034-/06/5	20038/16621	ROSNAMULTEENY	RINGFORT (RATH \ CASHEL)
TN034-040---	034-/06/4	20033/16611	ROSNAMULTEENY	RINGFORT (RATH \ CASHEL)
TN034-041---	034-/06/6	20119/16626	KNOCKNAHARNEY	RINGFORT (RATH \ CASHEL)
TN034-042---	034-/06/6	20172/16636	KNOCKNAHARNEY	ENCLOSURE POSSIBLE SITE
TN034-043---	034-/06/6	20173/16631	KNOCKANEVIN	RINGFORT (RATH \ CASHEL)
			KNOCKNAHARNEY	
TN034-04401-	034-/07/1	20209/16695	KNOCKANEVIN	ENCLOSURE SITE
TN034-045---	034-/07/1	20256/16701	CAPPANILLY	ENCLOSURE SITE

SHEET NO.- 034-

MON. NO.	SH/PL/TR	NAT.GRID	TOWNLAND	CLASSIFICATION
TN034-046---	034-/07/5	20294/16679	BORRISLAND NORTH	TOWN
			BORRISLAND SOUTH	
			CASTLEQUARTER (GLENKEEN PR)	
			COOLATAGGLE	
			GORTEENY	
			MOUNTGEORGE	
			CAPPANILLY	
TN034-04601-	034-/7 /5	20294/16679	BORRISLAND NORTH	TOWER HOUSE
TN034-04602-	034-/07/2	20315/16688	BORRISLAND NORTH	MEMORIAL SLAB
TN034-04603-	034-/7 /5	20294/16679	BORRISLAND NORTH	CHURCH SITE POSSIBLE
TN034-04604-	034-/07/5	20294/16679	BORRISLAND NORTH	GRAVEYARD
TN034-047---	034-/07/2	20359/16722	KNOCKBRACK (GLENKEEN PR)	RINGFORT (RATH \ CASHEL)
TN034-048---	034-/07/3	20384/16688	KNOCKBRACK (GLENKEEN PR)	RINGFORT (RATH \ CASHEL)
TN034-049---	034-/07/4	20270/16606	GORTEENY	ENCLOSURE SITE
			GARRANE (GLENKEEN PR)	
TN034-050---	034-/07/5	20287/16650	BORRISLAND SOUTH	RINGFORT (RATH \ CASHEL)
TN034-051---	034-/07/5	20282/16622	BORRISLAND SOUTH	RINGFORT (RATH \ CASHEL)
			GORTEENY	
TN034-052---	034-/07/6	20360/16642	CASTLEQUARTER (GLENKEEN PR)	RINGFORT (RATH \ CASHEL)
TN034-053---	034-/08/2	20582/16760	DROM	RINGFORT (RATH \ CASHEL)
TN034-054---	034-/08/1	20500/16722	FISHMOYNE	CASTLE POSSIBLE SITE
TN034-055---	034-/09/4	19785/16498	BALLYNAHOW (GLENKEEN PR)	RINGFORT (RATH \ CASHEL) POSSIBLE
TN034-05601-	034-/09/6	19946/16486	KILLAMOYNE	RINGFORT (RATH \ CASHEL)
TN034-057---	034-/10/1	19974/16578	KILLAMOYNE	RINGFORT (RATH \ CASHEL)
			ROSNAMULTEENY	
TN034-059---	034-/10/2	20074/16549	LISMAKEEVE	MOATED SITE

SHEET NO. - 034-

MON. NO.	SH/PL/TR	NAT.GRID	TOWNLAND	CLASSIFICATION
TN034-060---	034-/10/2	20082/16539	LISMAKEEVE	RINGFORT (RATH \ CASHEL) POSSIBLE SITE
TN034-061---	034-/10/3	20139/16572	KNOCKNAHARNEY	RINGFORT (RATH \ CASHEL)
TN034-062---	034-/10/3	20144/16559	KNOCKNAHARNEY	RINGFORT (RATH \ CASHEL) POSSIBLE
TN034-063---	034-/10/3	20191/16570	GORTEENY KNOCKNAHARNEY	RINGFORT (RATH \ CASHEL)
TN034-064---	034-/10/3	20196/16544	GORTEENY	RINGFORT (RATH \ CASHEL)
TN034-065---	034-/10/4	20020/16514	CURRAGHCARROLL DRUMGILL	RINGFORT (RATH \ CASHEL)
TN034-066---	034-/10/5	20105/16470	DRUMGILL GORTANIDDAN RATHCARDAN	ENCLOSURE SITE
TN034-067---	034-/10/6	20189/16488	DRUMTARNSA	RINGFORT (RATH \ CASHEL)
TN034-068---	034-/11/1	20271/16570	GARRANE (GLENKEEN PR)	TREE RING SITE
TN034-069---	034-/11/4	20271/16519	LISS	RINGFORT (RATH \ CASHEL) POSSIBLE
TN034-070---	034-/11/5	20327/16462	LISS	HILL-TOP ENCLOSURE
TN034-072---	034-/12/1	20473/16559	RATHMOY	DWELLING SITE POSSIBLE
TN034-073---	034-/12/1	20462/16545	RATHMOY	RINGFORT (RATH \ CASHEL)
TN034-074---	034-/12/2	20576/16600	BALLINLONTY	RINGFORT (RATH \ CASHEL)
TN034-075---	034-/12/2	20576/16560	BALLINLONTY	ENCLOSURE SITE
TN034-076---	034-/12/2	20601/16558	BALLINLONTY	CASTLE POSSIBLE SITE
TN034-077---	034-/12/4	20457/16511	RATHMOY	ENCLOSURE SITE
TN034-078---	034-/12/4	20491/16506	RATHMOY	MOATED SITE POSSIBLE
TN034-079---	034-/12/4	20494/16493	RATHMOY	MOATED SITE
TN034-080---	034-/12/5	20523/16451	MAGHERAREAGH (INCH PR)	RINGFORT (RATH \ CASHEL)
TN034-081---	034-/13/2	19855/16427	CASTLEHILL RUSHEEN BEG	RINGFORT (RATH \ CASHEL)

SHEET NO. - 034-

MON. NO.	SH/PL/TR	NAT.GRID	TOWNLAND	CLASSIFICATION
TN034-082---	034-/14/1	19982/16430	RUSHEEN MORE	ENCLOSURE SITE CONJOINED
TN034-083---	034-/14/2	20091/16384	GORTNAHALLA	RECTANGULAR ENCLOSURE POSSIBLE
TN034-084---	034-/14/3	20147/16430	RATHCARDAN	RINGFORT (RATH \ CASHEL)
TN034-085---	034-/14/6	20151/16334	PALLAS UPPER	RINGFORT (RATH \ CASHEL)
TN034-08601-	034-/15/1	20231/16373	PALLAS UPPER	TOWER HOUSE
TN034-087---	034-/15/4	20244/16316	PALLAS UPPER	ENCLOSURE SITE POSSIBLE
TN034-08801-	034-/15/5	20283/16300	PALLAS UPPER	RINGFORT (RATH \ CASHEL)
TN034-08802-	034-/15/5	20284/16301	PALLAS UPPER	BULLAUN STONE
TN034-089---	034-/15/2	20290/16280	COOLDERRY (GLENKEEN PR)	RINGFORT (RATH \ CASHEL) POSSIBLE
TN034-09001-	034-/16/4	20519/16360	MAGHERAREAGH (INCH PR)	CHURCH AND GRAVEYARD
TN034-09002-	034-/16/1	20522/16361	MAGHERAREAGH (INCH PR)	MOTTE
TN034-09003-	034-/16/4	20519/16360	MAGHERAREAGH (INCH PR)	CASTLE SITE
TN034-092---	034-/16/3	20658/16377	BOULADUFF	RINGFORT (RATH \ CASHEL)
TN034-09301-	034-/16/6	20648/16301	BOULADUFF	MOUND
TN034-09302-	034-/16/6	20648/16301	BOULADUFF	CIST
TN034-094---	034-/12/3	20682/16553	BALLYPATRICK (INCH PR)	MOATED SITE
TN034-096---	034-/04/5	20578/16817	CLONISMULLEN	CASTLE POSSIBLE SITE
TN034-107---	034-/04/4	20460/16819	KILFITHMONE (GLENKEEN PR)	SETTLEMENT DESERTED POSSIBLE
			KILFITHMONE (KILFITHMONE PR)	
TN034-10701-	034-/03/6	20466/16823	KILFITHMONE (GLENKEEN PR)	CHURCH SITE AND GRAVEYARD
TN034-108---	034-/03/6	20413/16781	SUMMERHILL (GLENKEEN PR)	HOLY WELL
TN034-109---	034-/04/2	20578/16911	ARDKEEN	POND POSSIBLE
TN034-110---	034-/04/5	20576/16804	CLONISMULLEN	RECTANGULAR ENCLOSURE
TN034-111---	034-/12/5	20541/16455	MAGHERAREAGH (INCH PR)	ENCLOSURE SITE
TN034-112---	034-/07/3	20435/16701	FISHMOYNE	ENCLOSURE POSSIBLE
TN034-113---	034-/16/2	20549/16373	INCH	HOLY WELL POSSIBLE



SHEET NO.- 034-

MON. NO.      SH/PL/TR      NAT.GRID      TOWNLAND      CLASSIFICATION

MAGHERAREAGH (INCH PR)



SHEET NO. - 035-

MON. NO.	SH/PL/TR	NAT. GRID	TOWNLAND	CLASSIFICATION
TN035-001---	035-/ /	20684/16849	DROM	HOLY WELL
TN035-002---	035-/01/1	20724/16859	DROM	BURIAL GROUND SITE POSSIBLE
TN035-00301-	035-/01/2	20824/16885	KNOCKAGH (DROM PR)	BURIAL GROUND
TN035-00302-	035-/01/2	20819/16886	KNOCKAGH (DROM PR)	STANDING STONE POSSIBLE
TN035-004---	035-/01/3	20924/16921	KNOCKAGH (DROM PR)	RINGFORT (RATH \ CASHEL) POSSIBLE
TN035-005---	035-/01/3	20908/16904	KNOCKAGH (DROM PR)	RINGFORT (RATH \ CASHEL)
TN035-006---	035-/01/3	20890/16862	GRAIGUE (DROM PR)	ENCLOSURE SITE POSSIBLE
TN035-008---	035-/01/5	20845/16771	KNOCKAGH (DROM PR)	RECTANGULAR ENCLOSURE
TN035-009---	035-/01/6	20883/16834	GRAIGUE (DROM PR)	RINGFORT (RATH \ CASHEL)
TN035-010---	035-/02/3	21159/16878	TINVOHER	RINGFORT (RATH \ CASHEL)
TN035-011---	035-/03/1	21236/16903	FENANE	RINGFORT (RATH \ CASHEL) POSSIBLE
TN035-012---	035-/03/3	21384/16875	COOGULLA	HOLY WELL
TN035-01301-	035-/03/3	21388/16870	COOGULLA	EARTHWORK
TN035-01302-	035-/03/3	21388/16870	COOGULLA	CHURCH SITE
TN035-014---	035-/03/4	21200/16819	KILNASEER	CHAPEL POSSIBLE SITE
TN035-015---	035-/03/4	21219/16815	KILNASEER	CHURCH SITE
TN035-016---	035-/03/4	21222/16787	KILNASEER	RINGFORT (RATH \ CASHEL)
TN035-017---	035-/03/6	21369/16817	GORTREAGH	EARTHWORK POSSIBLE
TN035-018--*	035-/04/1	21474/16925	COOGULLA	RINGFORT (RATH \ CASHEL) POSSIBLE
TN035-019---	035-/04/1	21475/16913	COOGULLA	ENCLOSURE
TN035-020---	035-/04/1	21440/16856	COOGULLA	RINGFORT (RATH \ CASHEL)
TN035-021---	035-/04/2	21538/16873	KILLANIGAN	ENCLOSURE SITE
TN035-022---	035-/04/2	21571/16899	KILLANIGAN	ENCLOSURE
TN035-023---	035-/04/3	21618/16902	CRANAGH	ENCLOSURE SITE
			BALLYLAHY	
TN035-024---	035-/04/3	21631/16879	BALLYLAHY	ENCLOSURE SITE

SHEET NO. - 035-

MON. NO.	SH/PL/TR	NAT.GRID	TOWNLAND	CLASSIFICATION
TN035-025---	035-/04/5	21560/16768	CLOGHARAILY MORE	ENCLOSURE SITE
TN035-026---	035-/05/2	20788/16737	KILVILCORRIS	ENCLOSURE SITE
TN035-027---	035-/05/4	20738/16626	RATHLEASTY	ENCLOSURE SITE
TN035-028---	035-/05/6	20889/16605	KILLAHAGAN	RINGFORT (RATH \ CASHEL)
TN035-029---	035-/05/3	20928/16729	KILLAHAGAN	ENCLOSURE POSSIBLE
TN035-030---	035-/06/3	21151/16719	TINVOHER	TOWN
			GRAIGUEFRAHANE	
TN035-03001-	035-/6 /3	21151/16719	TINVOHER	RINGWORK
TN035-03002-	035-/6 /3	21151/16719	TINVOHER	CHURCH AND GRAVEYARD
TN035-03003-	035-/06/3	21185/16740	GRAIGUEFRAHANE	WATERMILL SITE
TN035-03004-	035-/6 /3	21151/16719	TINVOHER	FORTIFIED HOUSE
TN035-03005-	035-/6 /3	21151/16719	TINVOHER	TOWER HOUSE
TN035-031---	035-/06/5	21019/16655	CARRICKLOUGHMORE	RINGFORT (RATH \ CASHEL) POSSIBLE
TN035-032---	035-/06/6	21140/16624	TINVOHER	ENCLOSURE SITE
TN035-033---	035-/07/1	21212/16716	GRAIGUEFRAHANE	RINGFORT (RATH \ CASHEL)
TN035-034---	035-/07/3	21360/16759	KILBRICKANE	ENCLOSURE SITE
TN035-035---	035-/07/3	21360/16729	KILBRICKANE	ENCLOSURE SITE
TN035-036---	035-/07/4	21231/16615	GRAIGUEFRAHANE	RINGFORT (RATH \ CASHEL)
TN035-037---	035-/07/5	21272/16676	GRAIGUEFRAHANE	CASTLE SITE
TN035-038---	035-/07/5	21304/16670	GRAIGUEFRAHANE	RINGFORT (RATH \ CASHEL)
			CLOGHARAILY BEG	
TN035-039---	035-/07/5	21295/16627	CURRAGHMORE (LOUGHMOE EAST)	ENCLOSURE SITE
TN035-040---	035-/07/6	21354/16644	CLOGHARAILY BEG	ENCLOSURE SITE
TN035-041---	035-/07/6	21369/16644	CLOGHARAILY BEG	ENCLOSURE SITE
TN035-042---	035-/08/2	21511/16727	CLOGHARAILY MORE	ENCLOSURE SITE
TN035-043---	035-/08/3	21610/16755	LISHEEN (MOYNE PR)	ENCLOSURE SITE

SHEET NO.- 035-

MON. NO.	SH/PL/TR	NAT.GRID	TOWNLAND	CLASSIFICATION
TN035-044---	035-/08/3	21627/16689	LISHEEN (MOYNE PR)	ENCLOSURE SITE
TN035-046---	035-/08/4	21438/16625	DERRY (LOUGHMOE EAST PR)	ENCLOSURE SITE
			CLOGHARAILY MORE	
TN035-047---	035-/08/6	21618/16656	LISHEEN (MOYNE PR)	ENCLOSURE SITE
TN035-04801-	035-/09/2	20795/16579	RORARDSTOWN UPPER	CASTLE SITE
TN035-04802-	035-/09/2	20797/16584	RORARDSTOWN UPPER	EARTHWORK (S)
TN035-049---	035-/09/3	20869/16527	RORARDSTOWN LOWER	RINGFORT (RATH \ CASHEL)
TN035-050---	035-/09/4	20732/16519	RORARDSTOWN LOWER	RINGFORT (RATH \ CASHEL)
TN035-052---	035-/10/3	21093/16575	CLONDOTY	ENCLOSURE SITE
TN035-053---	035-/11/2	21294/16590	CURRAGHMORE (LOUGHMOE EAST)	RINGFORT (RATH \ CASHEL) POSSIBLE
TN035-054---	035-/11/3	21397/16569	BARONSTOWN	ENCLOSURE SITE
TN035-055---	035-/11/5	21287/16446	CLONAMUCKOGE MORE	RINGFORT (RATH \ CASHEL)
TN035-056---	035-/11/6	21376/16472	BROWNSTOWN	CASTLE
TN035-057---	035-/12/1	21430/16580	DERRY (LOUGHMOE EAST PR)	RINGFORT (RATH \ CASHEL) POSSIBLE
TN035-058---	035-/12/1	21445/16529	BARONSTOWN	ENCLOSURE SITE
TN035-059---	035-/12/1	21480/16547	BARONSTOWN	CASTLE SITE
TN035-060---	035-/12/4	21426/16460	KILLEENLEIGH	RINGFORT (RATH \ CASHEL) POSSIBLE
TN035-061---	035-/13/1	20735/16364	DOVEA UPPER	RINGFORT (RATH \ CASHEL) POSSIBLE
TN035-063---	035-/13/3	20858/16418	DOVEA LOWER	ENCLOSURE SITE
TN035-064---	035-/13/4	20763/16327	LISCREAGH	ENCLOSURE SITE
TN035-067---	035-/14/1	20974/16384	KILLAHARA	ENCLOSURE SITE
TN035-068---	035-/14/1	20997/16368	KILLAHARA	ENCLOSURE
TN035-069---	035-/14/2	21047/16404	KILKILLAHARA	RINGFORT (RATH \ CASHEL)
TN035-070---	035-/14/4	20939/16326	KILLAHARA	ENCLOSURE SITE
TN035-071---	035-/14/4	20937/16308	KILLAHARA	TOWER HOUSE
TN035-072---	035-/14/4	20936/16282	KILLAHARA	RINGFORT (RATH \ CASHEL)

SHEET NO. - 035 -

MON. NO.	SH/PL/TR	NAT.GRID	TOWNLAND	CLASSIFICATION
TN035-073---	035-/14/5	21055/16298	KILLAHARA	ENCLOSURE POSSIBLE SITE
TN035-074---	035-/15/2	21320/16393	BROWNSTOWN	ENCLOSURE
TN035-075---	035-/15/3	21345/16379	BROWNSTOWN	RINGFORT (RATH \ CASHEL) POSSIBLE
TN035-076---	035-/15/5	21265/16293	BRITTAS (THURLES PR)	RINGFORT (RATH \ CASHEL)
TN035-077---	035-/16/1	21477/16429	BALLYDUAG	RINGFORT (RATH \ CASHEL)
TN035-078---	035-/16/4	21442/16325	CLOBANNA	CHURCH AND GRAVEYARD
TN035-079---	035-/16/5	21548/16331	ATHNID MORE	CHURCH
TN035-080---	035-/16/5	21578/16327	ATHNID BEG	RINGFORT (RATH \ CASHEL)
TN035-081---	035-/16/6	21607/16355	ATHNID BEG	ENCLOSURE
TN035-083---	035-/13/5	20836/16294	DOVEA LOWER	FIELD DRAIN
			DOVEA UPPER	

SHEET NO.- 036-

MON. NO.	SH/PL/TR	NAT. GRID	TOWNLAND	CLASSIFICATION
TN036-001---	036-/01/5	21768/16787	LISHEEN (MOYNE PR)	ENCLOSURE SITE
TN036-002---	036-/01/5	21795/16776	LISHEEN (MOYNE PR)	RINGFORT (RATH \ CASHEL) POSSIBLE
TN036-003---	036-/01/5	21816/16814	LISHEEN (MOYNE PR)	RINGFORT (RATH \ CASHEL)
			BARNALISHEEN	
TN036-004---	036-/02/1	21915/16907	BARNALISHEEN	RINGFORT (RATH \ CASHEL)
TN036-005---	036-/02/3	22097/16881	DERRYVILLE	EARTHWORK POSSIBLE
TN036-006---	036-/05/1	21705/16733	LISHEEN (MOYNE PR)	ENCLOSURE SITE POSSIBLE
TN036-007---	036-/05/1	21698/16710	LISHEEN (MOYNE PR)	CASTLE SITE POSSIBLE
TN036-008---	036-/05/2	21743/16719	LISHEEN (MOYNE PR)	ENCLOSURE SITE
TN036-009---	036-/05/2	21773/16757	LISHEEN (MOYNE PR)	RINGFORT (RATH \ CASHEL)
TN036-010---	036-/05/3	21878/16707	BALLYERK (MOYNE PR)	RINGFORT (RATH \ CASHEL)
TN036-011---	036-/05/4	21693/16617	KILCLONAGH	ENCLOSURE SITE
TN036-012---	036-/05/5	21760/16658	BALLYERK (MOYNE PR)	TOWER HOUSE
TN036-013---	036-/05/5	21760/16648	BALLYERK (MOYNE PR)	WATERMILL SITE
TN036-014---	036-/05/5	21788/16671	BALLYERK (MOYNE PR)	RINGFORT (RATH \ CASHEL)
TN036-015---	036-/05/5	21817/16682	BALLYERK (MOYNE PR)	RINGFORT (RATH \ CASHEL) POSSIBLE
TN036-016---	036-/05/5	21808/16651	BALLYERK (MOYNE PR)	RINGFORT (RATH \ CASHEL)
TN036-017---	036-/05/6	21850/16607	LISDONOWLEY	RINGFORT (RATH \ CASHEL)
TN036-019---	036-/06/4	21931/16618	KILLORAN (MOYNE PR)	RINGFORT (RATH \ CASHEL) POSSIBLE
TN036-020---	036-/06/6	22111/16613	KILLORAN (MOYNE PR)	ENCLOSURE
TN036-021---	036-/09/2	21770/16600	LISDONOWLEY	RINGWORK POSSIBLE
TN036-022---	036-/09/2	21784/16560	LISDONOWLEY	ENCLOSURE SITE
TN036-023---	036-/09/3	21851/16575	LISDONOWLEY	RINGFORT (RATH \ CASHEL)
TN036-024---	036-/09/3	21827/16523	LISDONOWLEY	ENCLOSURE SITE
TN036-025---	036-/09/6	21843/16452	MOYNEARD	ENCLOSURE POSSIBLE
TN036-026---	036-/09/6	21885/16462	MOYNEARD	RINGFORT (RATH \ CASHEL) POSSIBLE

SHEET NO. - 036-

MON. NO.	SH/PL/TR	NAT. GRID	TOWNLAND	CLASSIFICATION
TN036-027---	036-/10/3	22079/16561	KILLORAN (MOYNE PR)	RINGFORT (RATH \ CASHEL)
TN036-028---	036-/10/4	21932/16478	MOYNETEMPLE	CHURCH AND GRAVEYARD
TN036-02901-	036-/10/4	21967/16446	MOYNETEMPLE	EARTHWORK POSSIBLE
TN036-02902-	036-/10/4	21963/16443	MOYNETEMPLE	MOUND POSSIBLE SITE
TN036-030---	036-/10/4	21986/16456	MOYNETEMPLE	WINDMILL POSSIBLE SITE
TN036-031---	036-/10/5	22008/16456	COOLEENY	ENCLOSURE
TN036-03201-	036-/14/6	22124/16357	CASTLETOWN (MOYNE PR)	FORTIFIED RURAL HOUSE
TN036-03202-	036-/14/6	22124/16357	CASTLETOWN (MOYNE PR)	BAWN
TN036-033---	036-/11/2	22235/16566	COOLEENY	TOGHER
TN036-035---	036-/13/1	21664/16374	COOLACULLA	ENCLOSURE
TN036-036---	036-/13/3	21852/16437	MOYNEARD	ENCLOSURE POSSIBLE
TN036-037---	036-/13/4	21672/16320	RAHELTY	RINGFORT (RATH \ CASHEL) POSSIBLE
TN036-038---	036-/13/4	21730/16289	GARRANROE	ENCLOSURE
TN036-039---	036-/13/5	21816/16314	MOYNEARD	EARTHWORK POSSIBLE SITE
TN036-040---	036-/13/6	21892/16360	MOYNEARD	RINGFORT (RATH \ CASHEL)
TN036-04101-	036-/13/6	21892/16353	MOYNEARD	TOWER HOUSE
TN036-04102-	036-/13/6	21892/16352	MOYNEARD	EARTHWORK (S)
TN036-042---	036-/14/1	21953/16417	MOYNETEMPLE	RECTANGULAR ENCLOSURE SITE
TN036-043---	036-/14/3	22084/16379	COOLEENY	RINGFORT (RATH \ CASHEL)
TN036-044---	036-/14/6	22094/16347	CASTLETOWN (MOYNE PR)	ENCLOSURE SITE
TN036-045---	036-/14/6	22083/16311	CASTLETOWN (MOYNE PR)	ENCLOSURE SITE
TN036-050---	036-/16/2	22531/16416	DERRYVILLE	ARCHAEOLOGICAL COMPLEX
			KILLORAN (MOYNE PR)	
			DERRYFADDA	
			COOLEENY	
TN036-051---	036-/16/3	22559/16389	KILLORAN (MOYNE PR)	SETTLEMENT

SHEET NO. - 036-

MON. NO.	SH/PL/TR	NAT.GRID	TOWNLAND	CLASSIFICATION
TN036-052---	036-/16/4	22426/16301	KILLORAN (MOYNE PR)	DWELLING
TN036-053--*	036-/16/2	22523/16438	CRANAGH	FIELD SYSTEM



SHEET NO.- 037-

MON. NO.	SH/PL/TR	NAT. GRID	TOWNLAND	CLASSIFICATION
TN037-001---	037-/02/3	17256/16229	NEWPORT	BRIDGE POSSIBLE
			TULLOW (KILVELLANE PR)	
TN037-002---	037-/02/5	17113/16145	BALLYMACKEOGH	CHURCH AND GRAVEYARD
TN037-003---	037-/02/6	17231/16186	TULLOW (KILVELLANE PR)	WATERMILL POSSIBLE SITE
TN037-004---	037-/02/6	17264/16168	TULLOW (KILVELLANE PR)	RINGFORT (RATH \ CASHEL)
TN037-005---	037-/03/1	17344/16199	DERRYLEIGH	RINGFORT (RATH \ CASHEL) POSSIBLE SITE
TN037-006---	037-/03/3	17441/16227	CARROWKEALE (KILVELLANE PR)	RINGFORT (RATH \ CASHEL) POSSIBLE CONJO
TN037-007---	037-/03/3	17457/16252	CASTLEWALLER	ENCLOSURE SITE
TN037-008---	037-/03/3	17496/16264	CASTLEWALLER	RINGFORT (RATH \ CASHEL)
TN037-009---	037-/03/5	17392/16148	DERRYLEIGH	CASTLE SITE
TN037-010---	037-/03/6	17454/16184	DERRYLEIGH	RINGFORT (RATH \ CASHEL) POSSIBLE
			CARROWKEALE (KILVELLANE PR)	
			KILNACAPPAGH	
TN037-011---	037-/04/1	17518/16215	CARROWKEALE (KILVELLANE PR)	RINGFORT (RATH \ CASHEL)
TN037-012---	037-/04/1	17546/16212	CASTLEWALLER	MOUND
TN037-01301-	037-/04/1	17594/16250	CASTLEWALLER	CASTLE SITE
TN037-01302-	037-/04/2	17598/16253	CASTLEWALLER	BAWN SITE
TN037-014---	037-/04/2	17630/16235	CASTLEWALLER	RINGFORT (RATH \ CASHEL)
TN037-015---	037-/04/2	17656/16258	CASTLEWALLER	ENCLOSURE
TN037-016---	037-/04/2	17655/16241	CASTLEWALLER	CASHEL
TN037-017---	037-/04/2	17666/16247	CASTLEWALLER	ENCLOSURE POSSIBLE SITE
TN037-018---	037-/04/4	17520/16132	KILNACAPPAGH	CASHEL POSSIBLE
TN037-019---	037-/04/4	17528/16137	CARROWKEALE (KILVELLANE PR)	CASHEL
TN037-020---	037-/04/4	17557/16177	CASTLEWALLER	CASHEL
			CARROWKEALE (KILVELLANE PR)	
TN037-021---	037-/04/4	17565/16166	CASTLEWALLER	CASHEL

SHEET NO.- 037-

MON. NO.	SH/PL/TR	NAT.GRID	TOWNLAND	CLASSIFICATION
TN037-022---	037-/03/6	17504/16117	KILNACAPPAGH	ENCLOSURE POSSIBLE SITE
TN037-023---	037-/07/3	17449/16085	DERRYLEIGH	STONE HOUSE
TN037-024---	037-/07/3	17506/16071	SCRAGGEEN DERRYLEIGH	CASHEL
TN037-025---	037-/07/5	17414/15989	SCRAGGEEN	FULACHT FIADH POSSIBLE
TN037-026---	037-/07/6	17451/16023	SCRAGGEEN	RINGFORT (RATH \ CASHEL)
TN037-027---	037-/07/6	17492/16017	SCRAGGEEN	RINGFORT (RATH \ CASHEL)
TN037-028---	037-/07/6	17490/15995	SCRAGGEEN	ENCLOSURE POSSIBLE
TN037-029---	037-/07/6	17501/15970	SCRAGGEEN	RINGFORT (RATH \ CASHEL) POSSIBLE
TN037-030---	037-/08/1	17524/16095	KILNACAPPAGH	CASHEL
TN037-031---	037-/08/1	17551/16065	SCRAGGEEN	ENCLOSURE
TN037-03201-	037-/08/1	17572/16087	DERRYGAREEN	RINGFORT (RATH \ CASHEL)
TN037-03202-	037-/08/1	17572/16088	DERRYGAREEN	BULLAUN STONE
TN037-033---	037-/08/5	17647/15998	KNOCKANCULLENAGH	FULACHT FIADH
TN037-034---	037-/07/4	17300/15991	ROSSARY MORE SCRAGGEEN	BRIDGE
TN037-035---	037-/11/2	17404/15937	SCRAGGEEN	RINGFORT (RATH \ CASHEL)
TN037-036---	037-/11/3	17463/15918	SCRAGGEEN	STANDING STONE - PAIR POSSIBLE
TN037-038---	037-/04/4	17580/16135	CARROWKEALE (KILVELLANE PR)	ENCLOSURE POSSIBLE SITE
TN037-04301-	037-/04/2	17656/16214	CASTLEWALLER	ENCLOSURE POSSIBLE
TN037-04302-	037-/04/2	17659/16217	CASTLEWALLER	ENCLOSURE POSSIBLE
TN037-044---	037-/07/3	17455/16109	KILNACAPPAGH	RING-BARROW

SHEET NO.- 038-

MON. NO.	SH/PL/TR	NAT. GRID	TOWNLAND	CLASSIFICATION
TN038-001---	038-/02/1	18057/16233	KILLEEN (KILLOSCULLY PR)	CHILDREN'S BURIAL GROUND
TN038-002---	038-/07/2	18387/16096	BEALACLAVE	CIST SITE
TN038-003---	038-/07/4	18270/15997	REARDNOGY MORE	RINGFORT (RATH \ CASHEL)
TN038-004---	038-/07/5	18369/16028	REARDNOGY MORE	STONE ALIGNMENT
TN038-005---	038-/07/5	18361/16004	REARDNOGY MORE	STONE CIRCLE SITE
TN038-006---	038-/07/5	18363/15972	REARDNOGY MORE	WEDGE-TOMB SITE
TN038-00701-	038-/07/3	18473/16042	BAURNADOMEENY	CAIRN
TN038-00702-	038-/07/3	18473/16042	BAURNADOMEENY	CIST
TN038-008---	038-/07/6	18464/16028	BAURNADOMEENY	STANDING STONE
TN038-009---	038-/07/6	18465/16008	BAURNADOMEENY	WEDGE-TOMB
TN038-010---	038-/08/4	18535/15974	BAURNADOMEENY	MEGALITHIC STRUCTURE SITE
TN038-011---	038-/08/5	18609/16007	BAURNADOMEENY	STANDING STONE
TN038-012---	038-/11/3	18433/15938	REARDNOGY MORE	PIT BURIAL (S)
TN038-013---	038-/11/6	18416/15875	SHANBALLYEDMOND	COURT-TOMB
TN038-014---	038-/11/5	18399/15835	SHANBALLYEDMOND	CASHEL
TN038-015---	038-/15/3	18480/15776	SHANBALLYEDMOND	CHILDREN'S BURIAL GROUND
TN038-017---	038-/12/3	18697/15937	COONMORE	ENCLOSURE POSSIBLE
TN038-018---	038-/04/3	18732/16198	FOILDUFF (JACKSON)	CAIRN
			LAGHILE (ABINGTON PR)	
TN038-020---	038-/06/4	18048/16015	LACKAMORE (KILVELLANE PR)	MINE

SHEET NO.- 039-

MON. NO.	SH/PL/TR	NAT. GRID	TOWNLAND	CLASSIFICATION
TN039-00101-	039-/04/2	19549/16246	TOORFIBA	STANDING STONE
TN039-00102-	039-/04/2	19549/16246	TOORFIBA	RING-BARROW
TN039-002---	039-/06/2	19067/16070	KNOCKNAKILL	RINGFORT (RATH \ CASHEL)
TN039-003---	039-/06/2	19131/16065	REISK	MEGALITHIC STRUCTURE POSSIBLE SITE
TN039-00401-	039-/06/3	19163/16092	REISK	STONE CIRCLE
TN039-00402-	039-/06/3	19163/16091	REISK	STANDING STONE
TN039-005---	039-/06/3	19200/16083	REISK	RINGFORT (RATH \ CASHEL)
TN039-00601-	039-/06/4	19015/16006	CHURCHQUARTER	CHURCH POSSIBLE SITE
TN039-00602-	039-/06/4	19015/16006	CHURCHQUARTER	GRAVEYARD
TN039-007---	039-/06/5	19128/15998	KNOCKNABANSHA	WEDGE-TOMB
TN039-008---	039-/07/4	19256/15987	KNOCKMAROE	WEDGE-TOMB
TN039-009---	039-/08/1	19507/16095	KNOCKCURRAGHBOLA COMMONS	WEDGE-TOMB
TN039-010---	039-/08/6	19680/15978	SHEVRY	MOUND
TN039-011---	039-/08/6	19679/15963	SHEVRY	ARCHAEOLOGICAL COMPLEX
TN039-01101-	039-/08/6	19679/15963	SHEVRY	BARROW
TN039-01102-	039-/08/6	19677/15964	SHEVRY	RING-BARROW
TN039-01103-	039-/08/6	19679/15963	SHEVRY	STANDING STONE - PAIR
TN039-012---	039-/09/4	18754/15842	COONMORE	CHILDREN'S BURIAL GROUND
TN039-014---	039-/10/2	19072/15921	LOUGHBRACK	WEDGE-TOMB
TN039-016---	039-/11/3	19395/15948	KNOCKCURRAGHBOLA COMMONS	WEDGE-TOMB
TN039-017---	039-/11/3	19415/15950	KNOCKCURRAGHBOLA COMMONS	WEDGE-TOMB
TN039-018---	039-/12/1	19510/15879	GRANIERA	MEGALITHIC TOMB POSSIBLE
TN039-019---	039-/12/3	19689/15943	SHEVRY	ENCLOSURE POSSIBLE SITE
TN039-02501-	039-/09/6	18954/15873	KILCOMMON (TEMPLEBEG PR)	ENCLOSURE POSSIBLE SITE
TN039-02502-	039-/09/6	18960/15875	KILCOMMON (TEMPLEBEG PR)	ENCLOSURE POSSIBLE SITE
TN039-027---	039-/11/3	19428/15906	GRANIERA	ENCLOSURE POSSIBLE SITE

SHEET NO.- 039-

MON. NO.	SH/PL/TR	NAT.GRID	TOWNLAND	CLASSIFICATION
TN039-030---	039-/09/5	18882/15847	FOILDARRAGH	RINGFORT (RATH \ CASHEL) POSSIBLE
TN039-035---	039-/06/3	19188/16110	REISK	RING-BARROW

SHEET NO.- 040-

MON. NO.	SH/PL/TR	NAT. GRID	TOWNLAND	CLASSIFICATION
TN040-001---	040-/01/1	19779/16261	KNOCKNAMENA COMMONS	RINGFORT (RATH \ CASHEL)
TN040-002---	040-/01/2	19794/16235	GORTNADA	RINGFORT (RATH \ CASHEL)
TN040-003---	040-/01/2	19858/16264	CAREW	MOUND
TN040-004---	040-/01/6	19882/16123	CAPPANALEIGH	CHURCH AND GRAVEYARD
TN040-005---	040-/03/1	20236/16266	COOLDERRY (GLENKEEN PR)	RINGFORT (RATH \ CASHEL)
TN040-006--*	040-/03/2	20290/16283	COOLDERRY (GLENKEEN PR)	RINGFORT (RATH \ CASHEL)
TN040-007---	040-/03/2	20295/16268	COOLDERRY (GLENKEEN PR)	RINGFORT (RATH \ CASHEL)
TN040-008---	040-/03/2	20325/16266	KILEROE	ENCLOSURE
TN040-009---	040-/03/3	20372/16241	COTTAGE (INCH PR)	ENCLOSURE SITE
TN040-010---	040-/03/3	20436/16249	ANNFIELD	HOUSE POSSIBLE
TN040-011---	040-/03/5	20326/16141	PALLASHILL	RINGFORT (RATH \ CASHEL)
TN040-01201-	040-/03/6	20362/16197	GOLDENGROVE	CHURCH SITE AND GRAVEYARD
TN040-01202-	040-/03/6	20364/16193	GOLDENGROVE	HOLY WELL
TN040-01301-	040-/06/3	20182/16074	GORTKELLY	TOWER HOUSE
TN040-01302-	040-/06/3	20181/16075	GORTKELLY	MOTTE AND BAILEY POSSIBLE
TN040-014---	040-/08/4	20446/16018	BIRCHHILL	ENCLOSURE SITE
TN040-015---	040-/08/6	20645/15975	BALLYCAHILL (BALLYCAHILL PR)	SETTLEMENT
			MONEYDASS	
			GARRYNAMONA	
TN040-01501-	040-/08/6	20650/15977	BALLYCAHILL (BALLYCAHILL PR)	FORTIFIED CHURCH
			MONEYDASS	
			GARRYNAMONA	
TN040-01502-	040-/08/6	20651/15976	BALLYCAHILL (BALLYCAHILL PR)	GRAVEYARD
TN040-016---	040-/09/1	19790/15940	CURRAGHDUFF (UPPERCHURCH PR)	TOWER HOUSE SITE
TN040-01701-	040-/11/2	20293/15922	ROSMULT	CHURCH AND GRAVEYARD
TN040-01702-	040-/11/2	20293/15908	ROSMULT	HOLY WELL

SHEET NO.- 040-

MON. NO.	SH/PL/TR	NAT.GRID	TOWNLAND	CLASSIFICATION
TN040-01703-	040-/11/2	20291/15902	ROSMULT	EARTHWORK (S)
TN040-018---	040-/12/2	20553/15942	CASTLEFOGARTY	HOUSE
TN040-019---	040-/12/5	20548/15843	GARRYVANUS	RINGFORT (RATH \ CASHEL) POSSIBLE
TN040-020---	040-/12/5	20574/15854	MOUNTALT	ENCLOSURE POSSIBLE
TN040-021---	040-/12/6	20674/15818	GARRYNAMONA	RINGFORT (RATH \ CASHEL)
TN040-022---	040-/16/1	20450/15795	COOLKILL (MOYALIFF PR)	RINGWORK POSSIBLE
TN040-023---	040-/16/1	20498/15756	COOLKILL (MOYALIFF PR)	CHURCH
TN040-024---	040-/16/2	20564/15760	CLAREEN (MOYALIFF PR)	ENCLOSURE
TN040-025---	040-/16/3	20612/15761	LISNASELLA	ENCLOSURE SITE
TN040-026---	040-/16/3	20670/15794	GARRYNAMONA	FORD POSSIBLE
			LISNASELLA	
			CORMACKSTOWN	
TN040-027---	040-/16/3	20674/15784	FARNEYBRIDGE	TOWER HOUSE
TN040-029---	040-/13/6	19928/15652	COOLNAMONEY	HOLY WELL
TN040-030---	040-/16/6	20684/15706	FARNEYBRIDGE	ENCLOSURE
TN040-031---	040-/11/6	20393/15824	ROSKEEN	ENCLOSURE POSSIBLE SITE
TN040-032---	040-/16/1	20505/15762	COOLKILL (MOYALIFF PR)	ENCLOSURE SITE POSSIBLE
TN040-033---	040-/11/6	20367/15812	ROSKEEN	DWELLING POSSIBLE SITE
TN040-03901-	040-/02/4	19958/16124	GORTNASKEYH (UPPERCHURCH PR)	CIST
TN040-03902-	040-/02/4	19958/16124	GORTNASKEYH (UPPERCHURCH PR)	CAIRN
TN040-04001-	040-/01/4	19763/16123	COOGA	RING-BARROW
TN040-04002-	040-/01/4	19763/16123	COOGA	STANDING STONE
TN040-041---	040-/02/2	20044/16253	FINNAHY	FULACHT FIADH
TN040-042---	040-/01/1	19787/16252	GORTNADA	STANDING STONE
TN040-043---	040-/13/6	19942/15710	KNOCKACARHANDUFF COMMONS	SWEATHOUSE
TN040-044---	040-/11/5	20297/15858	DRUMMINAGOWER	STANDING STONE POSSIBLE

SHEET NO. - 040-

MON. NO.	SH/PL/TR	NAT.GRID	TOWNLAND	CLASSIFICATION
TN040-045---	040-/12/2	20529/15950	CASTLEFOGARTY	ENCLOSURE (S) SITE



SHEET NO.- 041-

MON. NO.	SH/PL/TR	NAT. GRID	TOWNLAND	CLASSIFICATION
TN041-001---	041-/01/6	20918/16149	KILRUSH	ENCLOSURE SITE
TN041-002--*	041-/02/1	20960/16260	KILLAHARA	RINGFORT (RATH \ CASHEL)
TN041-003---	041-/02/1	20960/16261	KILLAHARA	ENCLOSURE SITE
TN041-004---	041-/02/3	21164/16228	BRITTAS (THURLES PR)	ENCLOSURE SITE
TN041-005---	041-/02/5	21071/16191	LEWAGH BEG LEWAGH MORE	RINGFORT (RATH \ CASHEL)
TN041-006---	041-/02/5	21055/16135	LEWAGH MORE	RINGFORT (RATH \ CASHEL)
TN041-007---	041-/03/4	21218/16196	BRITTAS (THURLES PR)	CHURCH AND GRAVEYARD
TN041-008---	041-/03/2	21332/16251	BRITTAS (THURLES PR)	ENCLOSURE SITE
TN041-009---	041-/03/3	21398/16276	CLOBANNA	RINGFORT (RATH \ CASHEL) POSSIBLE
TN041-010---	041-/03/3	21386/16214	ROSSESTOWN	CASTLE SITE
TN041-011---	041-/03/3	21416/16229	ROSSESTOWN	ENCLOSURE SITE
TN041-01201-	041-/03/5	21262/16149	BRITTAS (THURLES PR)	CASTLE
TN041-01202-	041-/03/5	21263/16147	BRITTAS (THURLES PR)	BAWN
TN041-013---	041-/03/6	21399/16163	ROSSESTOWN	RINGFORT (RATH \ CASHEL)
TN041-014---	041-/04/1	21442/16258	ROSSESTOWN	ENCLOSURE SITE POSSIBLE
TN041-015---	041-/04/3	21641/16276	RAHELTY	ENCLOSURE POSSIBLE SITE
TN041-016---	041-/04/6	21605/16187	RATHCRIDDOGE	RINGFORT (RATH \ CASHEL)
TN041-017---	041-/04/6	21612/16188	RATHCRIDDOGE	ENCLOSURE SITE POSSIBLE
TN041-018---	041-/05/5	20773/15991	BALLYNAHOW (BALLYCAHILL PR)	RINGFORT (RATH \ CASHEL)
TN041-019---	041-/05/5	20829/16020	BALLYNAHOW (BALLYCAHILL PR)	TOWER HOUSE
TN041-020---	041-/06/5	21052/15992	KILLINANE	RINGFORT (RATH \ CASHEL) POSSIBLE
TN041-02101-	041-/06/5	21057/15973	KILLINANE	CASTLE SITE
TN041-02102-	041-/06/5	21059/15972	KILLINANE	GRAVEYARD
TN041-022---	041-/07/1	21180/16072	ARDBAUN	RINGFORT (RATH \ CASHEL)
TN041-023---	041-/07/1	21230/16046	GRANGE (THURLES PR)	ENCLOSURE POSSIBLE

SHEET NO.- 041-

MON. NO.	SH/PL/TR	NAT.GRID	TOWNLAND	CLASSIFICATION
TN041-024---	041-/07/3	21406/16098	TOOREEN (THURLES PR)	ENCLOSURE POSSIBLE SITE
TN041-025---	041-/04/5	21539/16161	CASSESTOWN	CASTLE SITE POSSIBLE
TN041-026---	041-/08/2	21508/16086	CASSESTOWN	RINGFORT (RATH \ CASHEL)
TN041-027---	041-/09/1	20701/15905	GARRYNAMONA	RINGFORT (RATH \ CASHEL)
TN041-028---	041-/09/4	20709/15866	GARRYNAMONA	ECCLESIASTICAL ENCLOSURE POSSIBLE
TN041-029---	041-/09/5	20785/15854	BALLYNAHOW (BALLYCAHILL PR)	RINGFORT (RATH \ CASHEL) POSSIBLE
TN041-030---	041-/09/5	20802/15856	BALLYNAHOW (BALLYCAHILL PR)	RINGFORT (RATH \ CASHEL) POSSIBLE
TN041-031---	041-/09/5	20832/15822	BALLYNAHOW (BALLYCAHILL PR)	RINGFORT (RATH \ CASHEL) POSSIBLE
TN041-032---	041-/09/6	20855/15869	BALLYNAHOW (BALLYCAHILL PR)	RINGFORT (RATH \ CASHEL)
TN041-033---	041-/09/6	20866/15865	BALLYNAHOW (BALLYCAHILL PR)	RINGFORT (RATH \ CASHEL)
TN041-034---	041-/09/6	20887/15875	BALLYNAHOW (BALLYCAHILL PR)	RINGFORT (RATH \ CASHEL) POSSIBLE
TN041-035---	041-/10/3	21164/15949	RACECOURSE (THURLES PR)	ENCLOSURE POSSIBLE SITE
TN041-036---	041-/10/3	21124/15915	BAWNTAMEENA	ENCLOSURE POSSIBLE SITE
TN041-037---	041-/10/5	21043/15824	SHESKIN	RINGFORT (RATH \ CASHEL)
TN041-038---	041-/10/6	21156/15827	GLENGARRIFF	ENCLOSURE POSSIBLE SITE
TN041-040---	041-/11/1	21241/15959	GORTATAGGART BRITTASROAD	RINGFORT (RATH \ CASHEL)
TN041-041---	041-/11/3	21389/15921	BOWLING GREEN	RINGFORT (RATH \ CASHEL)
TN041-042---	041-/11/5	21276/15866	THURLES TOWNPARKS GARRYVICLEHEEN MONACOCKA	TOWN
TN041-04201-	041-/11/5	21256/15862	THURLES TOWNPARKS	TOWER HOUSE AND BAWN
TN041-04202-	041-/11/5	21288/15865	THURLES TOWNPARKS	TOWER HOUSE
TN041-04203-	041-/11/4	21203/15850	THURLES TOWNPARKS	CHURCH SITE AND GRAVEYARD
TN041-04204-	041-/11/4	21239/15850	THURLES TOWNPARKS	MOTTE SITE
TN041-04205-	041-/11/5	21263/15851	THURLES TOWNPARKS	SHEELA-NA-GIG

SHEET NO.- 041-

MON. NO.	SH/PL/TR	NAT.GRID	TOWNLAND	CLASSIFICATION
TN041-04206-	041-/11/5	21291/15866	THURLES TOWNPARKS	BRIDGE POSSIBLE
TN041-04207-	041-/11/5	21276/15864	THURLES TOWNPARKS	TOWN DEFENCES POSSIBLE SITE
TN041-04208-	041-/11/5	21298/15875	THURLES TOWNPARKS	FRIARY SITE
TN041-04209-	041-/11/5	21332/15880	THURLES TOWNPARKS	CHURCH SITE AND GRAVEYARD
TN041-04210-	041-/11/5	21331/15880	THURLES TOWNPARKS	TOMB
TN041-04211-	041-/11/5	21331/15880	THURLES TOWNPARKS	GRAVE-SLAB
TN041-04212-	041-/11/5	21331/15880	THURLES TOWNPARKS	MEMORIAL SLAB
TN041-04213-	041-/11/5	21239/15850	THURLES TOWNPARKS	CASTLE SITE POSSIBLE
TN041-04215-	041-/11/5	21258/15858	THURLES TOWNPARKS	GATEWAY SITE
TN041-04216-	041-/11/5	21288/15865	THURLES TOWNPARKS	GATEWAY SITE
TN041-043---	041-/15/2	21319/15800	MONAKEEBA	ENCLOSURE POSSIBLE SITE
TN041-044---	041-/11/6	21372/15825	GLEBE (THURLES PR)	RINGFORT (RATH \ CASHEL)
TN041-045---	041-/12/1	21451/15896	RATHCOONEY	RINGFORT (RATH \ CASHEL) POSSIBLE
TN041-046---	041-/12/3	21659/15954	BALLYGAMMANE	RINGFORT (RATH \ CASHEL)
TN041-047---	041-/12/6	21638/15829	RATHMANNA (RAHELTY PR) CORBALLY (RAHELTY PR)	RINGFORT (RATH \ CASHEL)
TN041-048---	041-/09/4	20708/15804	CORMACKSTOWN	ENCLOSURE SITE
TN041-049---	041-/13/1	20706/15758	CORMACKSTOWN	RINGFORT (RATH \ CASHEL)
TN041-050---	041-/13/1	20759/15759	CORMACKSTOWN	CASTLE SITE
TN041-051---	041-/13/2	20778/15782	CORMACKSTOWN	ENCLOSURE SITE
TN041-052---	041-/13/2	20846/15743	CORMACKSTOWN	ENCLOSURE POSSIBLE
TN041-05301-	041-/13/4	20693/15707	FARNEYBRIDGE	RINGFORT (RATH \ CASHEL)
TN041-05302*	041-/13/4	20693/15707	FARNEYBRIDGE	ENCLOSURE (S)
TN041-054---	041-/13/4	20689/15663	FARNEYBRIDGE	ENCLOSURE
TN041-055---	041-/13/5	20777/15666	CORMACKSTOWN	RINGFORT (RATH \ CASHEL) POSSIBLE
TN041-056---	041-/13/5	20837/15667	CORMACKSTOWN	RINGFORT (RATH \ CASHEL)

SHEET NO.- 041-

MON. NO.	SH/PL/TR	NAT.GRID	TOWNLAND	CLASSIFICATION
TN041-057---	041-/13/6	20852/15661	CORMACKSTOWN	RINGFORT (RATH \ CASHEL) POSSIBLE
TN041-058---	041-/13/3	20914/15722	CORMACKSTOWN	BURIAL GROUND POSSIBLE
TN041-059---	041-/14/1	20944/15735	BEAKSTOWN CORMACKSTOWN	ENCLOSURE
TN041-060---	041-/14/4	20959/15704	BEAKSTOWN	RINGFORT (RATH \ CASHEL) POSSIBLE
TN041-061---	041-/14/1	20971/15731	BEAKSTOWN	RINGFORT (RATH \ CASHEL) POSSIBLE
TN041-062---	041-/14/5	21024/15708	BEAKSTOWN	RINGFORT (RATH \ CASHEL) POSSIBLE
TN041-063---	041-/15/1	21178/15750	COMMONS (THURLES PR)	ENCLOSURE SITE
TN041-064---	041-/15/6	21357/15708	MULLAUNS	HOLY WELL
TN041-065---	041-/15/6	21380/15708	MULLAUNS TURTULLA (FERTIANA PR)	ARCHAEOLOGICAL COMPLEX
TN041-06501-	041-/15/6	21375/15707	MULLAUNS TURTULLA (FERTIANA PR)	BRIDGE POSSIBLE
TN041-06502-	041-/15/6	21380/15708	MULLAUNS	MILL POSSIBLE
TN041-06503-	041-/15/6	21382/15708	MULLAUNS	MILL POSSIBLE
TN041-066---	041-/15/6	21398/15692	TURTULLA (FERTIANA PR)	RINGFORT (RATH \ CASHEL)
TN041-067---	041-/15/6	21405/15679	ARCHERSTOWN	WATERMILL POSSIBLE
TN041-068---	041-/16/1	21469/15774	DRISH	RINGFORT (RATH \ CASHEL)
TN041-069---	041-/16/2	21563/15788	KYLE (RAHELTY PR)	RINGFORT (RATH \ CASHEL)
TN041-070---	041-/16/3	21650/15796	LOUGHBEG RATHMANNA (RAHELTY PR)	RINGFORT (RATH \ CASHEL)
TN041-07101-	041-/16/3	21610/15747	TOWNAGHA	ENCLOSURE SITE
TN041-07102-	041-/16/3	21614/15745	TOWNAGHA	ENCLOSURE SITE
TN041-07201-	041-/16/5	21512/15675	ARCHERSTOWN	TOWER HOUSE
TN041-07202-	041-/16/5	21516/15673	ARCHERSTOWN	BAWN
TN041-07203-	041-/16/5	21514/15674	ARCHERSTOWN	DWELLING POSSIBLE

SHEET NO.- 041-

MON. NO.	SH/PL/TR	NAT.GRID	TOWNLAND	CLASSIFICATION
TN041-073---	041-/16/5	21525/15658	ARCHERSTOWN	RINGFORT (RATH \ CASHEL)
TN041-074---	041-/01/6	20875/16151	KILRUSH	CHURCH AND GRAVEYARD POSSIBLE SITE
TN041-075---	041-/12/5	21570/15866	KNOCKROE (RAHELTY PR)	EARTHWORK
TN041-076---	041-/07/1	21191/16096	BRITTAS (THURLES PR)	ENCLOSURE POSSIBLE SITE
TN041-077---	041-/10/4	21005/15880	SHEKIN	ENCLOSURE POSSIBLE
TN041-078---	041-/14/5	21022/15657	BEAKSTOWN	ENCLOSURE POSSIBLE SITE
TN041-079---	041-/15/5	21334/15689	TURTULLA (THURLES PR)	WATERMILL POSSIBLE SITE
TN041-086---	041-/06/4	20957/15964	KILLINANE	ENCLOSURE SITE
TN041-087---	041-/03/5	21285/16193	BRITTAS (THURLES PR)	ENCLOSURE SITE

SHEET NO.- 042-

MON. NO.	SH/PL/TR	NAT. GRID	TOWNLAND	CLASSIFICATION
TN042-001---	042-/01/1	21672/16256	RAHELTY	RINGFORT (RATH \ CASHEL) POSSIBLE
TN042-002---	042-/01/1	21713/16221	GARRANROE	RINGFORT (RATH \ CASHEL)
TN042-003---	042-/01/4	21675/16154	RAHELTY	RINGFORT (RATH \ CASHEL) POSSIBLE
TN042-00401-	042-/01/4	21697/16132	RAHELTY	BAWN
TN042-00402-	042-/01/4	21696/16132	RAHELTY	TOWER HOUSE
TN042-00501-	042-/01/4	21714/16128	RAHELTY	ENCLOSURE
TN042-00502-	042-/01/4	21711/16127	RAHELTY	CHURCH AND GRAVEYARD
TN042-006---	042-/01/5	21747/16185	GARRANROE	RINGFORT (RATH \ CASHEL)
TN042-007---	042-/01/5	21792/16170	SHANBALLYDUFF (RAHELTY PR)	ENCLOSURE POSSIBLE
TN042-008---	042-/01/6	21834/16159	SHANBALLYDUFF (RAHELTY PR)	ENCLOSURE
TN042-009---	042-/01/6	21898/16159	MANSELSTOWN	RECTANGULAR ENCLOSURE
TN042-010---	042-/01/6	21890/16148	SHANBALLYDUFF (RAHELTY PR) MANSELSTOWN	WEIR POSSIBLE SITE
TN042-011---	042-/01/6	21894/16135	SHANBALLYDUFF (RAHELTY PR)	WATERMILL (S) POSSIBLE
TN042-012---	042-/02/1	21913/16252	BOOLABEHA	ENCLOSURE SITE
TN042-014---	042-/02/1	21931/16208	BOOLABEHA	RINGFORT (RATH \ CASHEL)
TN042-015---	042-/02/6	22116/16181	KILMAKILL	ENCLOSURE SITE
TN042-016---	042-/03/3	22352/16217	LONGFORDPASS NORTH	MOUND POSSIBLE SITE
TN042-017---	042-/03/6	22365/16164	LONGFORDPASS NORTH	ENCLOSURE POSSIBLE SITE
TN042-021---	042-/05/3	21830/16045	PIERCETOWN (RAHELTY PR)	FULACHT FIADH
TN042-022---	042-/05/3	21903/16056	PIERCETOWN (RAHELTY PR)	ENCLOSURE POSSIBLE
TN042-023---	042-/06/1	21966/16067	CLOONCLEAGH	MOUND POSSIBLE
TN042-024---	042-/07/6	22337/15974	LONGFORDPASS NORTH	ENCLOSURE POSSIBLE SITE
TN042-025---	042-/08/1	22400/16055	LONGFORDPASS NORTH	CHURCH
TN042-027---	042-/08/2	22494/16044	LONGFORDPASS NORTH LONGFORDPASS EAST	BRIDGE POSSIBLE SITE

SHEET NO.- 042-

MON. NO.	SH/PL/TR	NAT.GRID	TOWNLAND	CLASSIFICATION
-----				
GRAIGUEPADEEN				
TN042-029---	042-/09/1	21670/15899	COLDFIELDS	RINGFORT (RATH \ CASHEL) POSSIBLE
			RATHMANNA (TWO MILEBORRIS PR)	
TN042-030---	042-/09/1	21673/15890	RATHMANNA (TWO MILEBORRIS PR)	CHURCH
TN042-031---	042-/09/3	21877/15933	GARRAUN (TWO MILEBORRIS PR)	RINGFORT (RATH \ CASHEL) POSSIBLE
TN042-032---	042-/09/4	21713/15869	RATHMANNA (TWO MILEBORRIS PR)	LANDSCAPE FEATURE
TN042-033---	042-/09/5	21744/15835	RATHMANNA (TWO MILEBORRIS PR)	ENCLOSURE POSSIBLE
			COLDFIELDS	
TN042-034---	042-/09/5	21752/15813	RATHMANNA (TWO MILEBORRIS PR)	RINGFORT (RATH \ CASHEL)
TN042-035---	042-/09/6	21834/15854	GARRAUN (TWO MILEBORRIS PR)	ENCLOSURE SITE POSSIBLE
TN042-036---	042-/09/6	21829/15814	BLACKCASTLE (TWO MILEBORRIS PR)	RINGFORT (RATH \ CASHEL) POSSIBLE
			GARRAUN (TWO MILEBORRIS PR)	
TN042-037---	042-/10/4	21940/15870	BORRIS (TWO MILEBORRIS PR)	RINGFORT (RATH \ CASHEL) POSSIBLE
TN042-038---	042-/10/5	22012/15821	BORRIS (TWO MILEBORRIS PR)	ENCLOSURE SITE
TN042-039---	042-/11/2	22308/15902	LEIGH	ARCHAEOLOGICAL COMPLEX
			LONGFORDPASS NORTH	
			LONGFORDPASS SOUTH	
TN042-03901-	042-/11/2	22308/15902	LEIGH	TOGHER (S)
			LONGFORDPASS NORTH	
			LONGFORDPASS SOUTH	
TN042-03902-	042-/11/2	22308/15902	LEIGH	WORKED WOOD (S)
			LONGFORDPASS NORTH	
			LONGFORDPASS SOUTH	
TN042-04001-	042-/11/5	22266/15804	LEIGH	SOUTERRAIN SITE POSSIBLE
TN042-04002-	042-/11/5	22269/15804	LEIGH	MOUND POSSIBLE SITE
TN042-041---	042-/12/1	22461/15935	LONGFORDPASS SOUTH	MOATED SITE POSSIBLE

SHEET NO.- 042-

MON. NO.	SH/PL/TR	NAT.GRID	TOWNLAND	CLASSIFICATION
TN042-043---	042-/12/4	22441/15882	LONGFORDPASS SOUTH	ENCLOSURE SITE
TN042-044---	042-/13/1	21703/15761	LAHARDAN LOWER	RINGFORT (RATH \ CASHEL)
TN042-045---	042-/13/1	21714/15730	LAHARDAN LOWER	MOATED SITE
TN042-046---	042-/13/4	21667/15699	LAHARDAN LOWER	RINGFORT (RATH \ CASHEL)
TN042-047---	042-/13/4	21740/15681	RATHCUNIKEN	ENCLOSURE SITE
TN042-048---	042-/13/5	21818/15660	COOLCROO	TOWER HOUSE
TN042-049---	042-/13/6	21825/15699	MONARAHEEN	ENCLOSURE (S) CONJOINED
TN042-050---	042-/13/6	21860/15688	MONARAHEEN	LANDSCAPE FEATURE
TN042-051---	042-/13/6	21867/15671	COOLCROO	ENCLOSURE
TN042-052---	042-/14/1	21940/15784	BORRIS (TWO MILE BORRIS PR) NOARD PART OF	SETTLEMENT
TN042-05201-	042-/14/1	21931/15787	BORRIS (TWO MILE BORRIS PR)	TOWER HOUSE
TN042-05202-	042-/14/1	21940/15780	BORRIS (TWO MILE BORRIS PR)	CHURCH SITE AND GRAVEYARD
TN042-05203-	042-/14/1	21947/15786	BORRIS (TWO MILE BORRIS PR)	RINGFORT (RATH \ CASHEL)
TN042-05204-	042-/14/1	21940/15780	BORRIS (TWO MILE BORRIS PR)	GRAVE-SLAB
TN042-053---	042-/14/1	21979/15739	BORRIS (TWO MILE BORRIS PR)	MOATED SITE POSSIBLE SITE
TN042-054---	042-/14/3	22141/15732	NOARD	RECTANGULAR ENCLOSURE SITE
TN042-055---	042-/15/2	22244/15768	LEIGH	ARCHAEOLOGICAL COMPLEX
TN042-05501-	042-/15/2	22247/15771	LEIGH	CHURCH
TN042-05502-	042-/15/2	22245/15767	LEIGH	ROUND TOWER
TN042-05503-	042-/15/2	22246/15763	LEIGH	CHURCH
TN042-05504-	042-/15/2	22247/15771	LEIGH	SHEELA-NA-GIG
TN042-05505-	042-/15/2	22249/15758	LEIGH	SETTLEMENT DESERTED
TN042-056---	042-/15/3	22329/15792	LEIGH	ARCHAEOLOGICAL COMPLEX
			LONGFORDPASS SOUTH	
TN042-05601-	042-/15/3	22329/15792	LEIGH	TOGHER (S)



SHEET NO. - 042-

MON. NO.	SH/PL/TR	NAT.GRID	TOWNLAND	CLASSIFICATION
			LONGFORDPASS SOUTH	
TN042-05602-	042-/15/3	22329/15792	LEIGH	POST ROW (S)
			LONGFORDPASS SOUTH	
TN042-05603-	042-/15/3	22329/15792	LEIGH	WORKED WOOD (S)
			LONGFORDPASS SOUTH	
TN042-057---	042-/15/6	22373/15645	LEIGH	TOGHER
			BAWNREAGH	
TN042-059---	042-/09/4	21678/15851	RATHMANNA (TWO MILE BORRIS PR)	SOUTERRAIN POSSIBLE SITE
TN042-060---	042-/08/1	22393/16044	LONGFORDPASS NORTH	STAR-SHAPED FORT
TN042-068---	042-/03/5	22237/16133	KILMAKILL	TOGHER (S)

SHEET NO.- 046-

MON. NO.	SH/PL/TR	NAT. GRID	TOWNLAND	CLASSIFICATION
TN046-004---	046-/03/1	20214/15616	DRUMBANE (MOYALIFF PR)	TOWER HOUSE
TN046-005---	046-/03/3	20381/15634	MOYALIFF	WATERMILL POSSIBLE SITE
TN046-006---	046-/03/3	20430/15570	MOYALIFF	SETTLEMENT DESERTED
TN046-00601-	046-/03/3	20430/15570	MOYALIFF	CHURCH AND GRAVEYARD
TN046-00602-	046-/03/3	20430/15570	MOYALIFF	CASTLE
TN046-00603-	046-/03/3	20425/15562	MOYALIFF	DWELLING
TN046-00604-	046-/03/3	20430/15570	MOYALIFF	MOTTE
TN046-007---	046-/04/1	20493/15609	MOYALIFF	ENCLOSURE
TN046-008---	046-/04/3	20663/15563	LISNAGROUGH	RINGFORT (RATH \ CASHEL)
TN046-009---	046-/04/6	20681/15554	LISNAGROUGH	ENCLOSURE
TN046-010---	046-/04/6	20608/15532	GRANGE (HOLYCROSS PR)	HOLY STONE
TN046-011---	046-/04/6	20607/15509	GRANGE (HOLYCROSS PR)	RINGFORT (RATH \ CASHEL)
TN046-012---	046-/04/6	20633/15518	GRANGE (HOLYCROSS PR)	BUILDING POSSIBLE
TN046-013---	046-/04/6	20614/15492	GRANGE (HOLYCROSS PR)	ENCLOSURE SITE
TN046-014---	046-/04/6	20661/15504	GRANGE (HOLYCROSS PR)	EARTHWORK
TN046-015---	046-/07/3	20384/15466	LISHEEN (MOYALIFF PR)	ENCLOSURE POSSIBLE
TN046-018---	046-/08/2	20590/15427	GRANGE (HOLYCROSS PR)	HOLY WELL POSSIBLE
TN046-019---	046-/08/2	20586/15411	GRANGE (HOLYCROSS PR)	ENCLOSURE
TN046-020---	046-/08/6	20631/15372	CLOGHANE	RINGFORT (RATH \ CASHEL) POSSIBLE
TN046-021---	046-/08/6	20666/15360	CLOGHANE	RINGFORT (RATH \ CASHEL)
TN046-040---	046-/12/6	20666/15162	NEWTOWN (HOLYCROSS PR)	RECTANGULAR ENCLOSURE
TN046-043---	046-/16/3	20634/15115	MONAMOE	RINGFORT (RATH \ CASHEL)
TN046-044---	046-/16/3	20635/15105	MONAMOE	RINGFORT (RATH \ CASHEL)

SHEET NO.- 047-

MON. NO.	SH/PL/TR	NAT. GRID	TOWNLAND	CLASSIFICATION
TN047-001---	047-/01/2	20799/15589	GLENREAGH BEG	ENCLOSURE SITE
TN047-002---	047-/01/3	20875/15569	BEAKSTOWN	RECTANGULAR ENCLOSURE
TN047-003---	047-/01/4	20732/15536	GLENREAGH MORE	RINGFORT (RATH \ CASHEL) POSSIBLE
TN047-004---	047-/01/4	20748/15540	GLENREAGH MORE	RINGFORT (RATH \ CASHEL)
TN047-005---	047-/01/4	20704/15495	GLENREAGH MORE	RINGFORT (RATH \ CASHEL)
TN047-006---	047-/01/4	20734/15488	GLENREAGH MORE	RINGFORT (RATH \ CASHEL)
TN047-007---	047-/01/5	20814/15547	GLENREAGH BEG	RINGFORT (RATH \ CASHEL)
TN047-00801-	047-/01/6	20917/15547	BEAKSTOWN	CASTLE POSSIBLE
TN047-00802-	047-/01/6	20921/15546	BEAKSTOWN	ENCLOSURE
TN047-009---	047-/01/6	20926/15535	BEAKSTOWN	WATERMILL POSSIBLE
TN047-010---	047-/02/4	20932/15538	BEAKSTOWN	WEIR POSSIBLE
			FERTIANA	
TN047-011---	047-/02/4	20932/15558	BEAKSTOWN	WATERMILL POSSIBLE
TN047-012---	047-/02/1	20941/15561	BEAKSTOWN	WEIR POSSIBLE
			FERTIANA	
TN047-013---	047-/02/1	21003/15564	FERTIANA	RINGFORT (RATH \ CASHEL)
TN047-014---	047-/02/3	21128/15608	COMMONS (THURLES PR)	WATERMILL POSSIBLE
TN047-015---	047-/02/3	21142/15573	CABRAGH	TOWER HOUSE
TN047-016---	047-/02/4	20983/15520	FERTIANA	CASHEL
TN047-017---	047-/02/4	20960/15482	FERTIANA	RINGFORT (RATH \ CASHEL)
TN047-018---	047-/02/5	21020/15502	FERTIANA	ENCLOSURE
TN047-019---	047-/02/5	21040/15508	FERTIANA	RINGFORT (RATH \ CASHEL)
TN047-020---	047-/02/5	21038/15494	FERTIANA	RINGFORT (RATH \ CASHEL) POSSIBLE
TN047-021---	047-/03/1	21255/15602	TURTULLA (FERTIANA PR)	CHURCH
TN047-022---	047-/03/5	21261/15518	TURTULLA (FERTIANA PR)	ENCLOSURE SITE
TN047-023---	047-/03/5	21284/15521	TURTULLA (FERTIANA PR)	RECTANGULAR ENCLOSURE

SHEET NO.- 047-

MON. NO.	SH/PL/TR	NAT.GRID	TOWNLAND	CLASSIFICATION
TN047-024---	047-/04/1	21428/15612	NEWBROOK	MILL SITE
TN047-025---	047-/04/4	21440/15560	COOLKENNEDY	HOLY WELL
TN047-026---	047-/04/5	21503/15548	SHANACLOON (GALBOOLY PR) GALBOOLY	RINGFORT (RATH \ CASHEL)
TN047-02701-	047-/04/6	21626/15553	GALBOOLY	CHURCH AND GRAVEYARD
TN047-02702-	047-/04/6	21629/15551	GALBOOLY	SETTLEMENT DESERTED
TN047-028---	047-/05/4	20706/15386	WHITEFORT	RINGFORT (RATH \ CASHEL)
TN047-029---	047-/05/5	20773/15391	HOLYCROSS	RINGFORT (RATH \ CASHEL)
TN047-030---	047-/05/3	20903/15417	HOLYCROSS GRAIGUENOE	SETTLEMENT
TN047-03001-	047-/05/3	20898/15420	HOLYCROSS	ABBEY
TN047-03002-	047-/05/3	20905/15409	HOLYCROSS	WATERMILL
TN047-03003-	047-/05/3	20906/15409	HOLYCROSS GRAIGUENOE	BRIDGE
TN047-03004-	047-/05/3	20903/15422	HOLYCROSS	WELL
TN047-03005-	047-/05/3	20906/15409	HOLYCROSS	ARMORIAL STONE
TN047-03006-	047-/05/3	20856/15430	HOLYCROSS	FAIR GREEN POSSIBLE
TN047-031---	047-/06/1	20951/15464	FERTIANA	CASTLE SITE
TN047-032---	047-/06/2	21018/15474	FERTIANA	MOATED SITE POSSIBLE
TN047-033---	047-/06/2	21038/15431	FERTIANA	EARTHWORK POSSIBLE
TN047-034---	047-/06/3	21168/15435	CLOGHMARTIN	RINGFORT (RATH \ CASHEL)
TN047-035---	047-/07/1	21176/15418	CLOGHMARTIN	ENCLOSURE POSSIBLE
TN047-036---	047-/07/1	21214/15430	CLOGHMARTIN	HOUSE
TN047-037---	047-/07/2	21336/15463	BALLYHUDDA	ENCLOSURE POSSIBLE
TN047-038---	047-/07/5	21334/15345	GRAIGUE (MOYCARKY PR)	CASHEL
TN047-039---	047-/07/6	21415/15364	SHANBALLY (MOYCARKY PR)	TOWER HOUSE

SHEET NO.- 047-

MON. NO.	SH/PL/TR	NAT.GRID	TOWNLAND	CLASSIFICATION
TN047-040---	047-/08/1	21492/15417	KNOCKROE (MOYCARKY PR)	RINGFORT (RATH \ CASHEL)
TN047-041---	047-/08/2	21536/15422	SHANACLOON (GALBOOLY PR)	RINGFORT (RATH \ CASHEL)
TN047-042---	047-/08/3	21623/15452	GALBOOLY LITTLE	RINGFORT (RATH \ CASHEL)
TN047-043---	047-/08/4	21481/15353	KNOCKROE (MOYCARKY PR)	RINGFORT (RATH \ CASHEL)
TN047-044---	047-/08/6	21611/15330	BALLYMURREEN	RINGFORT (RATH \ CASHEL) POSSIBLE
TN047-045---	047-/08/6	21619/15334	BALLYMURREEN	RINGFORT (RATH \ CASHEL)
TN047-046---	047-/12/3	21617/15321	BALLYMURREEN	ENCLOSURE POSSIBLE
TN047-047---	047-/09/1	20762/15249	NEWTOWN (HOLYCROSS PR)	RINGWORK
TN047-048---	047-/09/4	20693/15172	NEWTOWN (HOLYCROSS PR)	ENCLOSURE
TN047-050---	047-/10/1	20943/15304	GALBERTSTOWN LOWER	ENCLOSURE
TN047-051---	047-/10/2	21062/15318	GALBERTSTOWN LOWER	DWELLING
TN047-05201-	047-/10/2	21058/15310	GALBERTSTOWN LOWER	FORTIFIED HOUSE
TN047-05202-	047-/10/2	21058/15309	GALBERTSTOWN LOWER	BAWN
TN047-053---	047-/10/1	20971/15255	GALBERTSTOWN UPPER	RINGFORT (RATH \ CASHEL)
TN047-054---	047-/10/4	20971/15237	GALBERTSTOWN UPPER	RINGFORT (RATH \ CASHEL)
TN047-055---	047-/10/4	20956/15186	GALBERTSTOWN UPPER	RINGFORT (RATH \ CASHEL)
TN047-059---	047-/11/1	21233/15310	GRAIGUE (MOYCARKY PR)	RINGFORT (RATH \ CASHEL) POSSIBLE
TN047-06001-	047-/11/1	21237/15280	GRAIGUE (MOYCARKY PR)	DWELLING
TN047-06002-	047-/11/1	21237/15280	GRAIGUE (MOYCARKY PR)	BAWN
TN047-061---	047-/11/2	21303/15306	GRAIGUE (MOYCARKY PR)	RINGFORT (RATH \ CASHEL)
TN047-062---	047-/11/2	21330/15283	GRAIGUE (MOYCARKY PR)	SOUTERRAIN
TN047-063---	047-/11/3	21366/15312	GRAIGUE (MOYCARKY PR)	CASHEL POSSIBLE
TN047-064---	047-/11/4	21232/15187	GRAIGUE (MOYCARKY PR)	ENCLOSURE
TN047-065---	047-/11/6	21388/15185	GRAIGUE (MOYCARKY PR)	RINGFORT (RATH \ CASHEL)
TN047-066---	047-/11/6	21399/15176	MOYCARKY	ENCLOSURE SITE
TN047-067---	047-/11/6	21396/15163	MOYCARKY	EARTHWORK

SHEET NO. - 047-

MON. NO.	SH/PL/TR	NAT.GRID	TOWNLAND	CLASSIFICATION
TN047-068---	047-/12/1	21439/15273	MOYCARKY	SETTLEMENT
TN047-06801-	047-/12/1	21425/15278	MOYCARKY	CHURCH AND GRAVEYARD
TN047-06802-	047-/12/1	21450/15276	MOYCARKY	TOWER HOUSE
TN047-06803-	047-/12/1	21449/15276	MOYCARKY	SHEELA-NA-GIG ORIGINAL LOCATION
TN047-06804-	047-/12/1	21450/15276	MOYCARKY	BAWN
TN047-06806-	047-/12/1	21458/15270	MOYCARKY	EARTHWORK (S)
TN047-06807-	047-/12/1	21445/15264	MOYCARKY	MOATED SITE
TN047-069---	047-/12/1	21454/15315	KNOCKROE (MOYCARKY PR)	RINGFORT (RATH \ CASHEL) POSSIBLE
TN047-070---	047-/12/4	21455/15214	MOYCARKY	RINGFORT (RATH \ CASHEL)
TN047-071---	047-/12/1	21469/15242	MOYCARKY	BURIAL GROUND POSSIBLE
TN047-072---	047-/12/2	21570/15272	PARKSTOWN	ENCLOSURE SITE
TN047-073---	047-/12/3	21632/15287	PARKSTOWN	ENCLOSURE SITE
TN047-074---	047-/12/3	21653/15305	BALLYMURREEN PARKSTOWN	ENCLOSURE POSSIBLE SITE
TN047-075---	047-/12/3	21661/15293	PARKSTOWN	RINGFORT (RATH \ CASHEL) POSSIBLE
TN047-076---	047-/12/3	21661/15283	PARKSTOWN	RINGFORT (RATH \ CASHEL) POSSIBLE
TN047-077---	047-/12/6	21589/15241	PARKSTOWN	RINGFORT (RATH \ CASHEL)
TN047-078---	047-/12/5	21572/15175	PARKSTOWN	CASTLE SITE
TN047-079---	047-/12/6	21643/15187	PARKSTOWN	ENCLOSURE SITE
TN047-080---	047-/12/6	21644/15178	PARKSTOWN	ENCLOSURE SITE
TN047-089---	047-/15/5	21307/15028	AUGHNAGOMAUN	ENCLOSURE
TN047-090---	047-/15/2	21307/15158	FORGESTOWN	CASTLE
TN047-091---	047-/15/6	21343/15068	COOLKIP	RINGFORT (RATH \ CASHEL) POSSIBLE
TN047-092---	047-/16/2	21570/15112	CURRAHEEN (BALLYMURREEN PR)	RINGFORT (RATH \ CASHEL) POSSIBLE SITE
TN047-093---	047-/16/5	21549/15016	CURRAHEEN (BALLYMURREEN PR)	MOATED SITE
TN047-094---	047-/12/5	21554/15202	PARKSTOWN	ENCLOSURE SITE

SHEET NO.- 047-

MON. NO.	SH/PL/TR	NAT.GRID	TOWNLAND	CLASSIFICATION
TN047-095---	047-/05/6	20882/15398	HOLYCROSS	EARTHWORK (S) POSSIBLE
TN047-099---	047-/01/6	20923/15547	BEAKSTOWN	ENCLOSURE
TN047-101---	047-/02/3	21124/15610	COMMONS (THURLES PR) CABRAGH	FORD
TN047-10201-	047-/06/6	21119/15395	CLOGHMARTIN GALBERTSTOWN LOWER	ROAD
TN047-10202-	047-/06/6	21125/15391	CLOGHMARTIN GALBERTSTOWN LOWER	FORD
TN047-108---	047-/08/1	21472/15409	KNOCKROE (MOYCARKY PR)	ENCLOSURE SITE
TN047-109---	047-/10/5	21030/15194	GALBERTSTOWN UPPER	ENCLOSURE SITE
TN047-110---	047-/05/3	20871/15413	HOLYCROSS	ECCLESIASTICAL REMAINS
TN047-11001-	047-/05/3	20871/15413	HOLYCROSS	ECCLESIASTICAL ENCLOSURE
TN047-11002-	047-/05/3	20871/15413	HOLYCROSS	CHURCH SITE POSSIBLE
TN047-11003-	047-/05/3	20871/15413	HOLYCROSS	GRAVEYARD
TN047-111---	047-/16/1	21424/15158	MOYCARKY	HOLLOW-WAY

SHEET NO.- 048-

MON. NO.	SH/PL/TR	NAT. GRID	TOWNLAND	CLASSIFICATION
TN048-001---	048-/01/1	21677/15608	LAHARDAN UPPER	HOLY TREE
TN048-002---	048-/01/1	21687/15600	LAHARDAN UPPER	RINGWORK
TN048-003---	048-/01/3	21899/15633	BALLYERK (TWO MILEBORRIS PR)	MOUND SITE
TN048-004---	048-/01/2	21769/15571	BALLYDAVID (TWO MILEBORRIS PR) RATHCUNIKKEEN	RECTANGULAR ENCLOSURE
TN048-005---	048-/01/4	21722/15529	BALLYDAVID (TWO MILEBORRIS PR)	RINGFORT (RATH \ CASHEL) SITE
TN048-006---	048-/01/6	21827/15523	BALLYDAVID (TWO MILEBORRIS PR)	RINGFORT (RATH \ CASHEL)
TN048-00701-	048-/01/6	21827/15515	BALLYDAVID (TWO MILEBORRIS PR)	CASTLE SITE
TN048-008---	048-/05/1	21714/15469	RAHINCH	RINGFORT (RATH \ CASHEL)
TN048-009---	048-/05/1	21712/15439	RAHINCH	RINGFORT (RATH \ CASHEL)
TN048-010---	048-/05/1	21739/15443	RAHINCH	RINGFORT (RATH \ CASHEL)
TN048-011---	048-/05/2	21798/15435	BALLYDAVID (TWO MILEBORRIS PR)	TOWER HOUSE
TN048-012---	048-/05/4	21684/15396	RAHINCH	RINGFORT (RATH \ CASHEL)
TN048-013---	048-/06/1	21919/15415	BALLY BEG	RINGFORT (RATH \ CASHEL)
TN048-014---	048-/05/5	21794/15374	BALLY BEG	RINGFORT (RATH \ CASHEL)
TN048-015---	048-/05/4	21692/15349	BALLYMURREEN	CHURCH AND GRAVEYARD
TN048-01601-	048-/05/4	21716/15347	BALLYMURREEN	CASTLE SITE
TN048-01602-	048-/05/4	21716/15347	BALLYMURREEN	BAWN
TN048-017---	048-/05/5	21806/15345	BALLY BEG	TOWER HOUSE
TN048-027--*	048-/09/1	21664/15293	PARKSTOWN	ENCLOSURE SITE
TN048-028--*	048-/09/1	21663/15285	PARKSTOWN	ENCLOSURE SITE
TN048-029---	048-/09/1	21679/15283	PARKSTOWN LISKEVEEN	ENCLOSURE SITE POSSIBLE
TN048-030---	048-/09/3	21843/15276	BALLY BEG	ENCLOSURE POSSIBLE
TN048-03101-	048-/09/4	21711/15240	LISKEVEEN	TOWER HOUSE
TN048-03102-	048-/09/4	21720/15239	LISKEVEEN	ENCLOSURE



SHEET NO. - 048-

MON. NO.	SH/PL/TR	NAT.GRID	TOWNLAND	CLASSIFICATION
TN048-03103-	048-/09/1	21704/15247	LISKEVEEN	EARTHWORK (S)
TN048-050---	048-/13/1	21713/15143	LISKEVEEN	WATERMILL POSSIBLE
TN048-054---	048-/10/1	21955/15288	BALLY BEG	ARCHAEOLOGICAL COMPLEX
TN048-05401-	048-/10/1	21955/15288	BALLY BEG	TOGHER (S)
TN048-05402-	048-/10/1	21955/15288	BALLY BEG	POST ROW (S)
TN048-05403-	048-/10/1	21955/15288	BALLY BEG	WORKED WOOD (S)
TN048-055---	048-/10/4	21986/15238	BALLY BEG	POST ROW

PAGE 052- 1

SHEET NO.- 052-

MON. NO.	SH/PL/TR	NAT. GRID	TOWNLAND	CLASSIFICATION
TN052-066---	052-/04/3	20651/14979	BALLYCAMUSK	WEIR POSSIBLE

SHEET NO. -

MON. NO.	SH/PL/TR	NAT. GRID	TOWNLAND	CLASSIFICATION
----------	----------	-----------	----------	----------------

---

NO KNOWN ARCHAEOLOGICAL SITES ON TIPPERARY (NORTH RIDING) PART OF THIS SHEET

SHEET NO. -

MON. NO.	SH/PL/TR	NAT. GRID	TOWNLAND	CLASSIFICATION
----------	----------	-----------	----------	----------------

---

NO KNOWN ARCHAEOLOGICAL SITES ON TIPPERARY (NORTH RIDING) PART OF THIS SHEET