# COUNTY TIPPERARY SOUTH RIDING
## O.S. 6″ SHEET INDEX

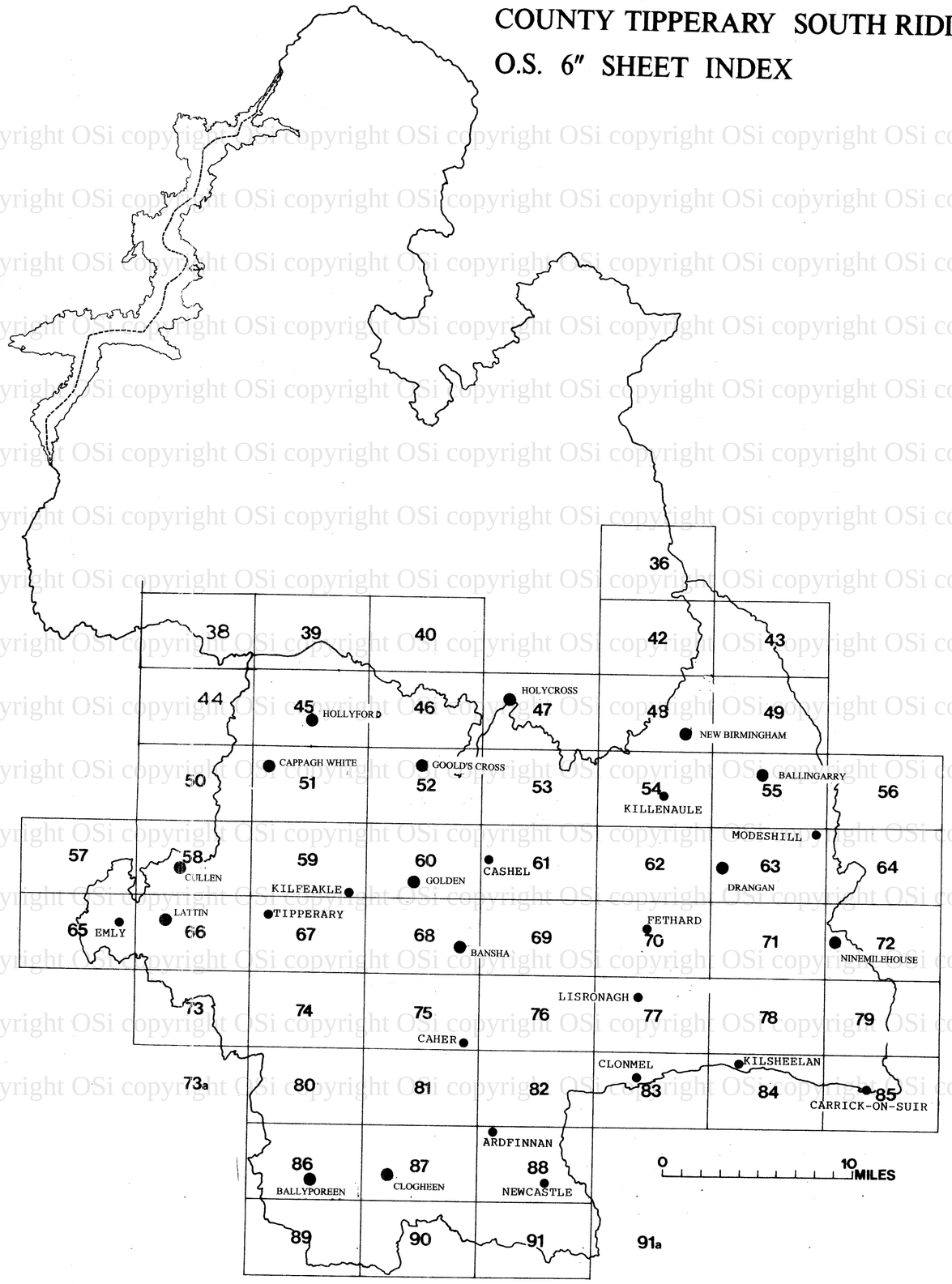


OSi copyright OSi copyright OSi copyright OSi copyright OSi copyright OSi copyright OSi copyright OSi copyright OSi copyright OSi copyright OSi copyright

# COUNTY TIPPERARY SOUTH RIDING
## O.S. 6″ SHEET INDEX

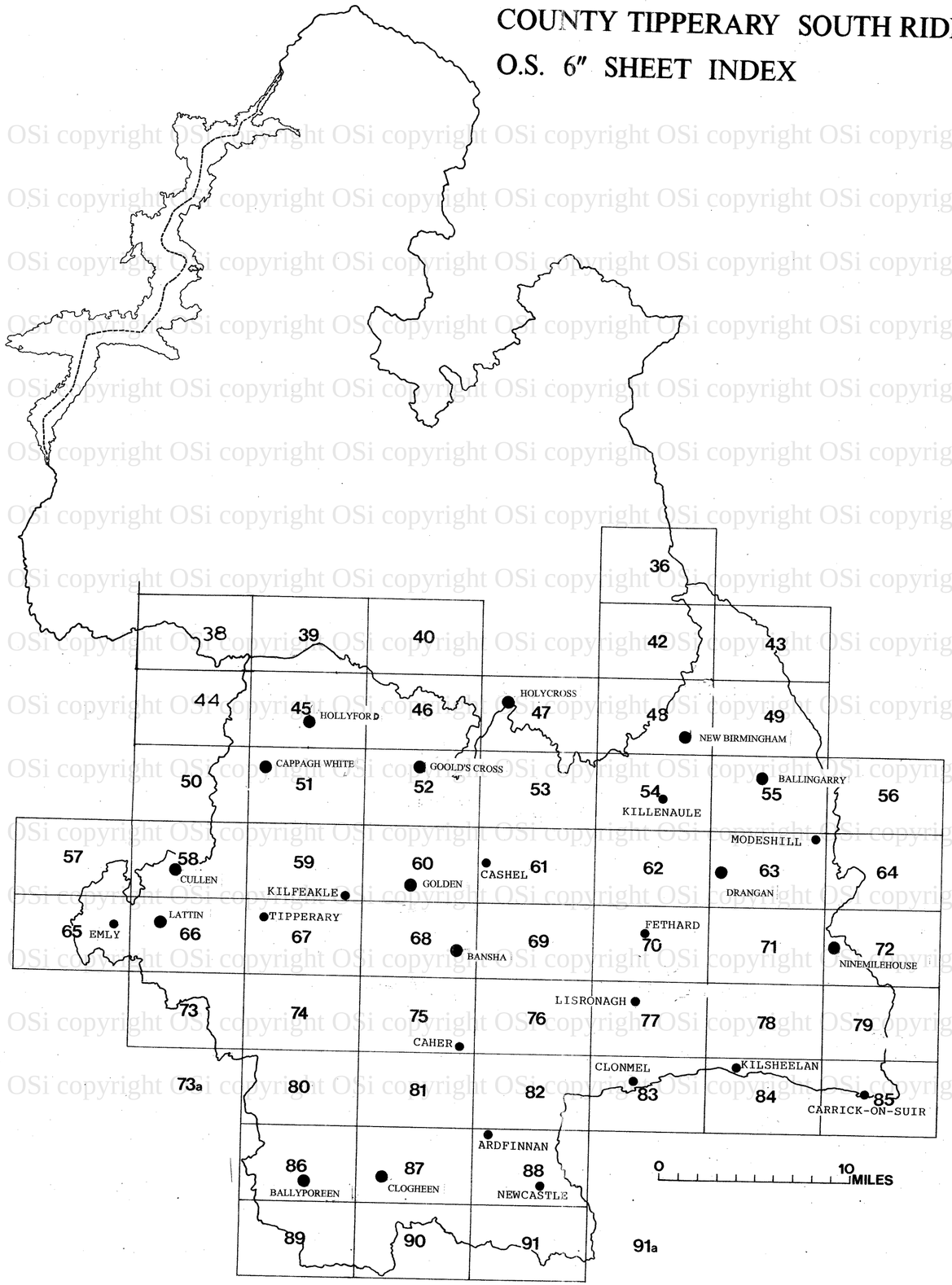


OSi copyright OSi copyright OSi copyright OSi copyright OSi copyright OSi copyright OSi copyright OSi copyright OSi copyright OSi copyright

Surveyed in 1840. Revised in 1902-3

CHARACTERISTICS AND SYMBOLS

County ..... Barony ..... Parish .....

Townlands. Municipal Wards. Contours

Trigonometrical Station. Antiquities (Site of). For other information see Characteristic Sheets.

The Representation on this Map of a Road, Track, or Footpath is no evidence of the existence of a right of way.

42

43*

Price 10/- Net.

O.P.W. ARCHAEOLOGICAL SURVEY OF IRELAND

**Sites & Monuments Record — Archaeological Constraint Map**

The areas outlined on this map are designed to give the approximate location of archaeological sites and monuments. They are not to be taken as indicating their precise extent or boundaries on the ground.

Date/Edition of map: 1905

Date of SMR detail: NOVEMBER 1997

0 — 1 km

0 — 1 mile

copyright OSi

OWNEY AND ARRA BY
KNOCKPUNE T?
NENAGH UNION & R.D.
FOILDUFF T?
CASTLEWA
L E E R
K N O C K A
K N O C K A C U L L I N
B E A C U L A T E
F O I L D U F F
(Jacobson)
M o u n t
M o t h e r
T O R E E N B E E N U P P E R
B A C K A M O R E
T O R E E N B E E N L O W E R
R E A R D N O G Y B E G
R E A R D N O G Y M O R E
G O U L M O R E
B A U R N A D O N E E N Y
S H A N B A L L Y E D M O N D
C O O N M O R E
Tooreenbrien Br.
Barnagh Hill
Union & R.D. Bdy.
Boundary
Stream
Road
Path
Church
Cemetery
Burial Gr.
Cross
Bridge
Weir
Mill
Sp. Spring
Well
Sta. Station
Tel. Telegraph
Pump
Quarry
Ruins
Sch. School
Cas. Castle
Fort
Dwg. Dwelling
Bk. Bank
Wd. Wood
Gr. Grove
Pl. Plantation
Mk. Marsh
Bog
Cut
Ford
Bridge
Gate
Stile
Fence
Wall
Hedge
Tree
Rock
Cliff
Hill
Mountain
Valley
Glen
Lake
River
Sea
Shore
Island
Peninsula
Harbour
Pier
Jetty
Boat
Anchor
Buoy
Light
Beacon
Mark
Sign
Post
Box
Telephone
Telegraph
Wire
Cable
Pipe
Tank
Reservoir
Dam
Sluice
Weir
Fish
Trap
Net
Stake
Post
Pole
Mast
Tower
Chimney
Stack
Kiln
Furnace
Forge
Smithy
Shop
Inn
Hotel
Hostel
Club
Hall
Theatre
Cinema
Museum
Library
Gallery
Park
Garden
Orchard
Vineyard
Field
Meadow
Pasture
Arable
Tillage
Crop
Stock
Cattle
Sheep
Goat
Pig
Horse
Donkey
Mule
Poultry
Bee
Hive
Apiary
Kennel
Stable
Barn
Byre
Sty
Cow
Shed
Hut
Tent
Caravan
Camp
Site
Pitch
Mooring

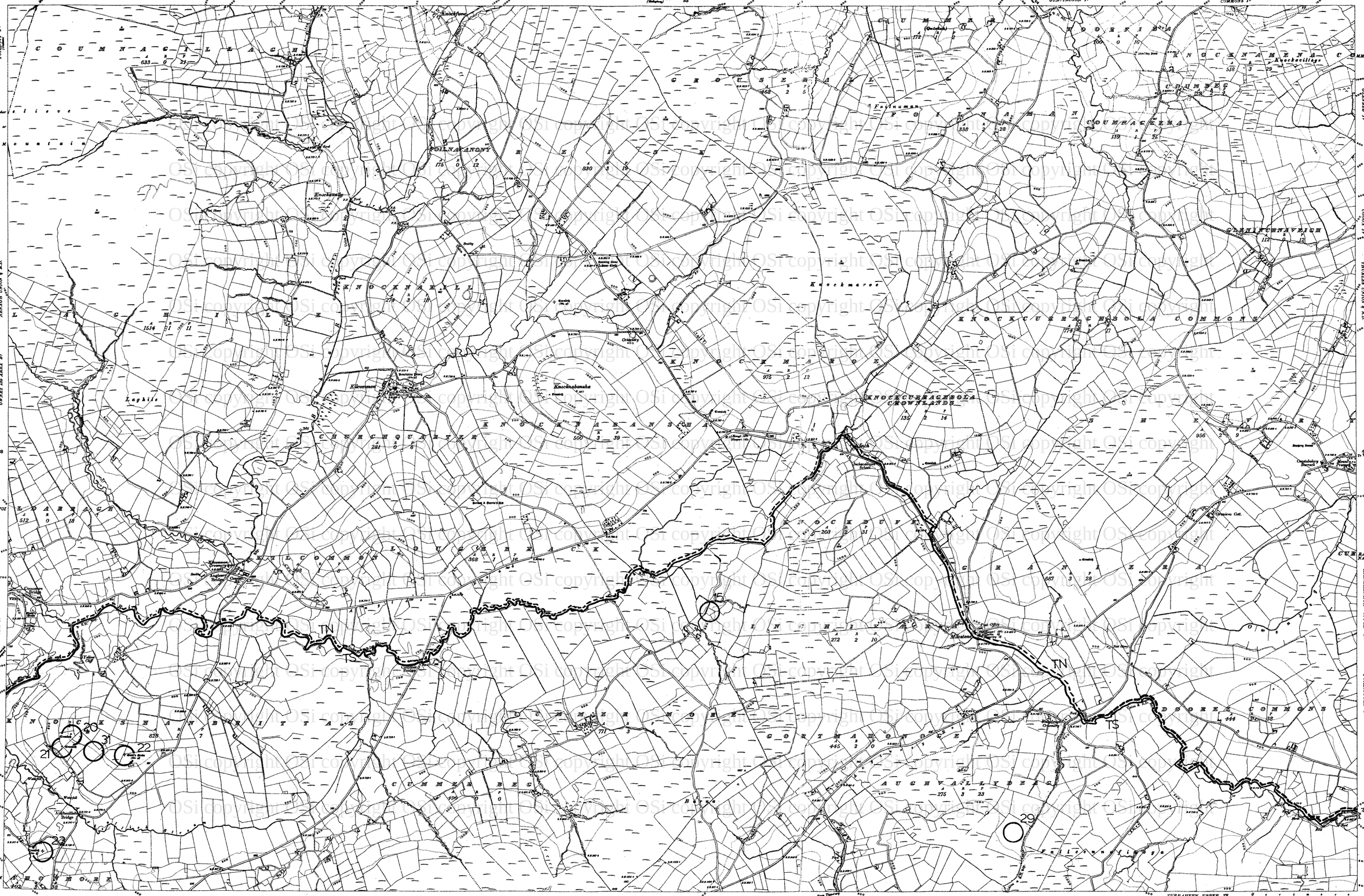
UPPER ORMOND BY
CURREENY TY
CUMMER TY
NENAGH UNION & R.D.
UPPER ORMOND BY
GLASTINGLAN TY
KNOCKATOORA COMMONS TY
SESKIN TY
OWNEY AND ARRA BY
FOILMORE TY
NENAGH UNION & R.D.
OWNEY AND ARRA BY
COOLEY TY
THURLES UNION & R.D.
CUMMAGILLAGH
GROUSEHALL
FOILNAMANNY
KNOCKNAMENA COMMONS
Knockacillage
CUMMEEC
COUMARACEMA
GLENLICHNAVEIGH
KNOCKNAKILL
LAGMILLE
Knockmaree
KNOCKCURRACHBOLA COMMONS
Knocknabanaha
Kilcommon
Laghile
CHURCHQUARTER
KNOCKANBANSHA
KNOCKMANED
KNOCKCURRACHBOLA CROWNLANDS
FOILDARRAGH
KNOCKPUFF
GRANNEEA
CUMMERMORE
KNOCKSHANBRITTAS
CUMMERBEG
GORTMANONGE
AUGHVALLYDEAG
DOOREE COMMONS
FOILMORE
CUMRAGH-NATINNY
KILNAMANAGH UPPER BY
FOILCOOLE TY
TOOMEVARA TY
TN
TS
Mother Mountain
Mother Valley
Knockanally
Knockanaffin
Knockfune
Knockfeen
Knockfeenagh
Knockfeenagh Cross
Knockfeenagh Bridge
Knockfeenagh Cottage
Knockfeenagh Schools
Knockfeenagh Post Office
Knockfeenagh Cottages
Knockfeenagh Mill
Knockfeenagh Bridge
Knockfeenagh Cottage
Knockfeenagh Cottages

1:10,560

# BALLYCAHILL

TIPPERARY SHEET 40.
(Revision of 1953 - Part of)

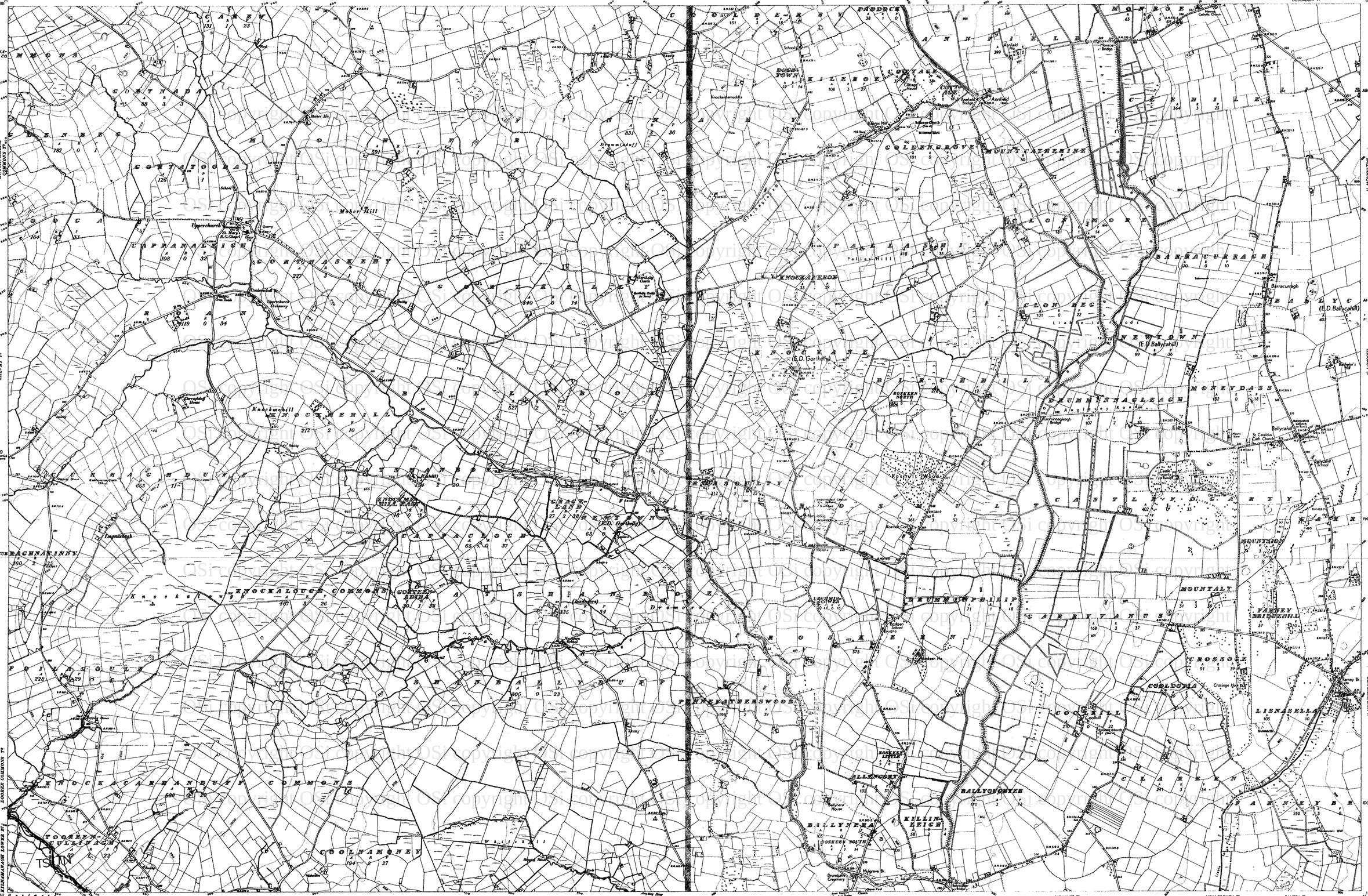
MOGLAND Tp
MOGLAND Tp
KILNAMANAGH UPPER BT
KNOCKDUNKRE Tp
GORTNAHALLA Tp
KNOCKNAMENA CO
KNOCKNAMENA GORMONS Tp
SHEFRY Tp
DOOKES COMMONS Tp
KILNAMANAGH LOWER BT
GORTAHOOLA Tp
DRUMBANE Tp
GLEBE Tp
MOYALIFF Tp
LISNAGROUGH Tp
RAHEEN Tp
BALLYNAMONA
COPPACOSTOWN Tp
BALLYMONIN Tp
BLOCKAFRY Tp
BOULADUFF Tp
GOLDENGROVE
MOUNT CATHERINE
KILENDE COTTAGE
KNOCKANTEEDE
KNOCKANEE
(E.D. Gorkelly)
BALLYCAHILL
(E.D. Ballycahill)
NEWTOWN
(E.D. Ballycahill)
MONEYDASS
DRUMMINNAGLEAGH
KNOCKMEHILL
KNOCKALOUGH COMMONS
KNOCKACARHANDUFF COMMONS
COOLNAMONEY
TOOREEN-BULLINACH
PENNEFATHERSWOOD
BALLYNERA
KILLINREIGH
BALLYCONYER
ALLENGORT
ROSKEEN NORTH
ROSKEEN SOUTH
ROSKEEN LITTLE
CARRYVANUS
MOUNTALT
FARNEY BRIDGEHILL
TROSSOCE
CORLDOMA
COOLHILL
LISNASELLA
CLARENA
BARRACURRAGH
Barracurragh
BALLYC
(E.D. Ballycahill)
Ballycahill
Annfield
Annfield Bridge
Knockanamokia
Drummindaff
Maher Hill
Upperchurch
Knockmehill
Knockalough
Gortnahalla
Drumbane
Knockacarhanduff
Toureen-bullinach
Coolnamoney
Pallas Hill
Roskeen Cross
Roskeen Church
Ballycahill Cath. Church
Ballycahill School
Mountsion
Farney Br.
Mulgrave Br.
Mulgrave House
Drumbane Creamery
Quarry
Tullamoger
Tullanaglanagh
Knockanamokia
Knockacarhanduff
Knockmehill Mill Race
Knockalough Mill Race
Gortnahalla Mill Race
Drumbane Mill Race
Anglesey River
Anglesey Bridge
Drummingagleagh Bridge
Annfield Bridge
Mulgrave Bridge
Farney Br.
Roskeen Cross
Roskeen Church
Ballycahill Cath. Church
Ballycahill School
Mulgrave Br.
Mulgrave House
Drumbane Creamery
Quarry
Tullamoger
Tullanaglanagh
Knockanamokia
Knockacarhanduff
Toureen-bullinach
Coolnamoney
Pallas Hill

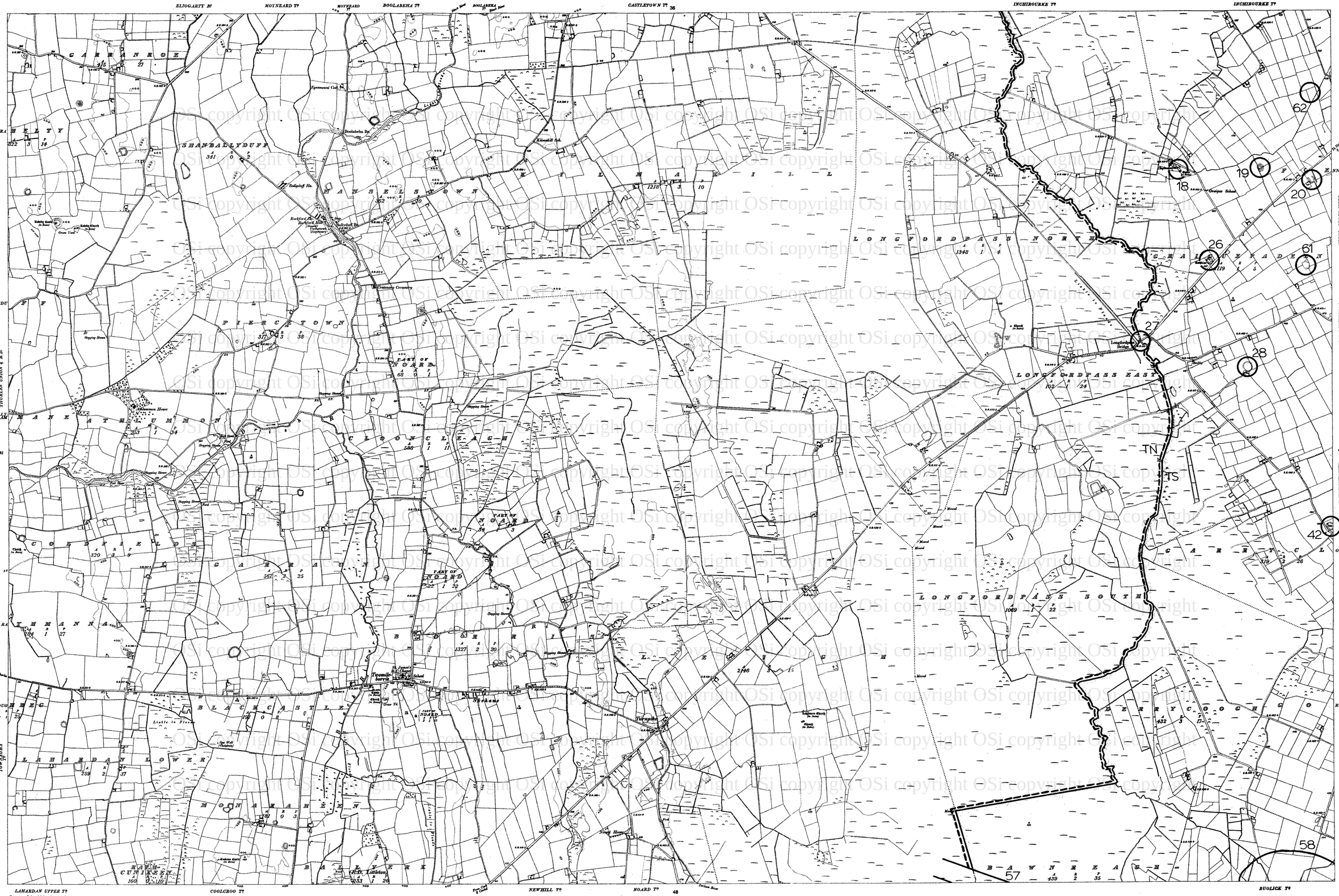


CHARACTERISTICS AND SYMBOLS

| | | |
|---|---|---|
| County | Townland | Trigonometrical Station |
| Barony | Municipal Works | Antiquities (Site of) |
| Parish | Contours | For other information see Characteristic Sheet. |

| O.P.W. ARCHAEOLOGICAL SURVEY OF IRELAND | Sites & Monuments Record —Archaeological Constraint Map | Date/Edition of map: 1903 |
|---|---|---|
| | The areas outlined on this map are designed to give the approximate location of archaeological sites and monuments. They are not to be taken as indicating their precise extent or boundaries on the ground. | Date of SMR detail: |

0 1 km

0 1 mile

© Copyright OSi

CHARACTERISTICS AND SYMBOLS

County
Barony
Parish
Townland
Municipal Wards
Contours
Trigonometrical Station
Antiquities (Site of)
For other information see Characteristic Sheet.

The Representation on this Map of a Road, Track, or Footpath, is no evidence of the existence of a right of way.

| O.P.W. ARCHAEOLOGICAL SURVEY OF IRELAND | Sites & Monuments Record — Archaeological Constraint Map | Date/Edition of map: 1905 |
|---|---|---|
| | The areas outlined on this map are designed to give the approximate location of archaeological sites and monuments. They are not to be taken as indicating their precise extent or boundaries on the ground. | Date of SMR detail: NOVEMBER 1997 |

0 1 km

0 1 mile

OSi copyright

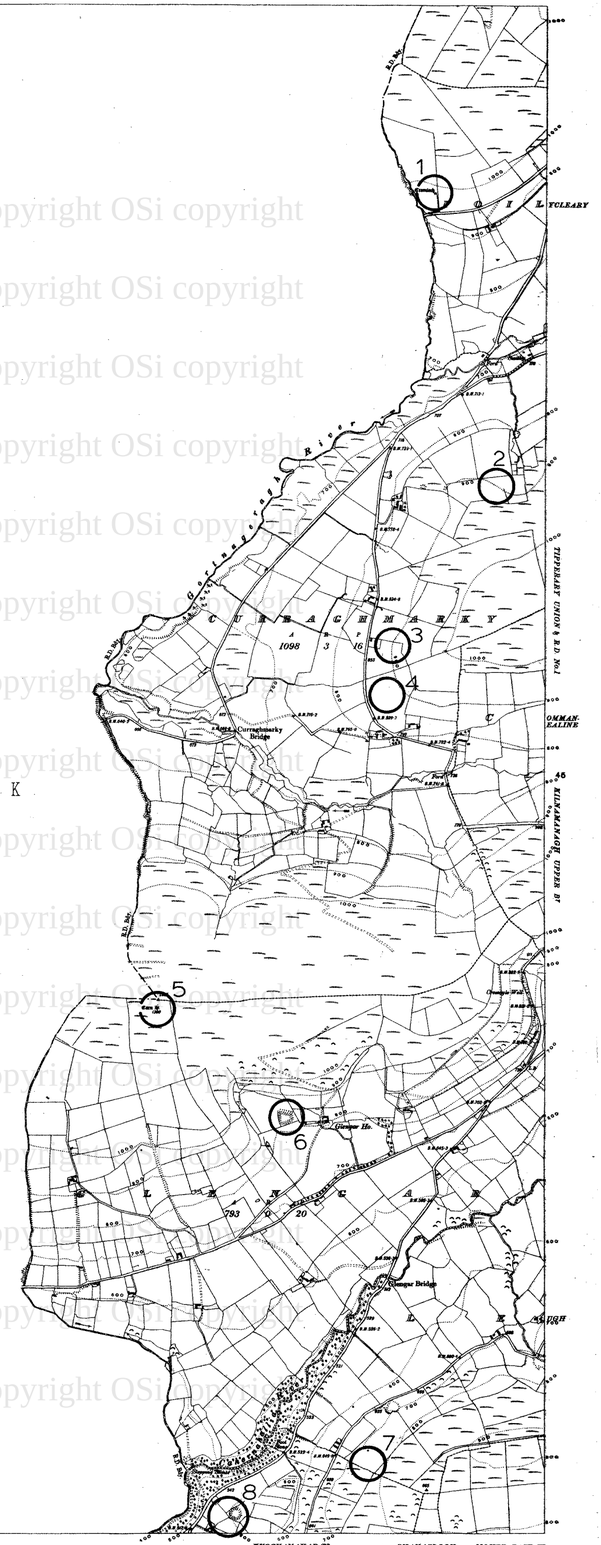


Co LIMERICK

OSi copyright OSi copyright OSi copyright OSi copyright OSi copyright OSi copyright OSi copyright OSi copyright OSi copyright OSi copyright OSi copyright

Surveyed in 1900. Revised in 1903.

CHARACTERISTICS AND SYMBOLS

| | | | | | |
|---|---|---|---|---|---|
| County | | Townland | | Trigonometrical Station | |
| Barony | | Municipal Wards | | Antiquities (Site of) | Fort |
| Parish | | Contours | 264 | For other information, see Characteristic Sheet. | |

The Representation on this Map of a Road, Track, or Footpath, is no evidence of the existence of a right of way.

| O.P.W. ARCHAEOLOGICAL SURVEY OF IRELAND | Sites & Monuments Record — Archaeological Constraint Map | Date/Edition of map: 1906 |
|---|---|---|
| | The areas outlined on this map are designed to give the approximate location of archaeological sites and monuments. They are not to be taken as indicating their precise extent or boundaries on the ground. | Date of SMR detail: NOVEMBER 1997 |

O 1 km

O 1 mile

7-56.

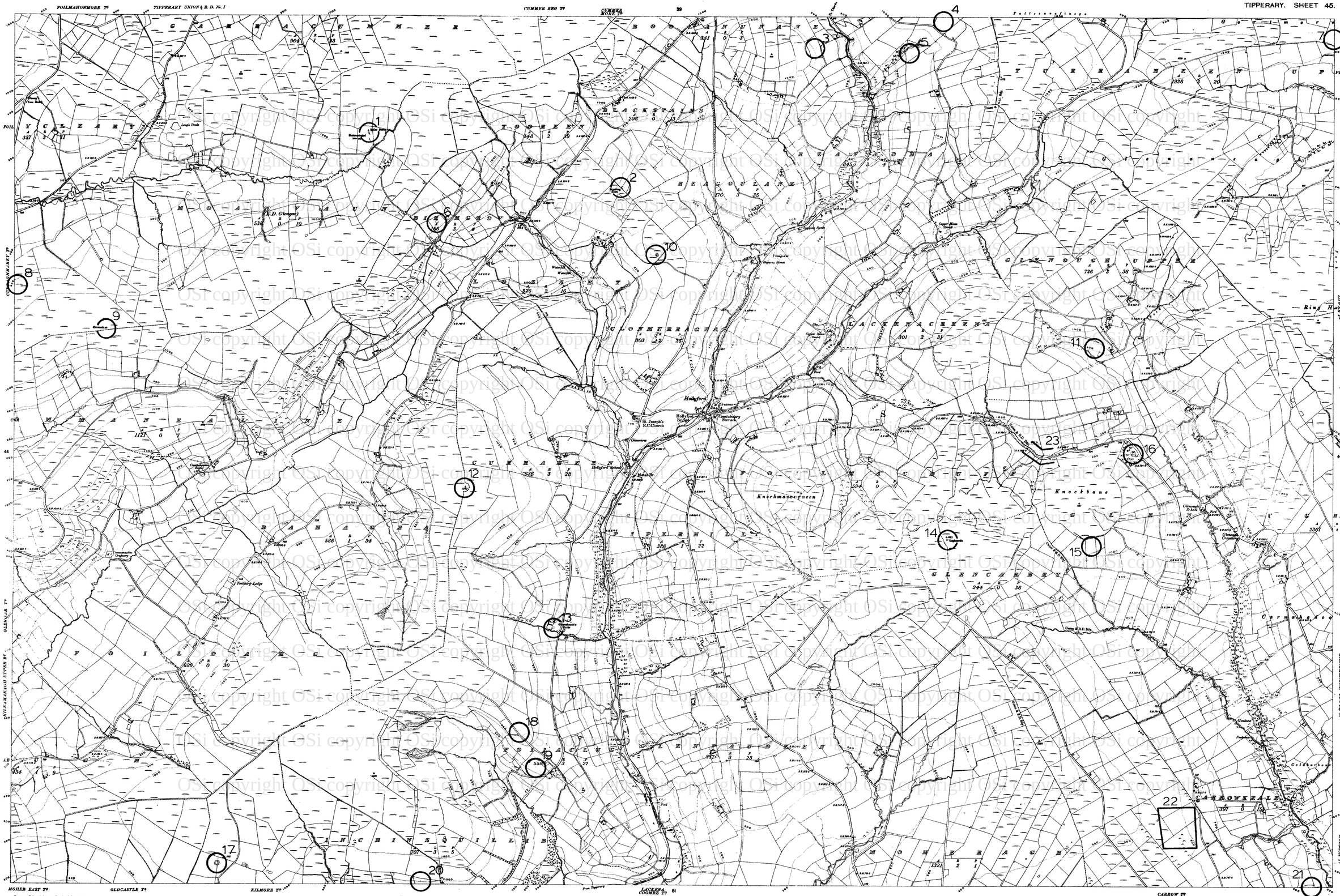


Surveyed in 1840. Revised in 1903.

CHARACTERISTICS AND SYMBOLS

| | | |
|---|---|---|
| County | Townland | Trigonometrical Station |
| Barony | Municipal Wards | Antiquities (Site of) |
| Parish | Contours 200 | For other information, see Characteristic Sheet. |

The Representation on this Map of a Road, Track, or Footpath, is no evidence of the existence of a right of way.

O.P.W. ARCHAEOLOGICAL SURVEY OF IRELAND

## Sites & Monuments Record —Archaeological Constraint Map

The areas outlined on this map are designed to give the approximate location of archaeological sites and monuments. They are not to be taken as indicating their precise extent or boundaries on the ground.

Date/Edition of map: 1906

Date of SMR detail: NOVEMBER 1997

0 — 1 km

0 — 1 mile

OSi copyright

1:10,560

# DRUMBANE

TIPPERARY. SHEET 46.
(Revision of 1953.)

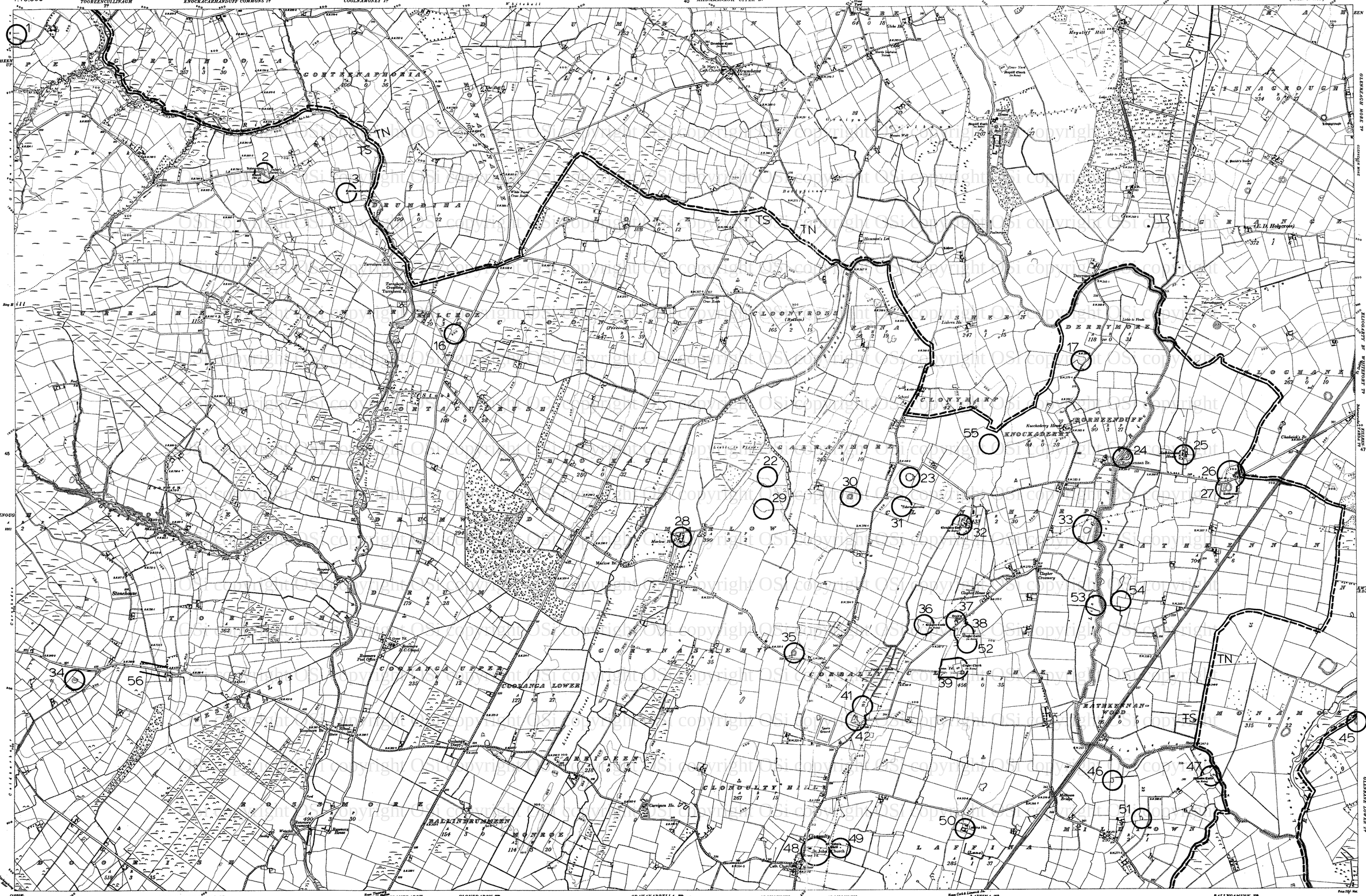


CHARACTERISTICS AND SYMBOLS

| | | |
|---|---|---|
| County | Ward (when not coincident with other boundaries) | Antiquities (See sheet 1) ... Fort |
| Barony | County Borough, Borough, Urban } Boundary described | Trigonometrical Station |
| Parish (in Co. Boro., Boro. & U.D. only) | District & Town | Electricity Transmission Lines |
| Townland | When not coincident with other Boundaries | Contours ... 300 |

The representation on this Map of a Road, Track, or Footpath, is not evidence of the existence of a right of way.

| O.P.W. ARCHAEOLOGICAL SURVEY OF IRELAND | Sites & Monuments Record — Archaeological Constraint Map | Date/Edition of map: 1901-05/1953 |
|---|---|---|
| | The areas outlined on this map are designed to give the approximate location of archaeological sites and monuments. They are not to be taken as indicating their precise extent or boundaries on the ground. | Date of SMR detail: NOVEMBER 1997 |

0 — 1 km

0 — 1 mile

OSi copyright

1:10,560

# MOYCARKY

TIPPERARY, SHEET 47.
(Revision of 1952-53)

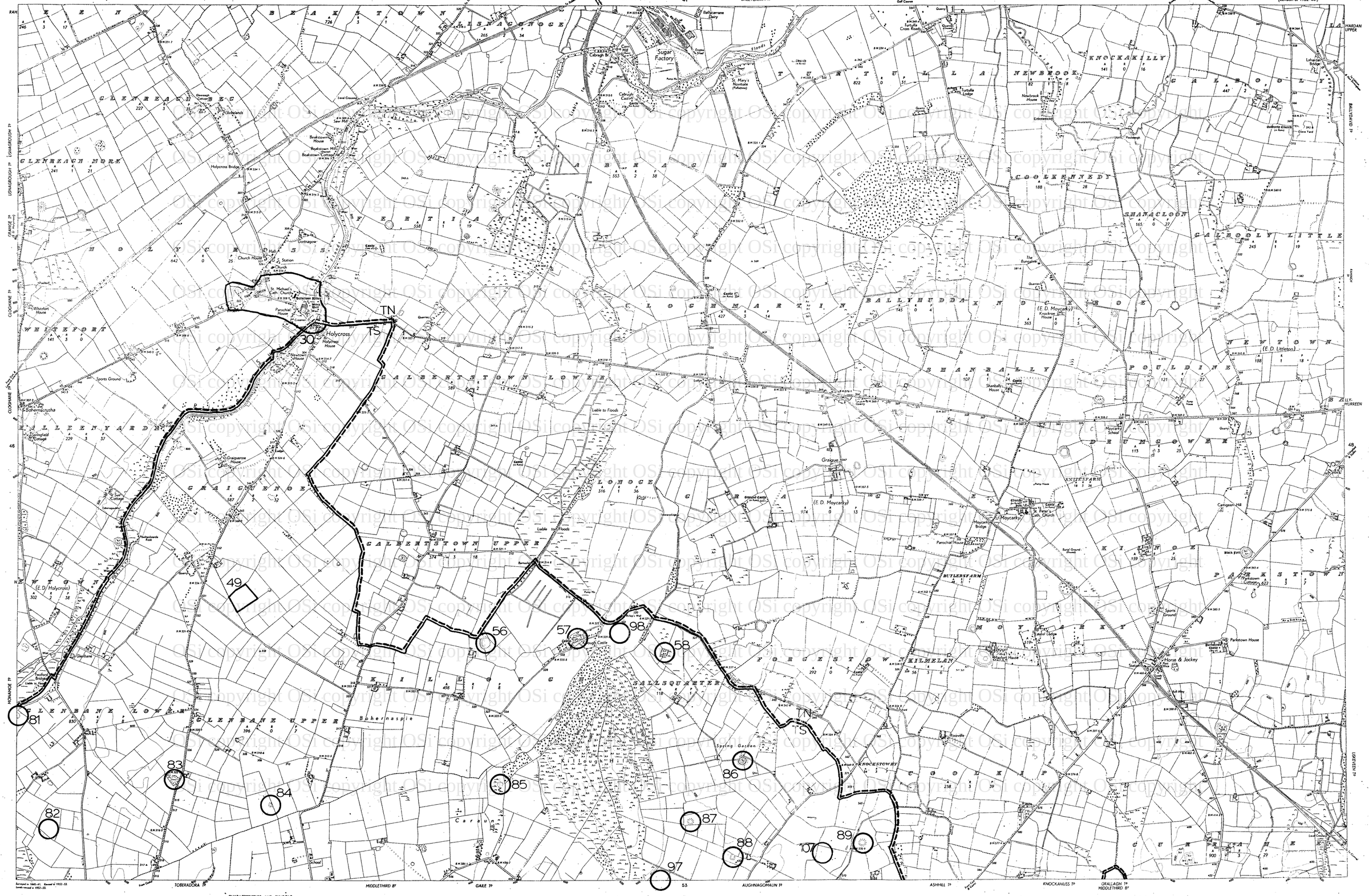


OSi copyright OSi copyright OSi copyright OSi copyright OSi copyright

CHARACTERISTICS AND SYMBOLS

| | | |
|---|---|---|
| County | Ward (when not coincident with other boundaries) | Antiquities (See ut-i) ... fort |
| Barony | County Borough, Borough, Urban ... Boundary described | Trigonometrical Station ... △ |
| Parish (In Co. Boro. Boro. & U.D. only) | District & Town | Electricity Transmission Lines ... |
| Townland | When not coincident with other Boundaries | Contours ... Alt. |

The representation on this Map of a Road, Track, or Footpath, is not evidence of the existence of a right of way.

| O.P.W. ARCHAEOLOGICAL SURVEY OF IRELAND | Sites & Monuments Record — Archaeological Constraint Map | Date/Edition of map: 1952–53 |
|---|---|---|
| | The areas outlined on this map are designed to give the approximate location of archaeological sites and monuments. They are not to be taken as indicating their precise extent or boundaries on the ground. | Date of SMR detail: NOVEMBER 1997 |

0 — 1 km

0 — 1 mile

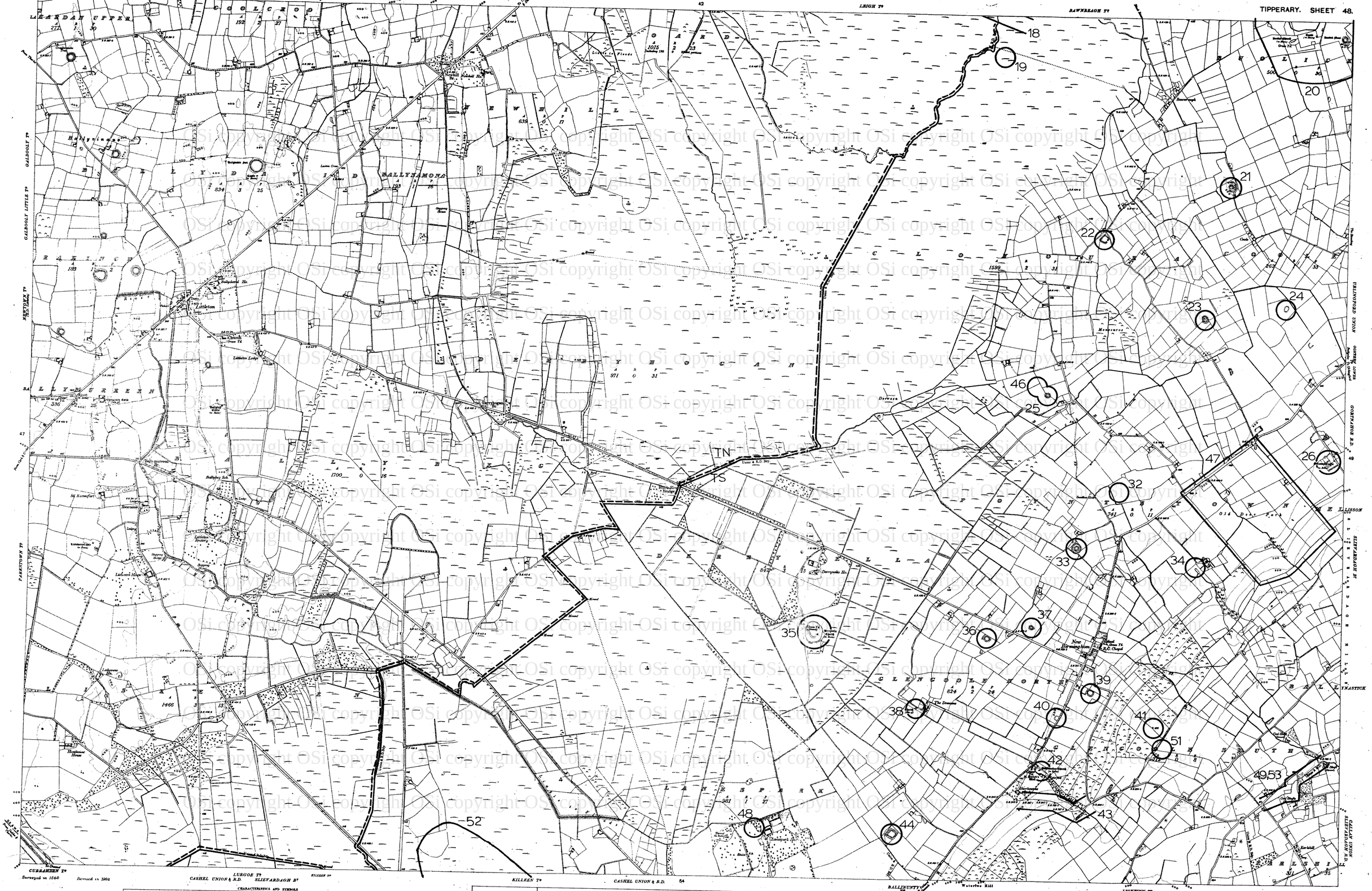
TIPPERARY. SHEET 48.
ELIOGARTY Bt
RATHCUNIKEEN Tn
THURLES UNION & R.D.
BALLYBEG Tn
BORRIS Tn
LEIGH Tn
BAWNREAGH Tn
LEARDAN UPPER
COLCROO
HEWHILL
BALLYNAMONA
BALLYBURREN
Littleton
Littleton Lodge
Dalmurren
Ballybeg Sch.
Derrynolla Ho.
Glencodlenorth
Glencodlesouth
Lanspark
Old Dairy Farm
New Birmingham
R.C. Chapel
The Demesne
Waterloo Hill
Ballindaggin
Ballyhemon
Ballynamona
Ballyhemon Ho.
Ballyburren
Ballybeg
Ballynacurreen
Ballyhemon
Ballynacurreen
Ballyhemon
Ballynacurreen
Ballyhemon

Surveyed in 1840 Revised in 1903

| CHARACTERISTICS AND STEROLS | | |
|---|---|---|
| County | Townland | Trigonometrical Station |
| Barony | Municipal Wards | Antiquities (Site of) |
| Parish | Contours | For other information see Characteristic Sheet. |

The Representation on this Map of a Road, Track, or Footpath, is no evidence of the existence of a right of way.

| O.P.W. ARCHAEOLOGICAL SURVEY OF IRELAND | Sites & Monuments Record — Archaeological Constraint Map | Date/Edition of map: 1905 |
|---|---|---|
| | The areas outlined on this map are designed to give the approximate location of archaeological sites and monuments. They are not to be taken as indicating their precise extent or boundaries on the ground. | Date of SMR detail: NOVEMBER 1997 |

0 1 km

0 1 mile

6-61. Price 10/-Net.

OSi copyright

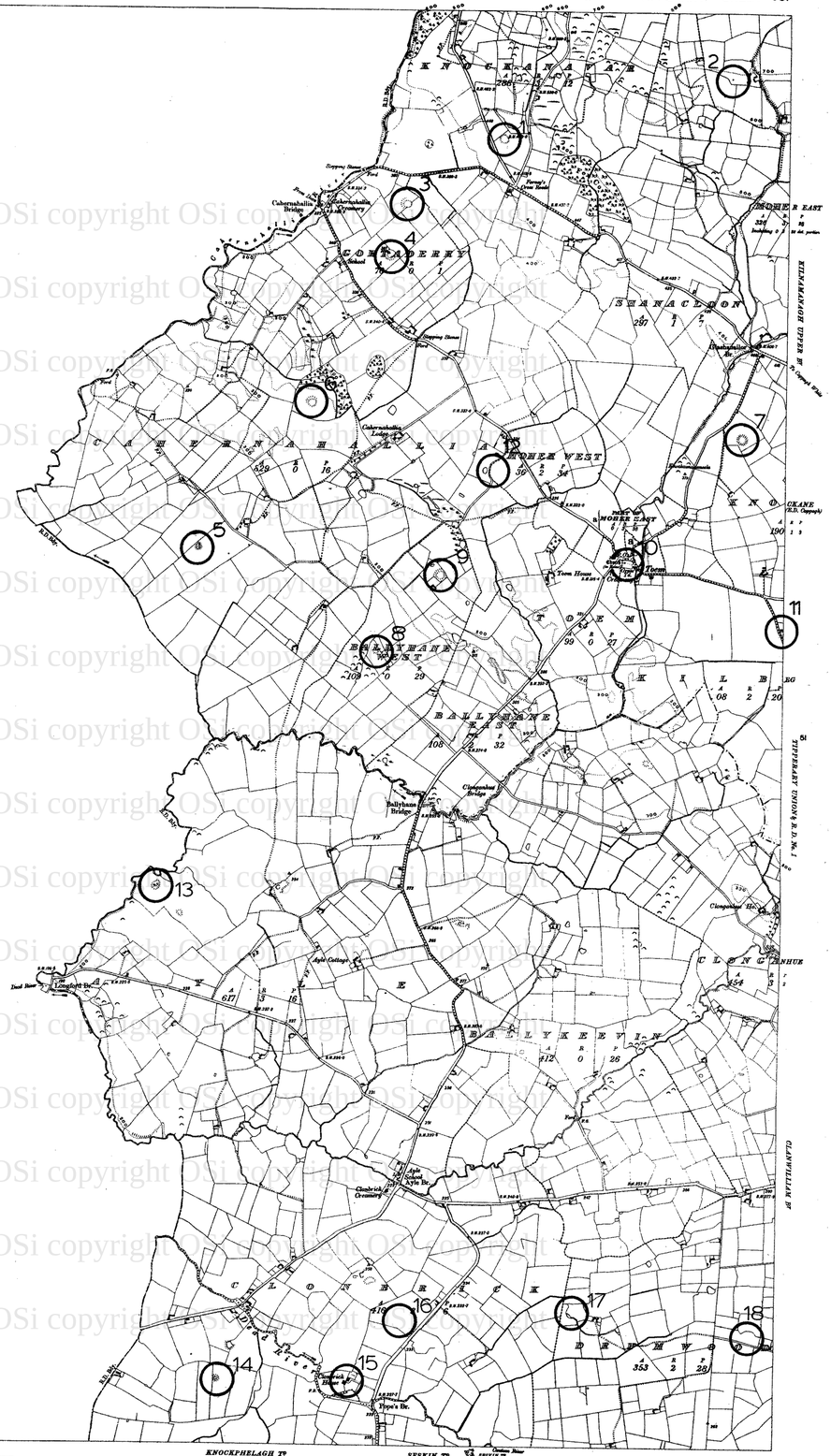


Surveyed in 1840. Revised in 1903.

CHARACTERISTICS AND SYMBOLS

| | | |
|---|---|---|
| County | Townland | Trigonometrical Station |
| Barony | Municipal Wards | Antiquities (Site of) |
| Parish | Contours | For other information see Characteristic Sheet. |

The Representation on this Map of a Road, Track, or Footpath, is no evidence of the existence of a right of way.

| O.P.W. ARCHAEOLOGICAL SURVEY OF IRELAND | Sites & Monuments Record —Archaeological Constraint Map | Date/Edition of map: 1906 |
|---|---|---|
| | The areas outlined on this map are designed to give the approximate location of archaeological sites and monuments. They are not to be taken as indicating their precise extent or boundaries on the ground. | Date of SMR detail: NOVEMBER 1997 |

OSi copyright OSi copyright OSi copyright OSi copyright OSi copyright OSi copyright OSi copyright OSi copyright OSi copyright OSi copyright OSi copyright

KILNAMANAGH UPPER B.
INCHINSQUILLIB T.
FOILACLUG T.
GLENPAUDEEN T.
MOMERAGH T.
OLDCASTLE
KALMORE
MOHER EAST
ARDNACASSANE
DRUMINDA
PARKROE
BROWNRIDGE
MOANVAAN
(E.D. Cappagh)
Cappagh White
KNOCKANE
CAPPAGH
GLASSDRUM
TINNAMANCHY
DRUMMACUNNA
KNOCKANTIBRIEN
CLASHNACRONY
BALLYSHEEDA
BALLYBRACK
GORT
Gortard Wood
BEHY
SHANAKNOCK
PHILIPSTOWN
GREENFIELD
NEWTOWN NORTH
NEWTOWN
ANNYTOWN SOUTH
TORREN DRUMMINACROMY
ROSSBEG
KNOCKROE
MALLYE
CORTARUSH
CARRYDUFF WEST
MAUDEMOT
FARRANAGALLA
GREAT SOUTHERN & WESTERN RAILWAY
CEOSSAYLE
CHADVILLE
LEENANE WEST
LEENANE EAST
BALLYNEALL
CORTEEPDUVANE
BALLINVASA
KNOCKGORMAN
GORTEEN NORTH
GORTNACOOLAGH
REASKAVALLA
SHANDANGAN
GORTEEN-APHOOKA
BALLYRICKANE
CILPATRICK
COOLEAUN
Coolacussane
Barraderry
Knocklos
Cashel Ho.
Cappagh Ch.
Newtown Ch.
Annacurry
St. Bridget's R.C. Church
Post Office & Constab. Barrack
Dundrum
Dundrum Corn Mills
Dundrum Court House
Dundrum Station
Tipperary Station
Cashel Station
Cashel Union School
Carrigeen House
Garryhouse
Ballyrickane Ch.
Hawarden Br.
Bonavon Bridge
Gortnacoolagh Br.
Chadville Br.
Greenfield Br.
Greenfield House
Knocklos Br.
Tipperary Br.
Dundrum Br.
Coolacussane Br.
Cashel Br.
Carrigeen Br.
Garryhouse Br.
Cashel Union & R.D.
Tipperary Union & R.D. No. 1
Kilb. E.
Clonga. Rue
Drumwood T.
Cashel Ur.
Tipperary Ur.
Dundrum Ur.
Dundrum Demesne
Wood
LOWER
CARRIGEEN T.
BRIDGEWOOD T.
KILNAMANAGH UPPER B.
CASHEL UNION & R.D.
CASHEL UPPER
DEMESNE
DRUM
CAUTEN T.
SOLLOG. HODBEG T.
CLANWILLIAM W.
MOATQUARTER T.
CLANWILLIAM B.
GOLDEN GARDEN T.
COOLACUSSANE T.
Cautem Br.
Surveyed in 1840. Revised in 1903.
CHARACTERISTICS AND SYMBOLS
County
Barony
Parish
Townland
Municipal Ward
Contours
Trigonometrical Station
Antiquities (Site of)
For other information see Characteristic Sheet.
The Representation on this Map of a Road, Track, or Footpath, is no evidence of the existence of a right of way.
O.P.W. ARCHAEOLOGICAL SURVEY OF IRELAND
Sites & Monuments Record — Archaeological Constraint Map
The areas outlined on this map are designed to give the approximate location of archaeological sites and monuments. They are not to be taken as indicating their precise extent or boundaries on the ground.
Date/Edition of map: 1905
Date of SMR detail: NOVEMBER 1997
0 1 km
0 1 mile

| O.P.W. ARCHAEOLOGICAL SURVEY OF IRELAND | Sites & Monuments Record —Archaeological Constraint Map | Date/Edition of map: 1905 |
|---|---|---|
| | The areas outlined on this map are designed to give the approximate location of archaeological sites and monuments. They are not to be taken as indicating their precise extent or boundaries on the ground. | Date of SMR detail: NOVEMBER 1997 |

0 1 km

0 1 mile

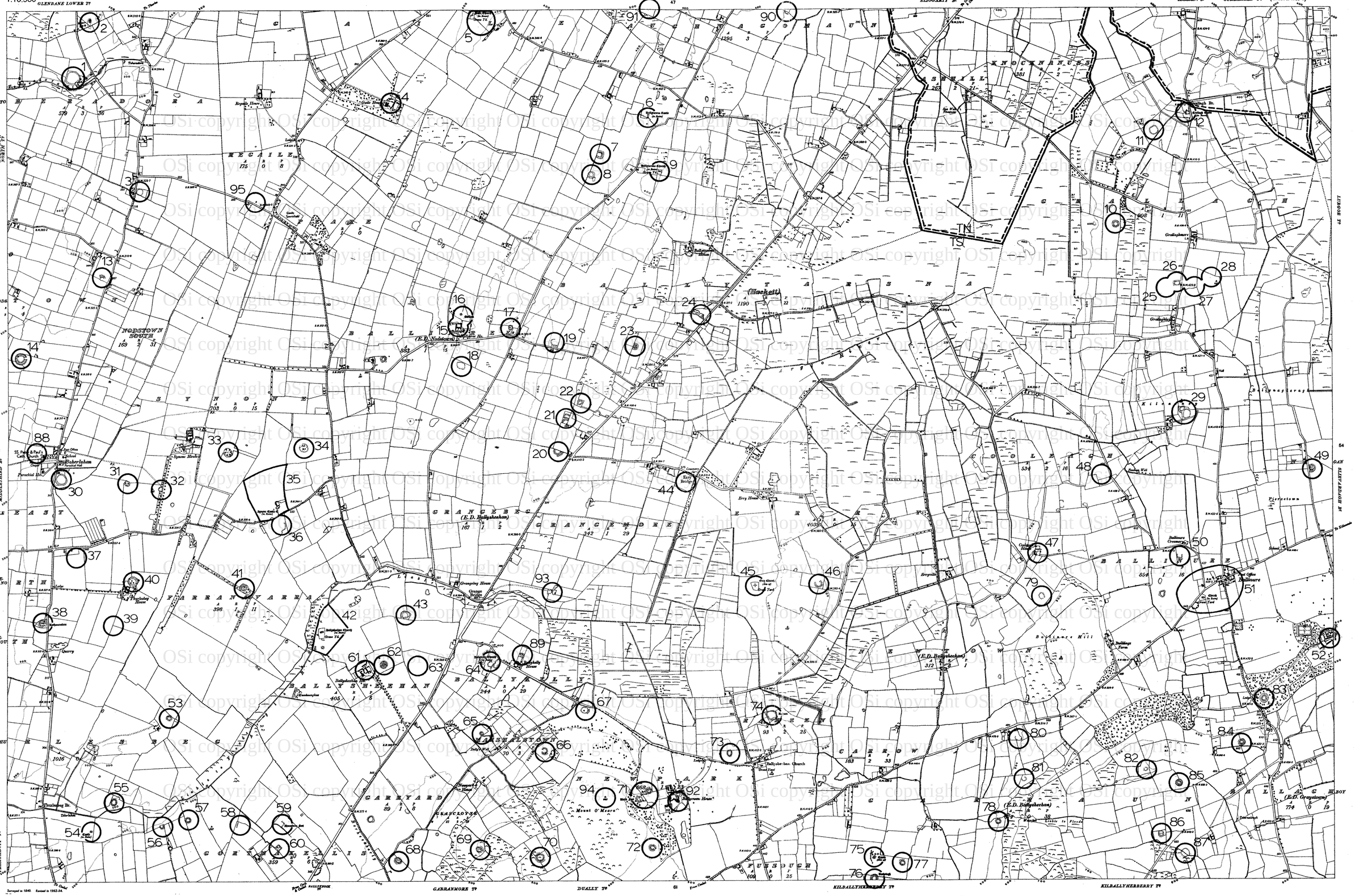
GLENBANE LOWER TY
ELIOGARTY W
CUREAHEEN TY
TO BEREADOGA
NODSTOWN SOUTH
SYNOPE
BALLINTAGARTA
KNOCKNANUSS
SHILL
GRANGEBEG
GRANGEMORE
FARRANYARRA
BALLYSHEEHAN
BALLYKELLY
CARRYARD
GORTNAKELLIS
BALLIWURE
CARROW
NEWFARK
KILBALLYHERBERRY TY
GARRANMORE TY
DUALLY TY
Mount O'Moore
Ballybacheen Church
Ballybacheen House
Ballyshelly House
Grangebeg House
Grangemore House
Ballyshelly Cross
Ballywure Church
Ballywure Hill
Ballywure Cross
Ballywure Post Office
Ballybacheen Post Office
Ballybacheen Cross
Ballybacheen Church
Ballybacheen Hill

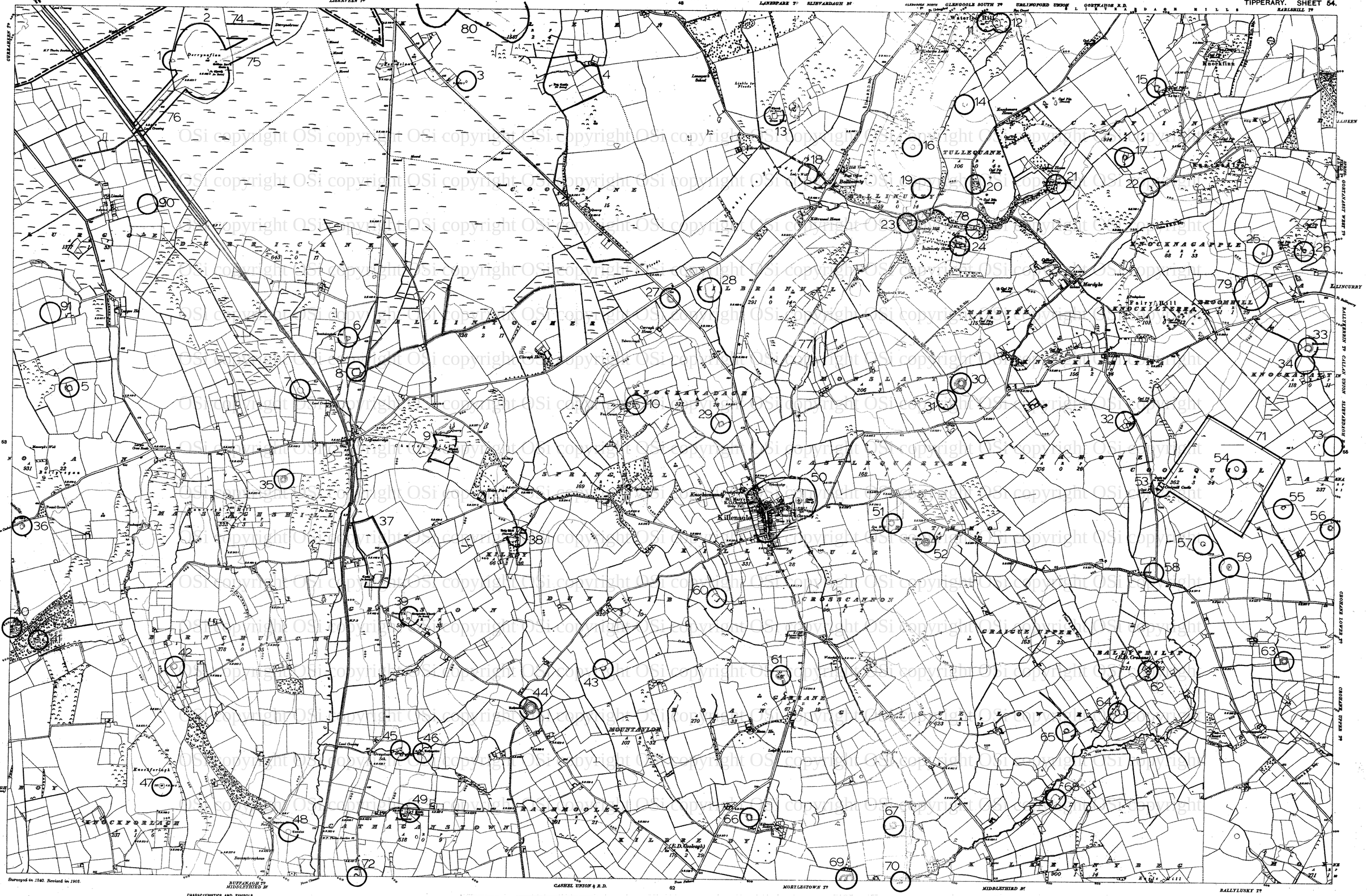
THURLES UNION & R.D.
ELIOGARTY BY
LISKEVEEN TY
LANESPARK TY
SLIEVARDAGH BY
GLENGOOLE NORTH
GLENGOOLE SOUTH TY
URLIMFORD UNION
GORTNAMOR R.D.
KARLSKILL TY
GORTNAHEE TY
LISHEEN
ELLINCURRY
BALLYBRIEN TY CALLAN UNION
SLIEVARDAGH BY
GREGSTOWN TY
BALLAGH (E.D. Graigue)
BUFFANAGH TY
MIDDLETHIRD BY
CASHEL UNION & R.D.
62
MORTLESTOWN TY
MIDDLETHIRD BY
BALLYLUSKY TY
Killenaule
Knockfinn
TULLEQUANE
KNOCKNAGAPPLE
BROOMHILL
KNOCKILTESHA
KNOCKANSTIN
MARDYKE
Mardyke
Fairy Hill
KNOCKAYADAGH
MONSLAT
CASTLEQUARTER
KILNAMONE
COOLQUOLTAN
CROSSCANNON
GRAIGUE UPPER
BALLYPHILIP
(Ed. Graigue)
GRAIGUE LOWER
KILLEANY BEG
KILLEANY
KILLEANY
(E.D. Coolagh)
MOUNTANLOE
RATHMOOLEY
KNOCKFORLAGH
Knockforlagh
CATHACANSTOWN
BENCHUCHM
DUNGUIBE
SPRINGHILL
MASSEYSHILL
BALLINAGOGHER
AUGHGEDERE
COOLDINE
Derrynafion
Ballinaty
Kilbrannel House
Ballinaty House
Waterloo
Knockanagappleboy
Knockanstin
Knockfinn
Knockfinn Lodge
Knockanagappleboy
Knockanstin
Knockfinn Cross
Knockfinn Cross Roads
Knockfinn Lodge
Knockanstin
Knockanstin Cross
Knockanstin Cross Roads
Knockanstin Lodge
Knockanstin Lodge
Knockanstin Cross
Knockanstin Cross Roads

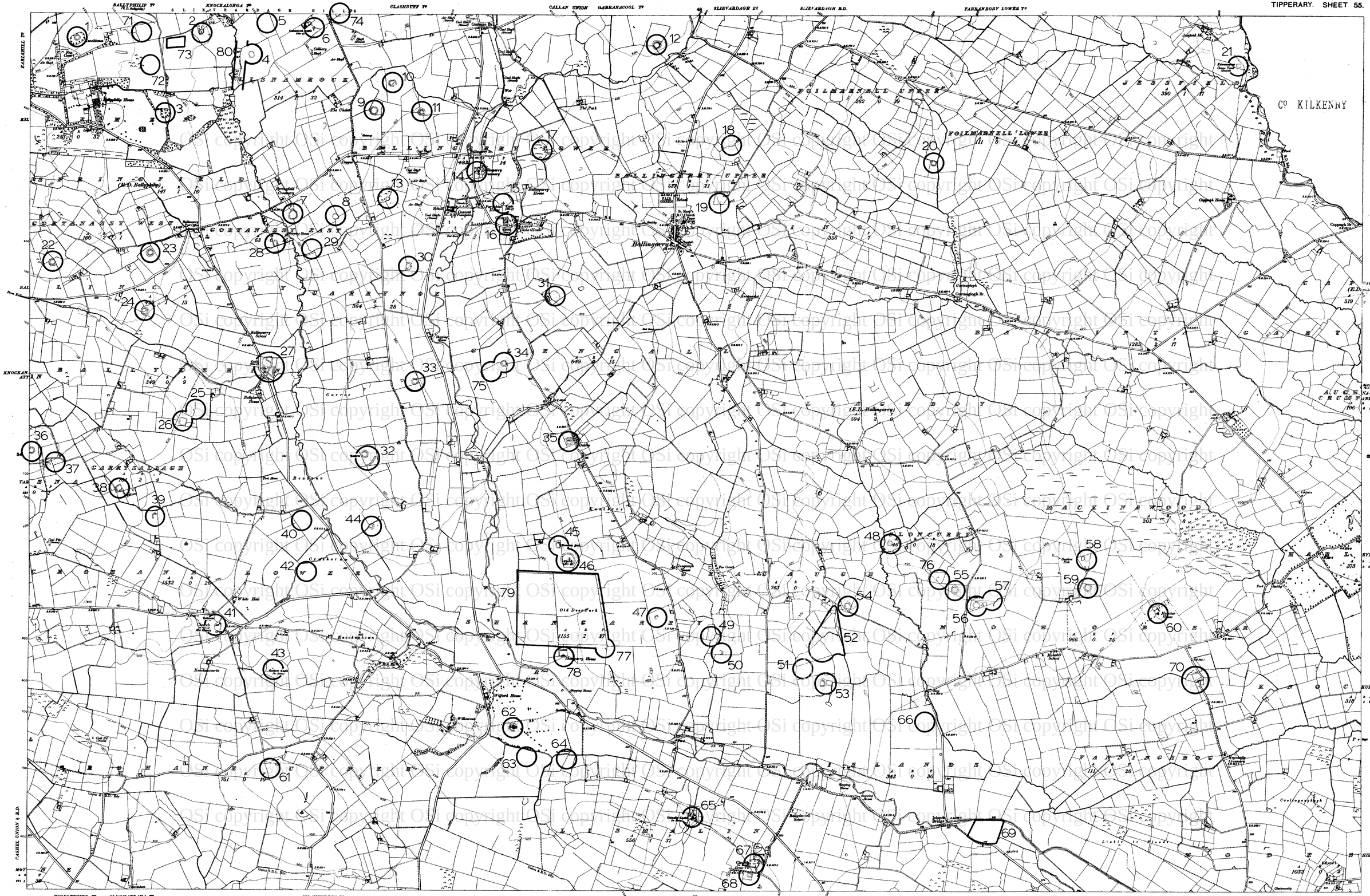


Surveyed in 1840-41 Revised in 1903.

CHARACTERISTICS AND SYMBOLS

| | | |
|---|---|---|
| County | Townland | Trigonometrical Station |
| Barony | Municipal Ward | Arbitrary Sta. of | Lat. |
| Parish | Contours | For other information see Characteristic Sheet. |

Representation on this Map of a Road, Track, or Footpath, is no evidence of the existence of a right of way.

| O.P.W. ARCHAEOLOGICAL SURVEY OF IRELAND | Sites & Monuments Record — Archaeological Constraint Map | Date/Edition of map: 1906 |
|---|---|---|
| | The areas outlined on this map are designed to give the approximate location of archaeological sites and monuments. They are not to be taken as indicating their precise extent or boundaries on the ground. | Date of SMR detail: NOVEMBER 1997 |

0 1 km

0 1 mile

OSi copyright

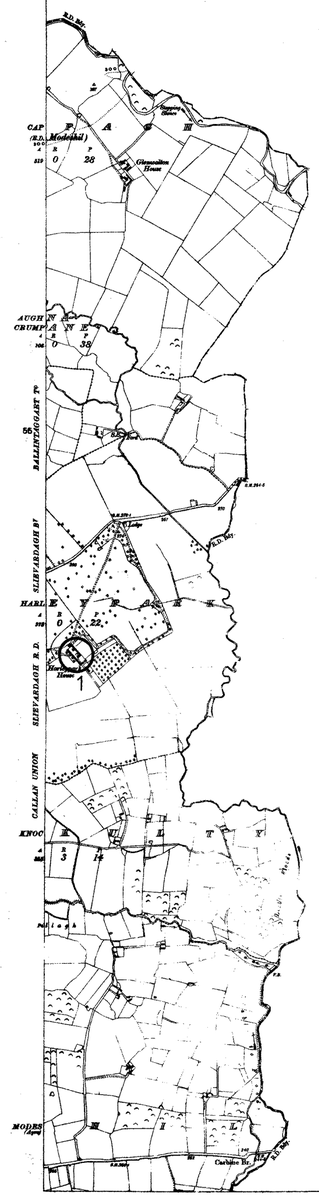


Surveyed in 1840. Revised in 1903.

K I L K E N N Y

OSi copyright OSi copyright OSi copyright OSi copyright OSi copyright OSi copyright OSi copyright OSi copyright OSi copyright OSi copyright OSi copyright

CHARACTERISTICS AND SYMBOLS

| | | | |
|---|---|---|---|
| County | Townland | Trigonometrical Station | |
| Barony | Municipal Wards | Antiquities Site of A | Feet |
| Parish | Contours | For other information, see Characteristic Sheet | |

The Representation on this Map of a Road, Track, or Footpath, is no evidence of the existence of a right of way.

| O.P.W. ARCHAEOLOGICAL SURVEY OF IRELAND | Sites & Monuments Record — Archaeological Constraint Map | Date/Edition of map: 1906 |
|---|---|---|
| | The areas outlined on this map are designed to give the approximate location of archaeological sites and monuments. They are not to be taken as indicating their precise extent or boundaries on the ground. | Date of SMR detail: NOVEMBER 1997 |

0 — 1 km

0 — 1 mile

OSi copyright OSi copyright OSi copyright OSi copyright OSi copyright OSi copyright OSi copyright OSi copyright OSi copyright OSi copyright

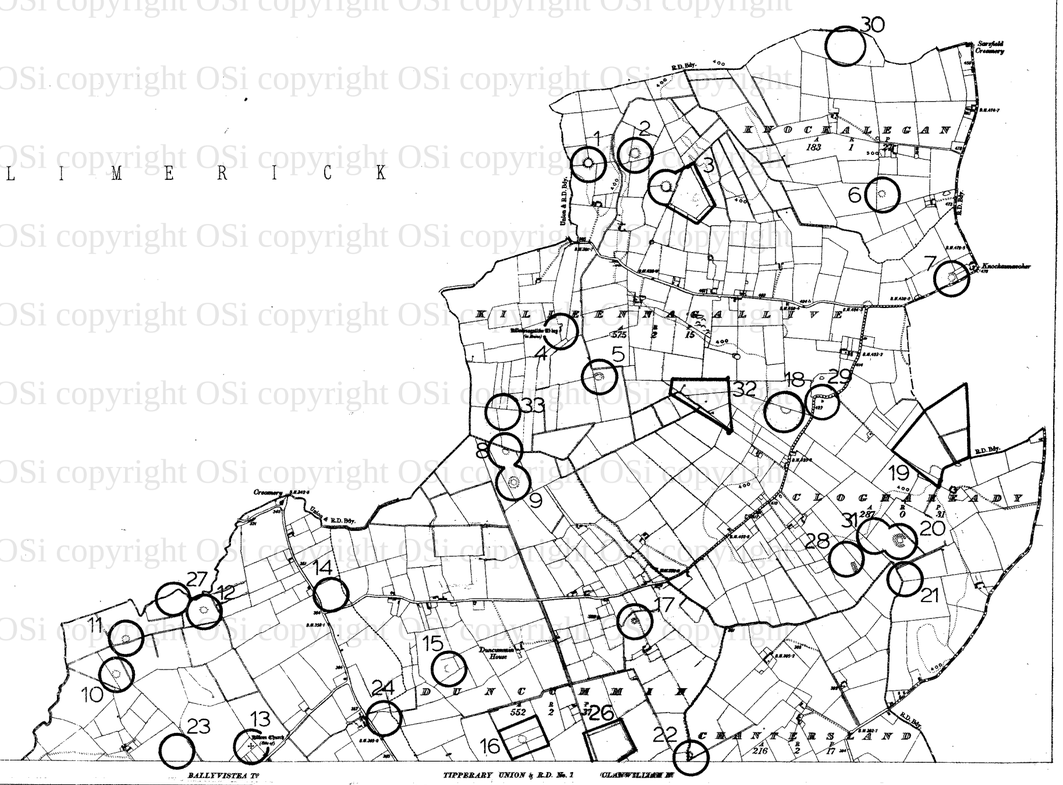


Surveyed in 1840. Revised in 1904

CHARACTERISTICS AND SYMBOLS

| | | |
|---|---|---|
| County | Townland | Trigonometrical Station |
| Barony | Municipal Wards | Antiquities (Site of) |
| Parish | Contours 200 | For other information see Characteristic Sheet. |

The Representation on this Map of a Road, Track, or Footpath, is no evidence of the existence of a right of way.

| O.P.W. ARCHAEOLOGICAL SURVEY OF IRELAND | Sites & Monuments Record —Archaeological Constraint Map | Date/Edition of map: 1906 |
|---|---|---|
| | The areas outlined on this map are designed to give the approximate location of archaeological sites and monuments. They are not to be taken as indicating their precise extent or boundaries on the ground. | Date of SMR detail: NOVEMBER 1997 |

0 1 km

0 1 mile

OSi copyright OSi copyright OSi copyright OSi copyright OSi copyright OSi copyright OSi copyright OSi copyright OSi copyright OSi copyright

CHARACTERISTICS AND SYMBOLS

| | | |
|---|---|---|
| County | Ward (when not coincident with other boundaries) | Antiquities (See at-las) Fort |
| Barony | County Borough, Borough, Urban } Boundary described | Trigonometrical Station △ |
| Parish (in Co. Bors., Bors. & U.D. only) | District & Town | Electricity Transmission Lines |
| Townland | When not coincident with other Boundaries | Contours |

The representation on this Map of a Road, Track, or Footpath, is not evidence of the existence of a right of way.
For other symbols see Table of Characteristics: 1:10,560 scale.

| O.P.W. ARCHAEOLOGICAL SURVEY OF IRELAND | Sites & Monuments Record — Archaeological Constraint Map | Date/Edition of map: 1906 |
|---|---|---|
| | The areas outlined on this map are designed to give the approximate location of archaeological sites and monuments. They are not to be taken as indicating their precise extent or boundaries on the ground. | Date of SMR detail: NOVEMBER 1997 |

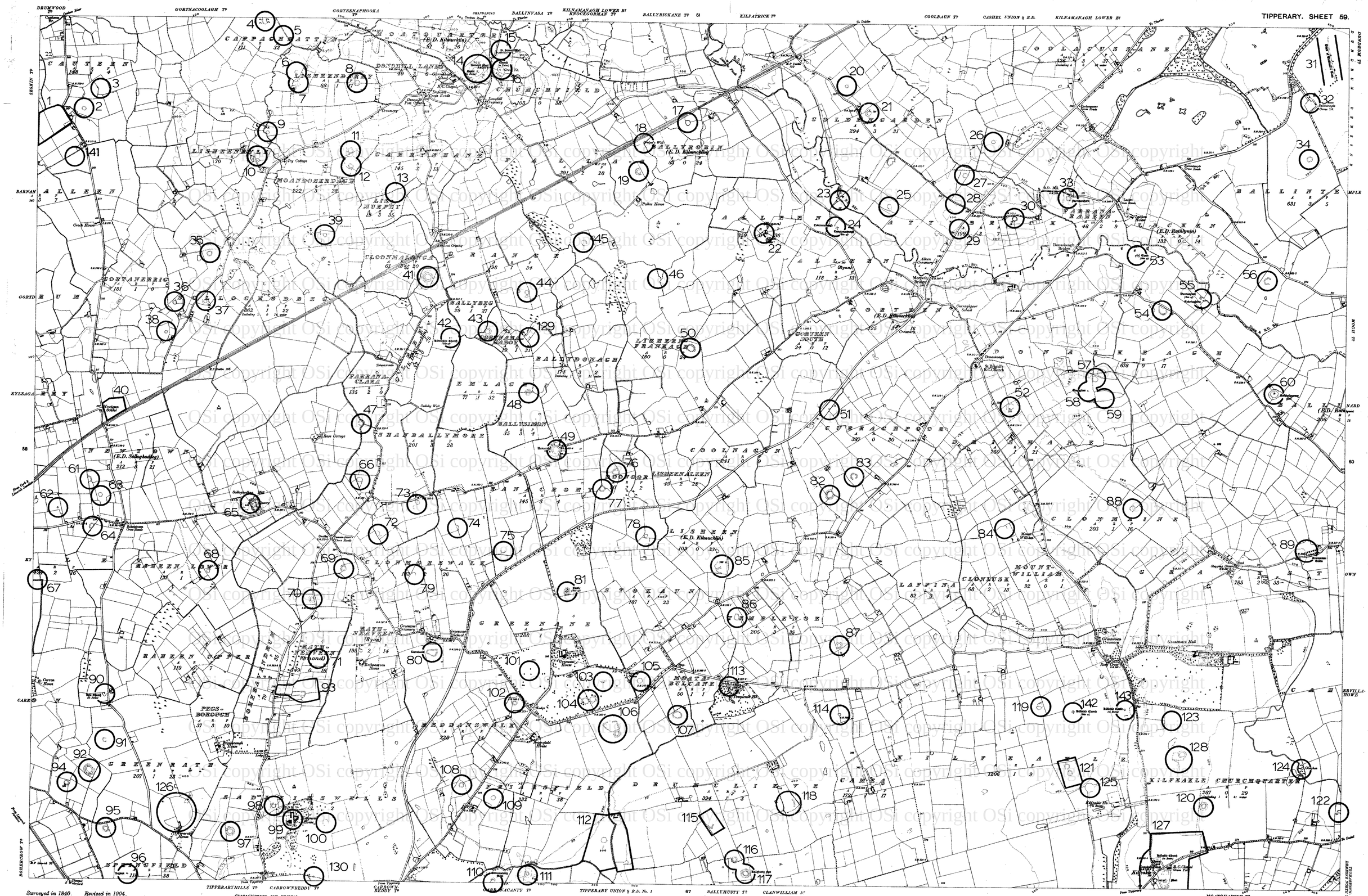
TIPPERARY. SHEET 59.
DRUMWOOD TP
GORTNACOOLAGH TP
GORTENAPHOOKA
BALLINVASA TP
KILNAMANAGH LOWER BY
KNOCKGORMAN TP
BALLYRICKANE TP
KILPATRICK TP
COOLBAUN TP
CASHEL UNION & R.D.
KILNAMANAGH LOWER BY
CAPPAGHBATTIN
DONDHILL LANDS
CHURCHFIELD
LISHEENDERRY
LISHEEN
GARRYSHANE
BALLYROBIN
(E.D. Kilmucklin)
MOANDOHERDAGH
LISHEEN MURRAY
CLOONMALONGA
BALLYBEG
BALLYDONAGH
LISHEEN FRANKAGH
FARRANA-CLARA
EMLAG
BALLYSIMON
SHANBALLYMORE
NEWTOWN
(E.D. Sollyhoddy)
RANCROHY
BODYOOR
LISHEENALEEN
LISHEEN
(E.D. Kilmucklin)
CLONMEREWALK
STOKAUN
GREENANE
RATH NEVEN (Hyn)
RATH NEVEN (Second)
RAHEEN LOWER
RAHEEN UPPER
PEGS-BOROUGH
BOHERANDUN
MOATA-BULLANE
REDDANSWALK
GREENRATH
SADDLESWELLS
SPRINGFIELD
DRUMCLIFFE
CAMA
KILFEAKLE
KILFEAKLE CHURCHQUARTER
CURRAGHPOOR
COOLNAGUN
COLDEN GARDEN
CODLAUSSANE
ALLEEN
ATTERKAN
FARRANHAREN
BALLINTE
CORTEEN
(E.D. Kilmucklin)
CORTEEN SOUTH
DONASKEAGH
CLONMAINE
MOUNT-WILLIAM
CLONLUSK
LAFFINA
TEMPLENOE
GRANAGH
BALLINARD
(E.D. Rathlynin)
CAUTEEN
GORTDRUM
GORTANERIG
CLOGHBEG
KYLEAGH
BARNANALLEEN
SESKIN TP
BOHERCHOW TP
TIPPERARYHILLS TP
CARBOWNEDDY TP
CARROWREDDY TP
GORTACANTY TP
TIPPERARY UNION & R.D. No. 1
BALLYHUSTY TP
CLANWILLIAM BY
MOATQUARTER TP
(E.D. Kilfeakle)
DUNKERRIN TP
KILNAMANAGH UPPER BY
KILNAMANAGH LOWER BY
Surveyed in 1840. Revised in 1904.
CHARACTERISTICS AND SYMBOLS
County
Barony
Parish (in Co. Boro., Boro. & U.D. only)
Townland
Ward (when not coincident with other boundaries)
County Borough, Borough, Urban
Boundary described
District & Town
When not coincident with other Boundaries
Antiquities (See ut-fr)
Trigonometrical Station
Electricity Transmission Lines
Contours
The representation on this Map of a Road, Track, or Footpath, is not evidence of the existence of a right of way.
For other symbols see Table of Characteristics: 1:10,560 scale.
O.P.W. ARCHAEOLOGICAL SURVEY OF IRELAND
Sites & Monuments Record —Archaeological Constraint Map
The areas outlined on this map are designed to give the approximate location of archaeological sites and monuments. They are not to be taken as indicating their precise extent or boundaries on the ground.
Date/Edition of map: 1904
Date of SMR detail: NOVEMBER 1997
0 1 km
0 1 mile

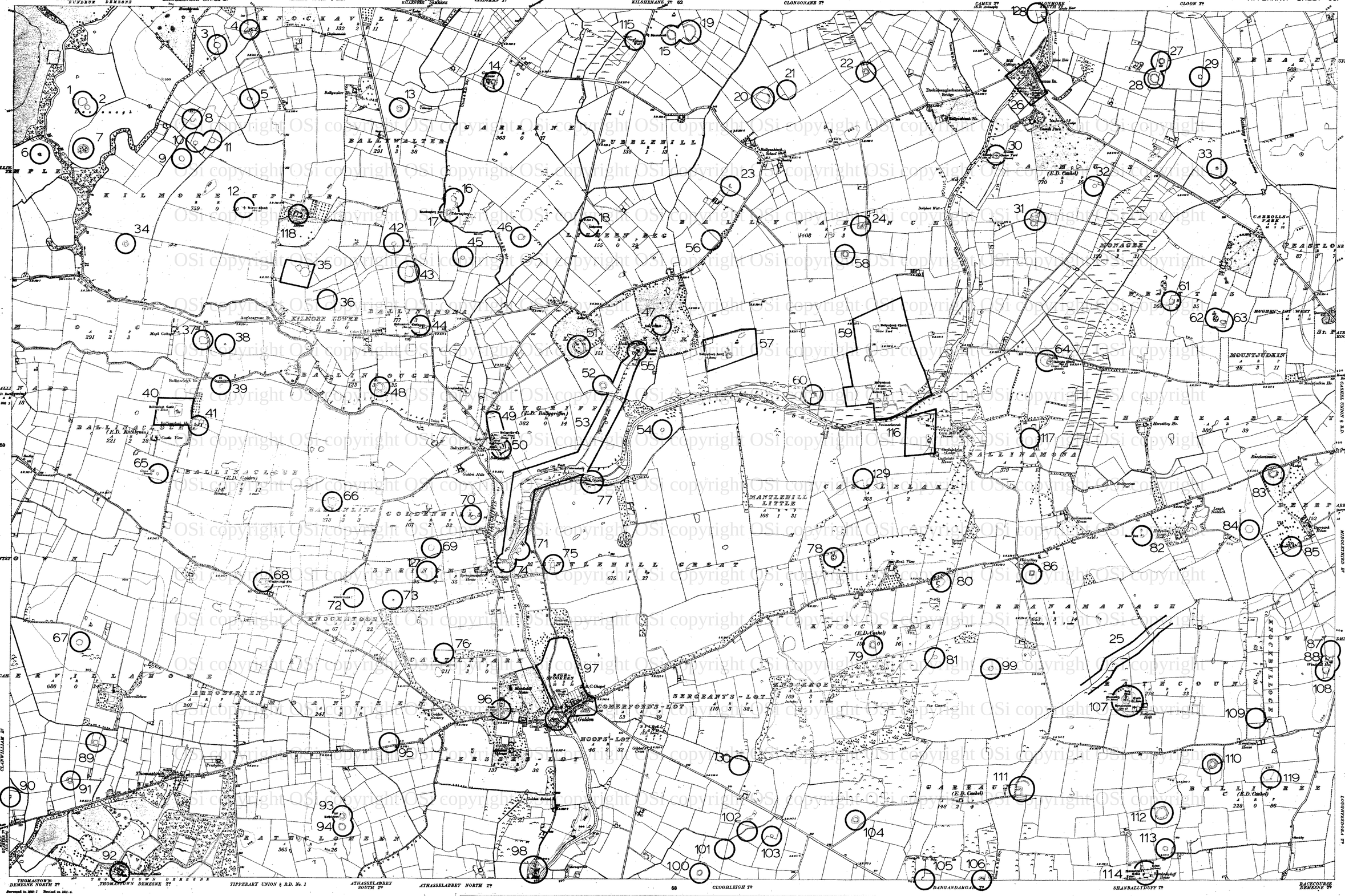
DUNDRUM T?
KILNAMANAGH LOWER B?
CASHEL UNION & R.D.
KILLENURE T?
LISLORAN T?
KILSHENANE T? 62
CLONGONANE T?
CAMUS T?
CLOON T?
KNOCKAVILLA
BALLYWALTER
CARRANE
PUBBLEHILL
FREAGH BUFF
KILMDRE UPPER
LISCLEEN BEG
BALLYNAMONA
MONAGEE
CASTLEFARM
KILMDRE LOWER
BALLINAMONA
BALLINACLOGH
BALLINACLOGHE
GOLDENHILL
SPRINGMOUNT
MANTLEHILL GREAT
MANTLEHILL LITTLE
CASTLELAKE
FARRANAMANAGE
KNOCKATODDER
CASTLEFARM
ARDDBREEN
DANTEEN
SERGEANT'S-LOT
COMERFORD'S-LOT
HOOPS'-LOT
PERSSE'S-LOT
KNOCKROE
RATHCOUN
BALLIREE
GARRAUN
MOUNTJUDKIN
HUGHES'-LOT WEST
CASROLLS PARK
EASTLONE
ST. PATRICKS ROCK
Golden
Golden Hills
Golden Abbey
Golden Bridge
Golden Mills
Golden Station
Golden Cross
Golden Hill
Golden Lodge
Golden Vale
Golden Grove
Golden Valley
Golden Road
Golden Cross Cross Roads
Golden Cross Cross Roads Ch.
Golden Cross Cross Roads Ch. Ruins
Golden Cross Cross Roads Ch. Yard
Golden Cross Cross Roads Ch. Yard Cross
Golden Cross Cross Roads Ch. Yard Cross Base
Golden Cross Cross Roads Ch. Yard Cross Base Ruins
Golden Cross Cross Roads Ch. Yard Cross Base Ruins Ch.
Golden Cross Cross Roads Ch. Yard Cross Base Ruins Ch. Ruins
Golden Cross Cross Roads Ch. Yard Cross Base Ruins Ch. Ruins Ch.
Golden Cross Cross Roads Ch. Yard Cross Base Ruins Ch. Ruins Ch. Ruins
Golden Cross Cross Roads Ch. Yard Cross Base Ruins Ch. Ruins Ch. Ruins Ch.
Golden Cross Cross Roads Ch. Yard Cross Base Ruins Ch. Ruins Ch. Ruins Ch. Ruins
Golden Cross Cross Roads Ch. Yard Cross Base Ruins Ch. Ruins Ch. Ruins Ch. Ruins Ch.
Golden Cross Cross Roads Ch. Yard Cross Base Ruins Ch. Ruins Ch. Ruins Ch. Ruins Ch. Ruins
Golden Cross Cross Roads Ch. Yard Cross Base Ruins Ch. Ruins Ch. Ruins Ch. Ruins Ch. Ruins Ch.
Golden Cross Cross Roads Ch. Yard Cross Base Ruins Ch. Ruins Ch. Ruins Ch. Ruins Ch. Ruins Ch. Ruins
Golden Cross Cross Roads Ch. Yard Cross Base Ruins Ch. Ruins Ch. Ruins Ch. Ruins Ch. Ruins Ch. Ruins Ch.
Golden Cross Cross Roads Ch. Yard Cross Base Ruins Ch. Ruins Ch. Ruins Ch. Ruins Ch. Ruins Ch. Ruins Ch. Ruins
Golden Cross Cross Roads Ch. Yard Cross Base Ruins Ch. Ruins Ch. Ruins Ch. Ruins Ch. Ruins Ch. Ruins Ch. Ruins Ch.
Golden Cross Cross Roads Ch. Yard Cross Base Ruins Ch. Ruins Ch. Ruins Ch. Ruins Ch. Ruins Ch. Ruins Ch. Ruins Ch. Ruins
Golden Cross Cross Roads Ch. Yard Cross Base Ruins Ch. Ruins Ch. Ruins Ch. Ruins Ch. Ruins Ch. Ruins Ch. Ruins Ch. Ruins Ch.
Golden Cross Cross Roads Ch. Yard Cross Base Ruins Ch. Ruins Ch. Ruins Ch. Ruins Ch. Ruins Ch. Ruins Ch. Ruins Ch. Ruins Ch. Ruins
Golden Cross Cross Roads Ch. Yard Cross Base Ruins Ch. Ruins Ch. Ruins Ch. Ruins Ch. Ruins Ch. Ruins Ch. Ruins Ch. Ruins Ch. Ruins Ch.
Golden Cross Cross Roads Ch. Yard Cross Base Ruins Ch. Ruins Ch. Ruins Ch. Ruins Ch. Ruins Ch. Ruins Ch. Ruins Ch. Ruins Ch. Ruins Ch. Ruins
Golden Cross Cross Roads Ch. Yard Cross Base Ruins Ch. Ruins Ch. Ruins Ch. Ruins Ch. Ruins Ch. Ruins Ch. Ruins Ch. Ruins Ch. Ruins Ch. Ruins Ch.
Golden Cross Cross Roads Ch. Yard Cross Base Ruins Ch. Ruins Ch. Ruins Ch. Ruins Ch. Ruins Ch. Ruins Ch. Ruins Ch. Ruins Ch. Ruins Ch. Ruins Ch. Ruins
Golden Cross Cross Roads Ch. Yard Cross Base Ruins Ch. Ruins Ch. Ruins Ch. Ruins Ch. Ruins Ch. Ruins Ch. Ruins Ch. Ruins Ch. Ruins Ch. Ruins Ch. Ruins Ch.
Golden Cross Cross Roads Ch. Yard Cross Base Ruins Ch. Ruins Ch. Ruins Ch. Ruins Ch. Ruins Ch. Ruins Ch. Ruins Ch. Ruins Ch. Ruins Ch. Ruins Ch. Ruins Ch. Ruins

1:10,560

# CASHEL

TIPPERARY SHEET 61.
(Revision of 1952 & '54)

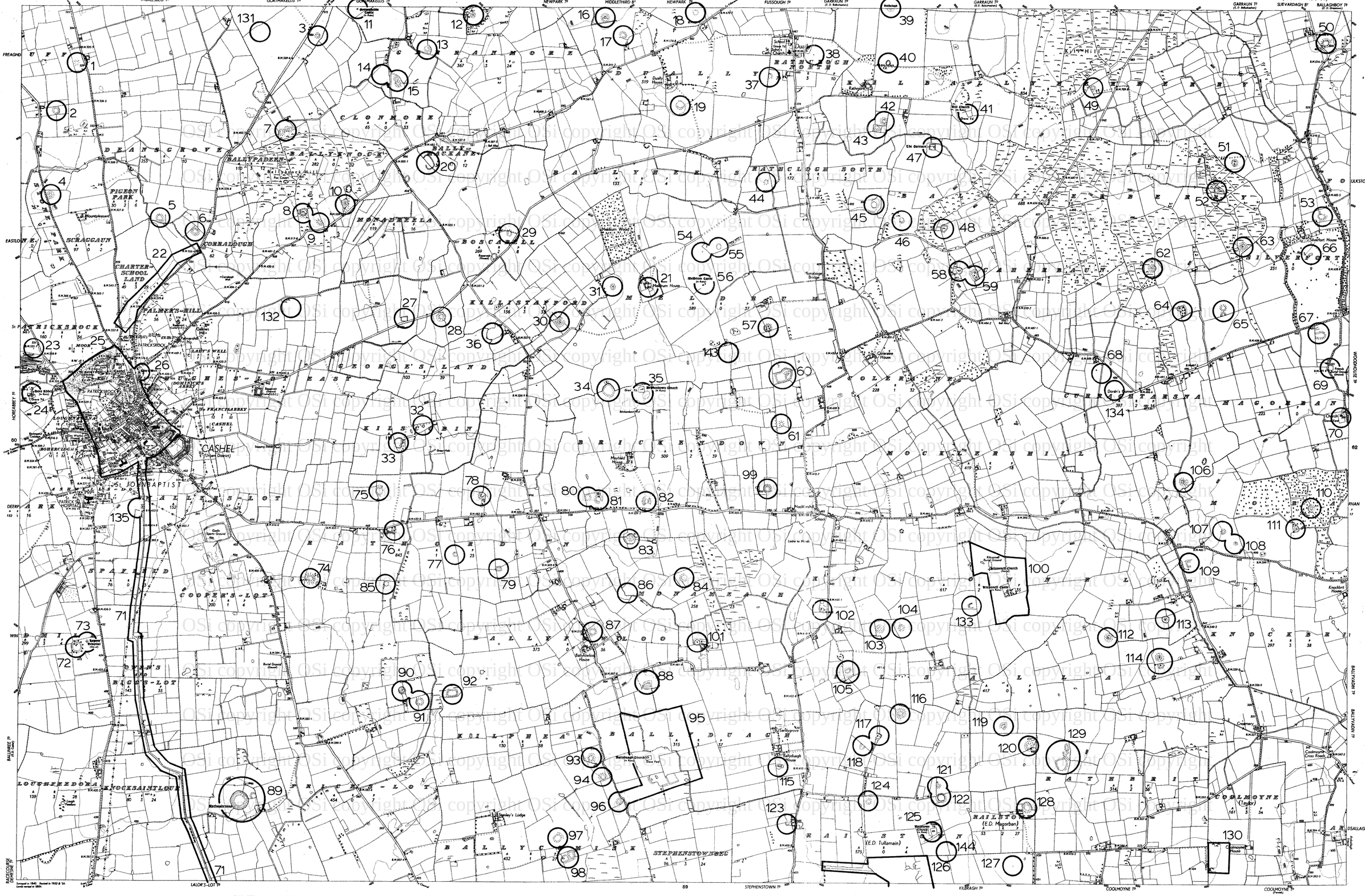
THURLESBEG TP
GORTMAKELLIS TP
NEWPARK TP
MIDDLETHIRD BT
FUSSOUGH TP
GARRAUN TP
SLIEVADAGH BT
BALLAGHBOY TP
FREAGHMORE TP
EASTLONE TP
HORSEBREY TP
BALLYNEE TP
BALLYSAGGART TP
BALLYSAGGART TP
BALLYNAMONA TP
BALLYNAMONA TP
BALLYNAMONA

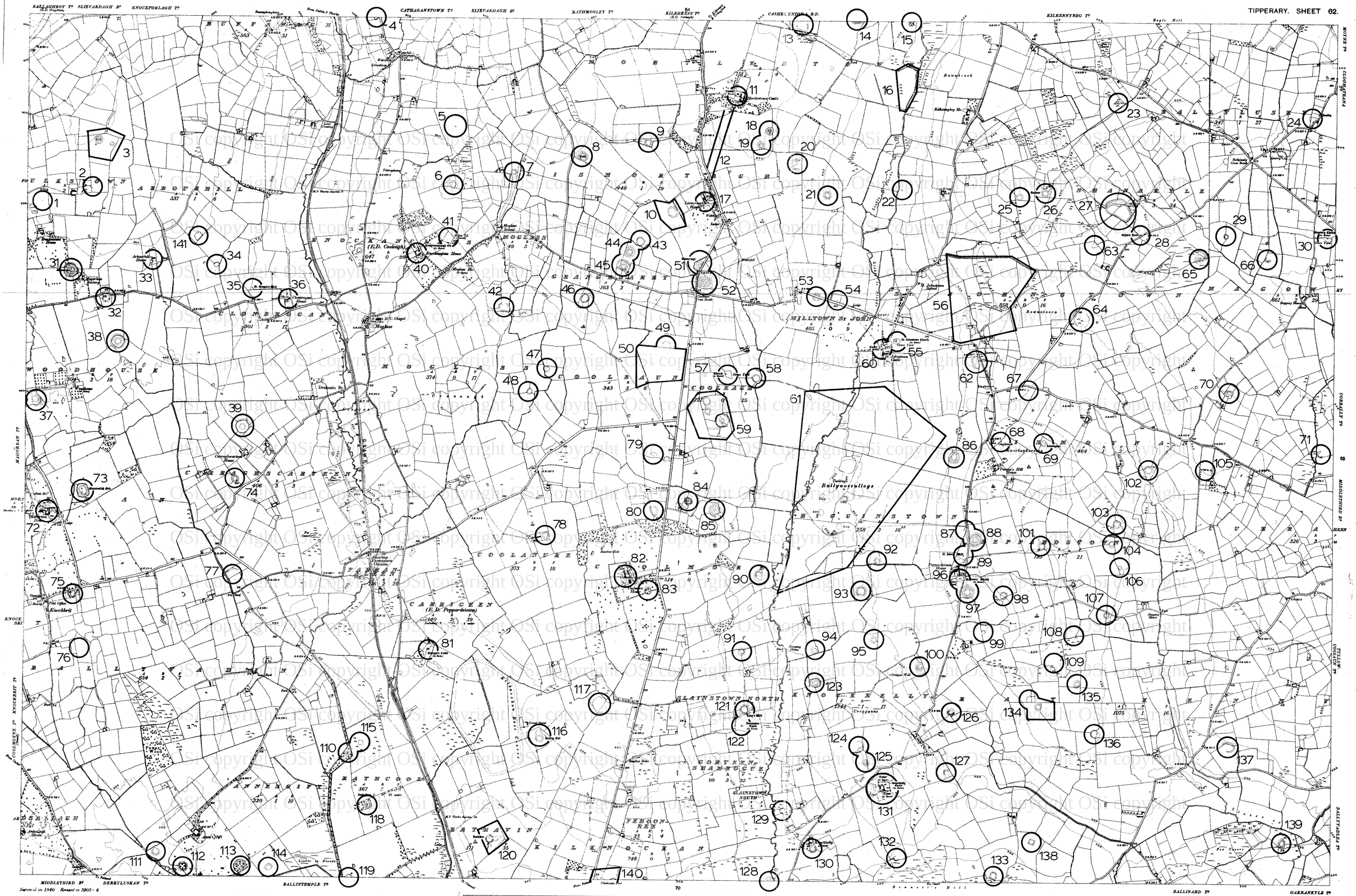
BALLAGHBOY Tᵒ
SLIEVARDAGH Bᵒ
KNOCKFORLAGE Tᵒ
CATHAGANSTOWN Tᵒ
SLIEVARDAGH Bᵒ
RATHMOGLEY Tᵒ
KILBREEDY Tᵒ
CASHEL UNION R.D.
KILKENNYBEG Tᵒ
BUFFIN
MOHILLEST
BALLYLUSK
FOULKSTOWN ABBOTSHILL
KNOCKANCRAS
MOGLASS
SMATTAGH
SMANAKYLE
CULDERRUGAN
GRANGEMARRY
MILLTOWN St JOHN
TOWNSTOWNMAGOWRY
WOODHOUSE
MOGLASSCOOLBEAN
COOLEACH
CUMBERSCARTEEN
HOGGANSTOWN
EPPERSTOWN
URRAHEEN
COOLANURE
COLMORE
FARRAN
CAREEGEEN
(E.D. Peppardstown)
BALLYADAM
SLAINSTOWN NORTH
KNOCKELLY
FORTEEN
SHAMROGUE
SLAINSTOWN SOUTH
FEHOON REE
RATHCOOL
ANNESTIF
RATHAVIN
KILKENDICKAN
ARDSALLAGH
Ballynacullage
Rowanstown
Knockbrit
Knockbrit Ho.
Kilkennybeg Ho.
Eagle Hill
Rowanstown
Knockbrit Ho.
Knockbrit Ho.
Knockbrit Ho.

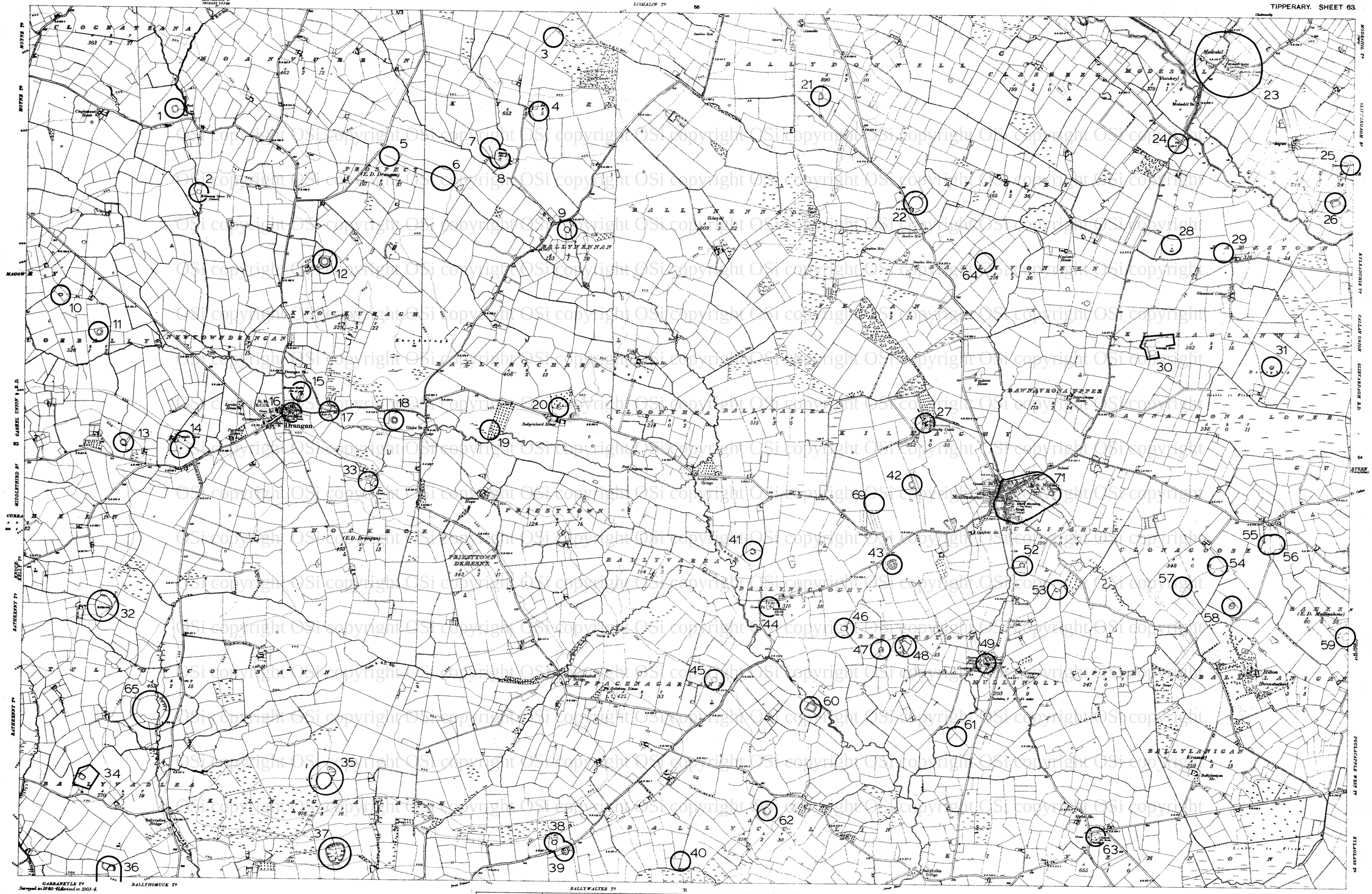
Drangan
Mullinahone
Ballyhomuck Tn
Garrankyle Tn
Ballywalter Tn
Pollagh Tn
Surveyed in 1840-41 Revised in 1903-4.
CHARACTERISTICS AND SYMBOLS
County
Barony
Parish
Townland
Municipal Wards
Contours
Trigonometrical Station
Antiquities (Site of)
For other information see Characteristic Sheet
The Representation on this Map of a Road, Track, or Footpath, is no evidence of the existence of a right of way.
O.P.W. ARCHAEOLOGICAL SURVEY OF IRELAND
Sites & Monuments Record —Archaeological Constraint Map
The areas outlined on this map are designed to give the approximate location of archaeological sites and monuments. They are not to be taken as indicating their precise extent or boundaries on the ground.
Date/Edition of map: 1906
Date of SMR detail: NOVEMBER 1997
0 1 km
0 1 mile

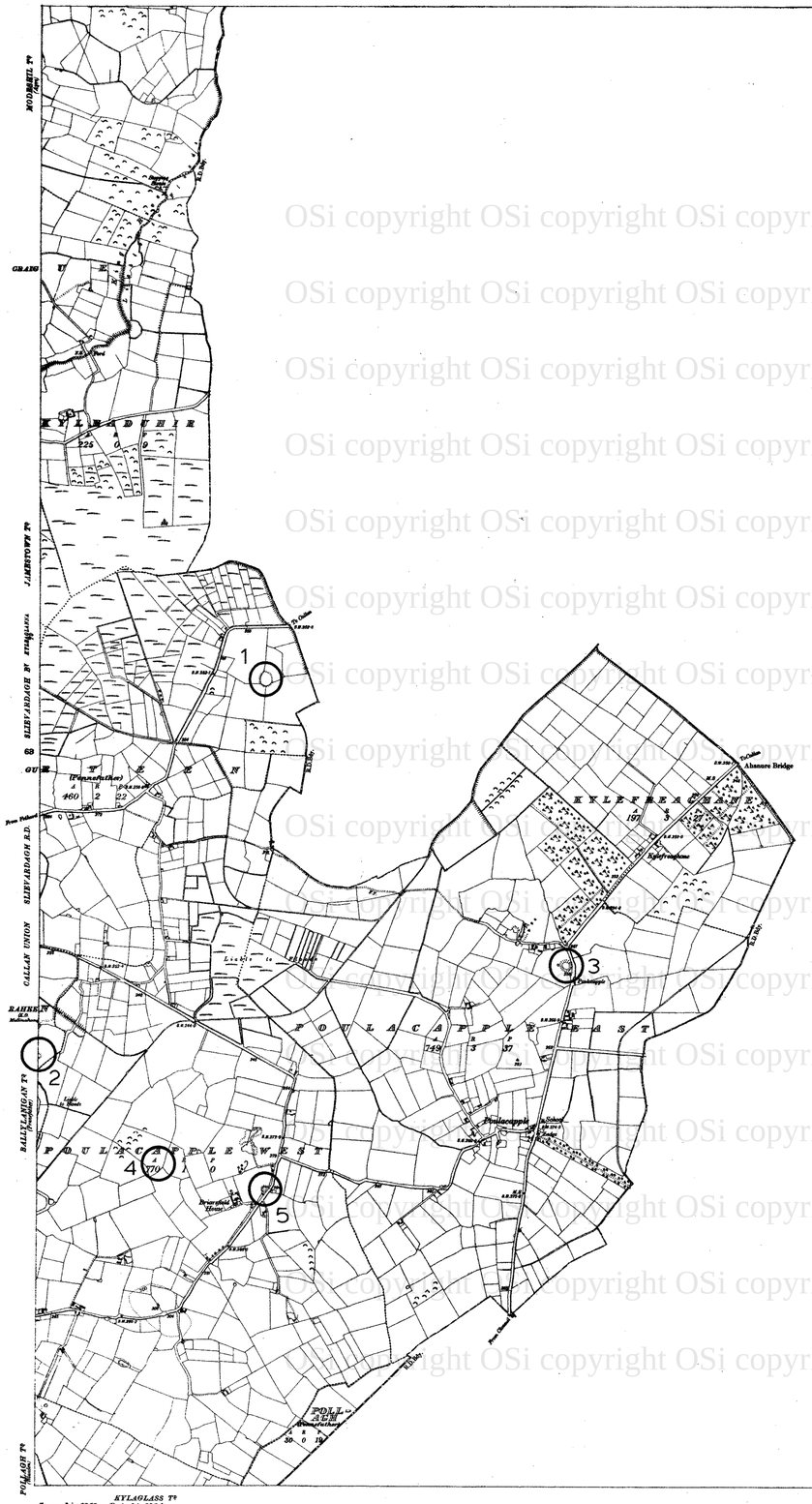
KILLADUHIR
225
GRANGE UNION
KILLEADUHIR
KYLEFREAGHANE
Abanore Bridge
Kylefreaghane
Dunlaoghaire
POULCAPPLE EAST
749
37
Poulcapple
School
POULCAPPLE WEST
770
Poulcapple House
POULLAGH
460
2
22
Ferrybank (Ruins)
Ferry
Ferry Cottage
Ferry Pier
Ferry Quay
Ferry Slip
Ferry Stone
Ferry Tree
Ferry Well
Ferry Wood
Ferry Yard
Ferry Ford
Ferry House
Ferry Lane
Ferry Road
Ferry Bridge
Ferry Boat
Ferry Point
Ferry Creek
Ferry Island
Ferry Meadow
Ferry Field
Ferry Hill
Ferry Gate
Ferry Stile
Ferry Path
Ferry Track
Ferry Cross
Ferry Pond
Ferry Mill
Ferry Weir
Ferry Dam
Ferry Sluice
Ferry Channel
Ferry Bank
Ferry Shore
Ferry Landing

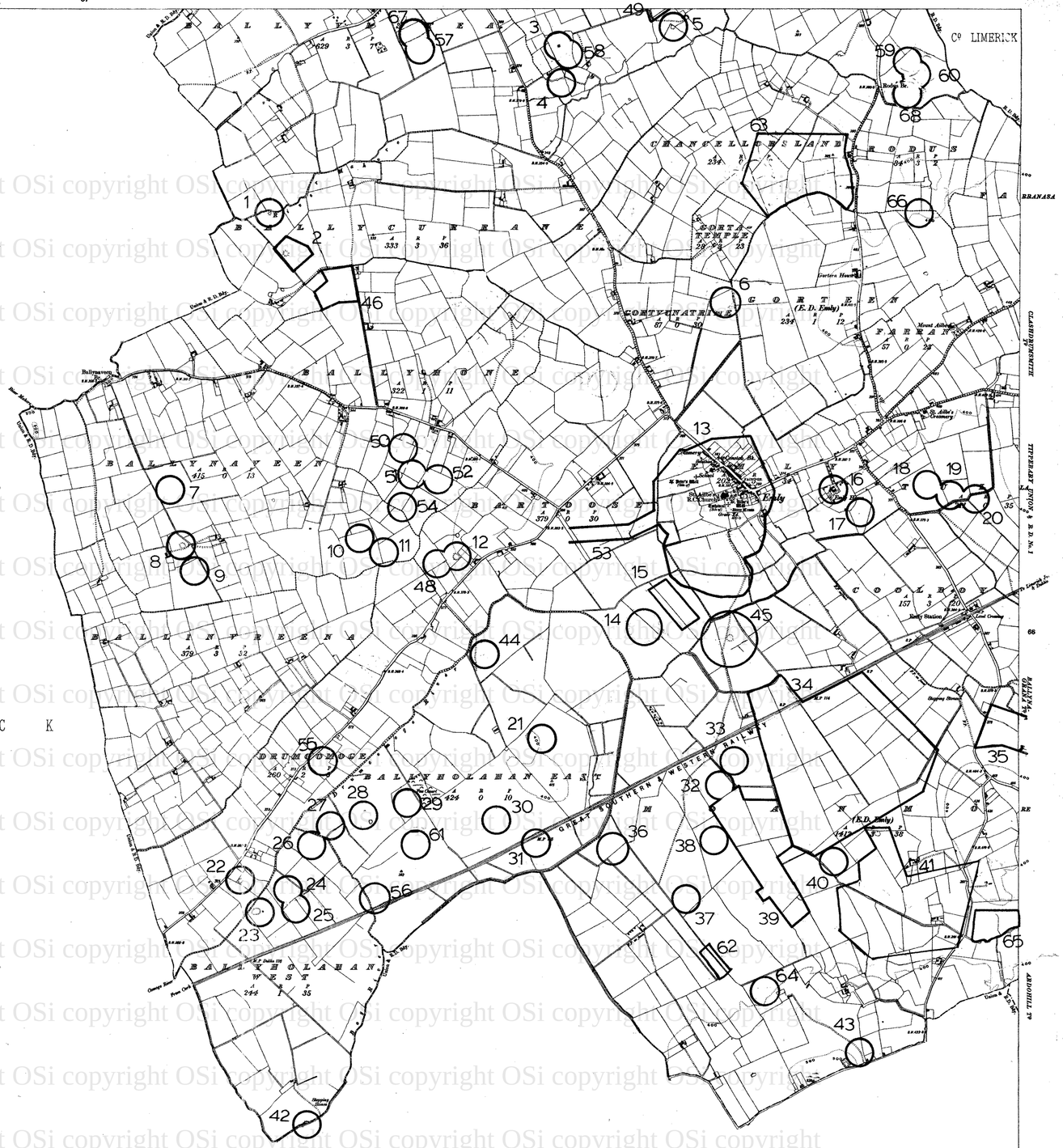


OSi copyright OSi copyright OSi copyright OSi copyright OSi copyright OSi copyright OSi copyright OSi copyright OSi copyright OSi copyright

Surveyed in 1840. Revised in 1904

CHARACTERISTICS AND SYMBOLS

| | | | |
|---|---|---|---|
| County | Townland | Trigonometrical Station | △ |
| Barony | Municipal Wards | Antiquities (Site of) | ✢ Sect |
| Parish | Contoury | For other information see Characteristic Sheet. | |

The Representation on this Map of a Road, Track, or Footpath is no evidence of the existence of a right of way.

O.P.W. ARCHAEOLOGICAL SURVEY OF IRELAND

**Sites & Monuments Record — Archaeological Constraint Map**

The areas outlined on this map are designed to give the approximate location of archaeological sites and monuments. They are not to be taken as indicating their precise extent or boundaries on the ground.

Date/Edition of map: 1906

Date of SMR detail: NOVEMBER 1997

0 — 1 km

0 — 1 mile

1 - 64.

Price 10/3d.

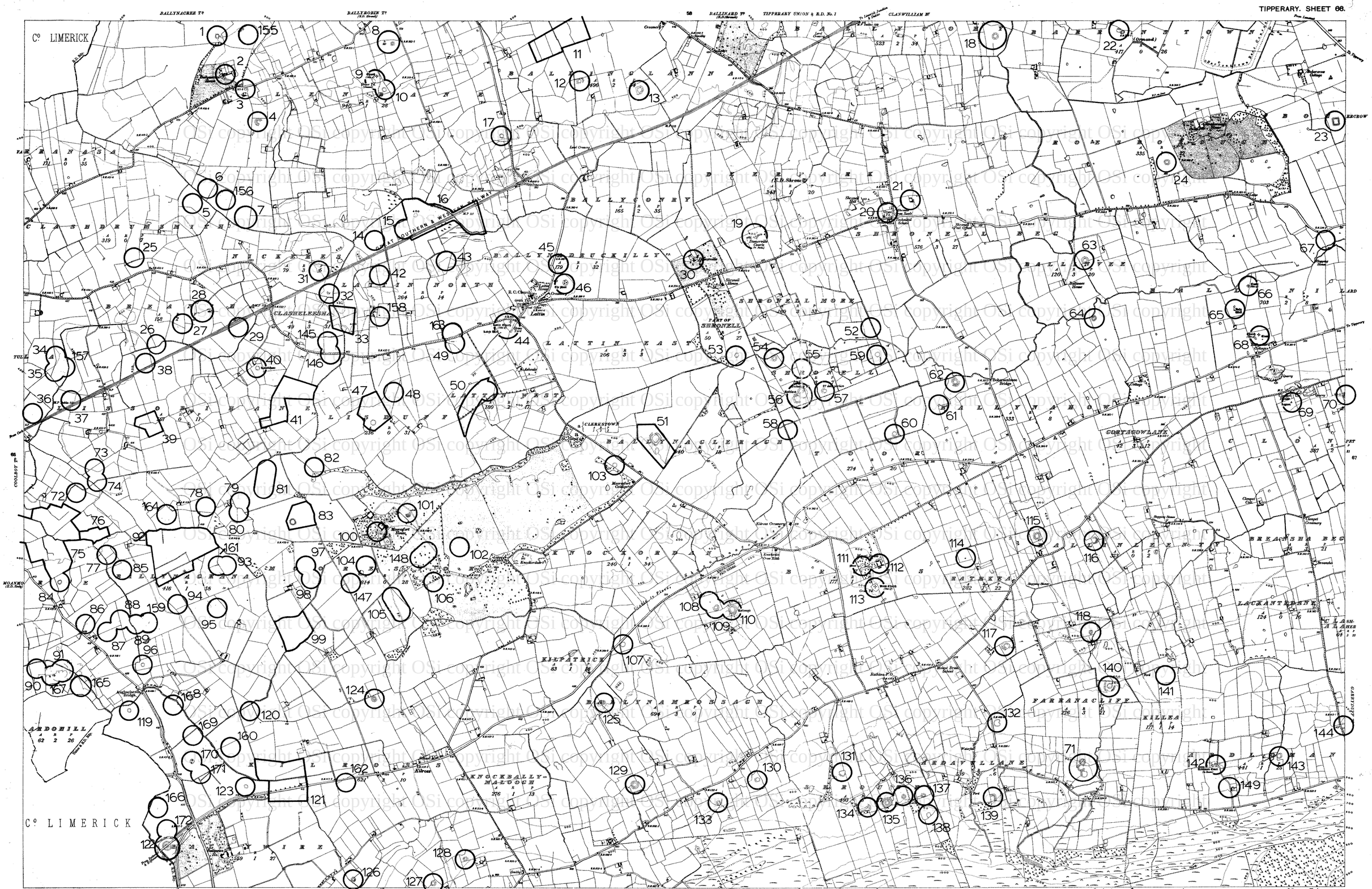


Surveyed in 1880. Revised in 1904.

CHARACTERISTICS AND SYMBOLS

| | | | |
|---|---|---|---|
| County | Townland | Trigonometrical Station | △ |
| Barony | Municipal Wards | Antiquities (Site of) | ✝ |
| Parish | Contours 700 | For other information see Characteristic Sheet. | |

The Representation on this Map of a Road, Track, or Footpath, is no evidence of the existence of a right of way.

O.P.W. ARCHAEOLOGICAL SURVEY OF IRELAND

**Sites & Monuments Record — Archaeological Constraint Map**

The areas outlined on this map are designed to give the approximate location of archaeological sites and monuments. They are not to be taken as indicating their precise extent or boundaries on the ground.

Date/Edition of map: 1906

Date of SMR detail: NOVEMBER 1997

0 — 1 km

0 — 1 mile

OSi copyright OSi copyright OSi copyright OSi copyright OSi copyright

1:10,560

# TIPPERARY

TIPPERARY. SHEET 67.
(Revision of 1954.)

CHARACTERISTICS AND SYMBOLS

| | | |
|---|---|---|
| County | Ward (when not coincident with other boundaries) | Antiquities (See of-2) ft |
| Barony | County Borough, Borough, Urban } Boundary described | Trigonometrical Station A |
| Parish (In Co. Boro. Boro. & U.D. only) | District & Town | Electricity Transmission Lines |
| Townland | When not coincident with other Boundaries | Contours 200 |

The representation on this Map of a Road, Track, or Footpath, is not evidence of the existence of a right of way.
For other symbols see Table of Characteristics : 1:10,560 scale.

NOTE :- UNAUTHORISED REPRODUCTION INFRINGES STATE COPYRIGHT.

O.P.W. ARCHAEOLOGICAL SURVEY OF IRELAND

## Sites & Monuments Record — Archaeological Constraint Map

The areas outlined on this map are designed to give the approximate location of archaeological sites and monuments. They are not to be taken as indicating their precise extent or boundaries on the ground.

Date/Edition of map: 1901-05/1954

Date of SMR detail: NOVEMBER 1997

0 — 1 km

0 — 1 mile

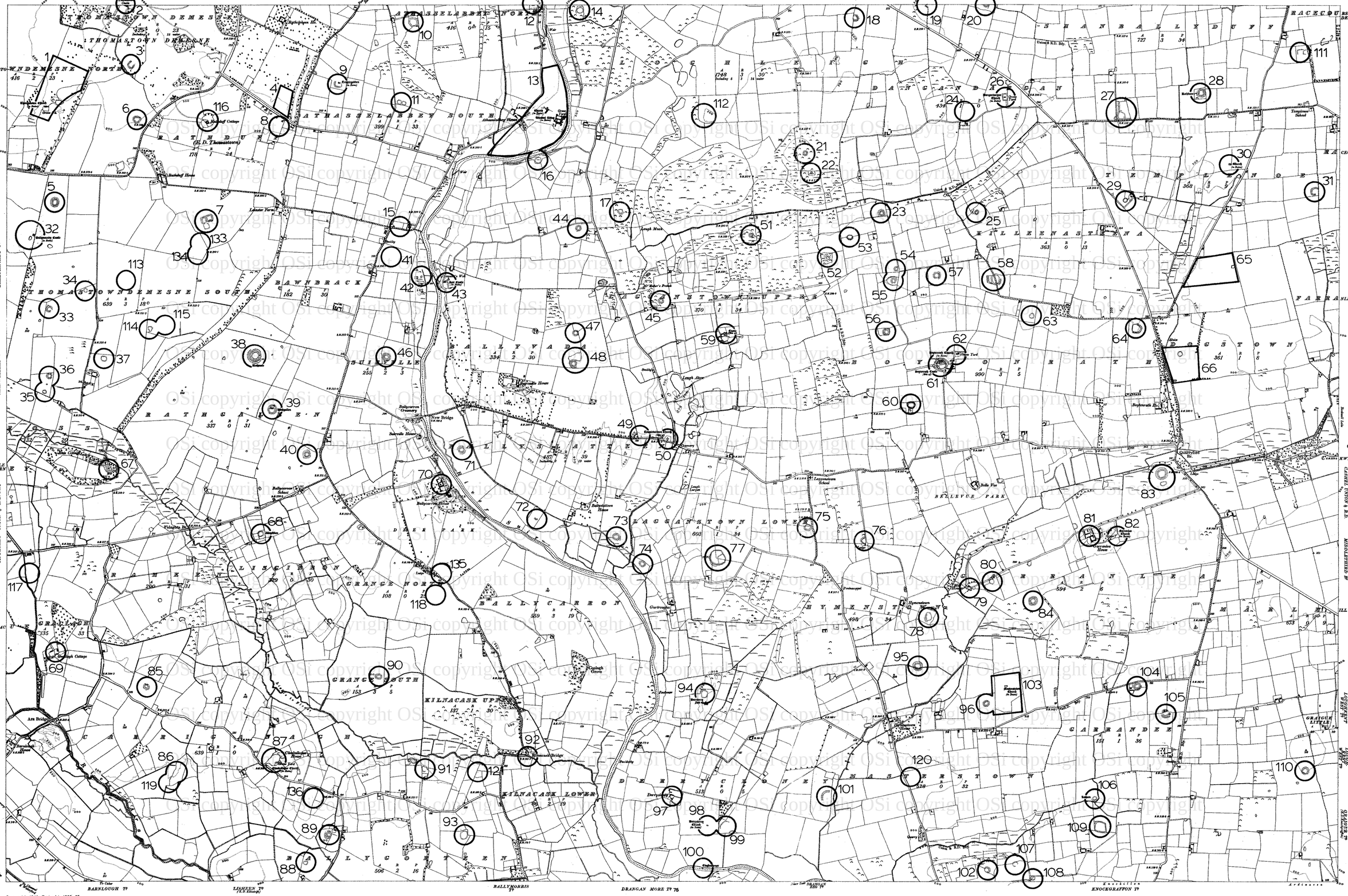


Surveyed in 1840 Revised in 1900–05

CHARACTERISTICS AND SYMBOLS

| | | |
|---|---|---|
| County | Ward (when not coincident with other boundaries) | Antiquities (Site of-!) ..... fort |
| Barony | County Borough, Borough, Urban District & Town | Trigonometrical Station ..... △ |
| Parish (In Co. Bern., Berr. & U.D. only) | When not coincident with other Boundaries | Electricity Transmission Lines ..... |
| Townland | | Contours ..... 300 |

The representation on this Map of a Road, Track, or Footpath, is not evidence of the existence of a right of way. For other symbols see Table of Characteristics: 1:10,560 scale.

NOTE:– UNAUTHORISED REPRODUCTION INFRINGES STATE COPYRIGHT.

O.P.W. ARCHAEOLOGICAL SURVEY OF IRELAND

**Sites & Monuments Record —Archaeological Constraint Map**

The areas outlined on this map are designed to give the approximate location of archaeological sites and monuments. They are not to be taken as indicating their precise extent or boundaries on the ground.

Date/Edition of map: 1900–05

Date of SMR detail: NOVEMBER 1997

0 1 km

0 1 mile

OSi copyright OSi copyright OSi copyright OSi copyright OSi copyright

SECOND EDITION, 1906.

TIPPERARY. SHEET 69.

Surveyed in 1840-41. Revised in 1903-4.

CHARACTERISTICS AND SYMBOLS

| | | |
|---|---|---|
| County | Townland | Trigonometrical Station |
| Barony | Municipal Ward | Antiquities (Site of) |
| Parish | Contours | For other information, see Characteristic Sheet. |

The Representation on this Map of a Road, Track, or Footpath, is no evidence of the existence of a right of way.

| O.P.W. ARCHAEOLOGICAL SURVEY OF IRELAND | Sites & Monuments Record — Archaeological Constraint Map | Date/Edition of map: 1906 |
|---|---|---|
| | The areas outlined on this map are designed to give the approximate location of archaeological sites and monuments. They are not to be taken as indicating their precise extent or boundaries on the ground. | Date of SMR detail: NOVEMBER 1997 |

0 1 km

0 1 mile

OSi copyright

Surveyed in 1840-1 Revised in 1903-4.

CHARACTERISTICS AND SYMBOLS

County | Townland | Trigonometrical Station
Barony | Municipal Wards | Antiquities (Site of)
Parish | Contours

For other information see Characteristic Sheet.

The representation on this map of a Road, Track, or Footpath, is no evidence of the existence of a right of way.

| O.P.W. ARCHAEOLOGICAL SURVEY OF IRELAND | Sites & Monuments Record —Archaeological Constraint Map | Date/Edition of map: 1903–04 |
|---|---|---|
| | The areas outlined on this map are designed to give the approximate location of archaeological sites and monuments. They are not to be taken as indicating their precise extent or boundaries on the ground. | Date of SMR detail: NOVEMBER 1997 |

OSi copyright OSi copyright OSi copyright OSi copyright OSi copyright

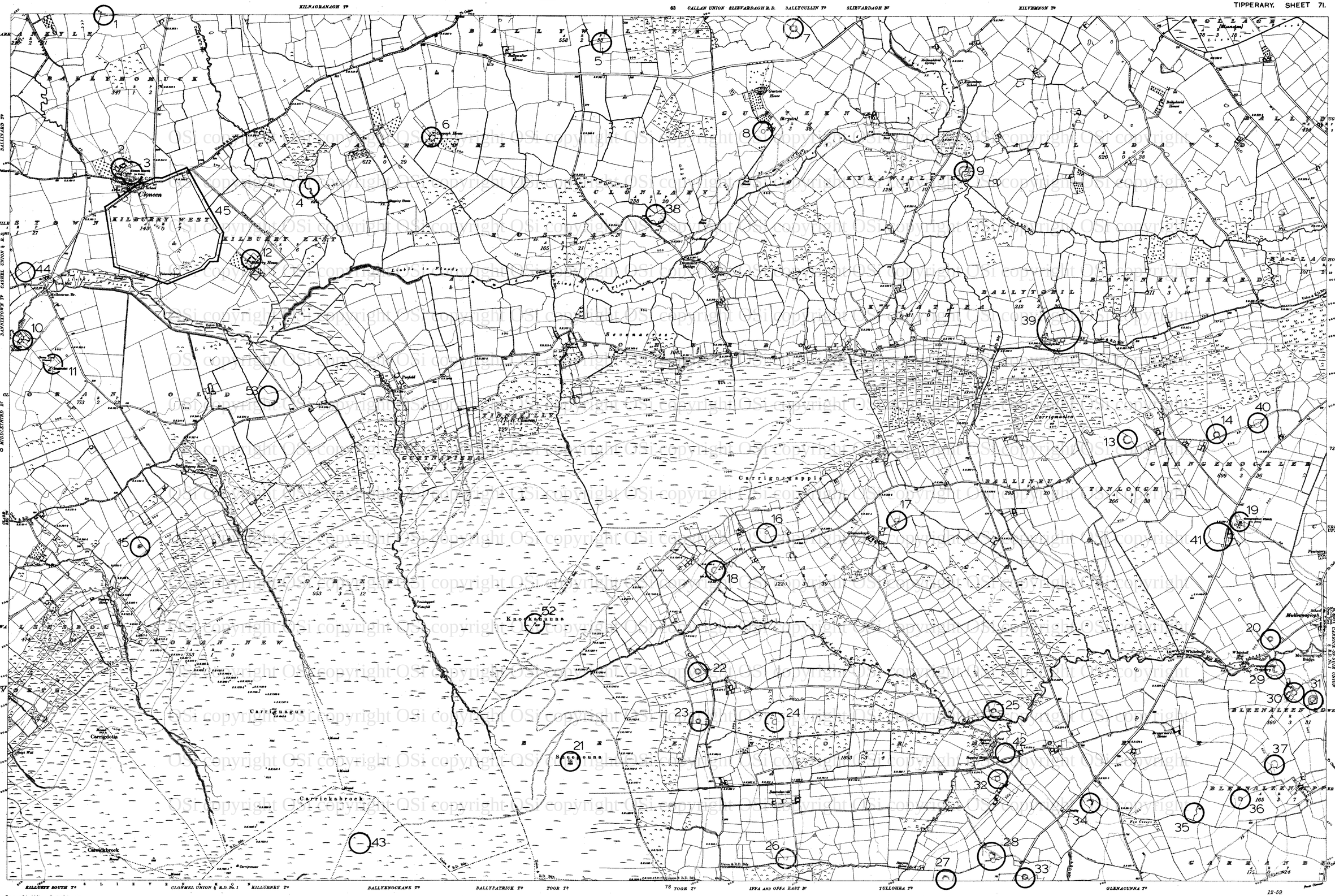


| CHARACTERISTICS AND SYMBOLS | | |
|---|---|---|
| County | Townland | Trigonometrical Station |
| Barony | Municipal Ward | Antiquities (Site of) |
| Parish | Gaoltacht | For other information see Characteristic Sheet. |

The Representation on this Map of a Road, Track, or Footpath, is no evidence of the existence of a right of way.

| O.P.W. ARCHAEOLOGICAL SURVEY OF IRELAND | Sites & Monuments Record —Archaeological Constraint Map | Date/Edition of map: 1906 |
|---|---|---|
| | The areas outlined on this map are designed to give the approximate location of archaeological sites and monuments. They are not to be taken as indicating their precise extent or boundaries on the ground. | Date of SMR detail: NOVEMBER 1997 |

0 1 km

0 1 mile

OSi copyright OSi copyright OSi copyright

Surveyed in 1842 & 9. Revised in 1904.

CHARACTERISTICS AND SYMBOLS

| | | | |
|---|---|---|---|
| County | Townland | Trigonometrical Station | ▲ |
| Barony | Municipal Wards | Antiquities (Site of) | ✢ Arch. |
| Parish | Contours 200 | For other information see Characteristic Sheet. | |

The Representation on this Map of a Road, Track or Footpath is no evidence of the existence of a right of way.

O.P.W. ARCHAEOLOGICAL SURVEY OF IRELAND

**Sites & Monuments Record — Archaeological Constraint Map**

The areas outlined on this map are designed to give the approximate location of archaeological sites and monuments. They are not to be taken as indicating their precise extent or boundaries on the ground.

Date/Edition of map: 1906

Date of SMR detail: NOVEMBER 1997

0 — 1 km

0 — 1 mile

OSi copyright OSi copyright OSi copyright OSi copyright OSi copyright OSi copyright OSi copyright OSi copyright OSi copyright OSi copyright

BALLYWIRE TY
KILROSS TY
KNOCKBALLY-MALOOGH TY
SHROUGH TY
ARDAVULLANE TY
TIPPERARY UNION
BALLYBRAD
MOORABBEY
Moorabbey Hill
COMBERY
Mooraneur Mountain
BALLYSHANNON
Slievenamuck
BALLYCREMMANE
GORTA-CLIVORE
YOGHERN
MONEYNABOOLA
Knockmoyle
Knockzanuss
Curragh (E.D. Clonbeg)
Lough Derra
Galbally
Lisvarrinane
Bagdale Bridge
New Bridge
Clonbeg Lodge
Clonbeg Island
Clonbeg Ho.
Clonbeg Br.
Lissyfordane Br.
Ballycremmane Br.
Ballycremmane Ho.
Knockmoyle Ho.
Knockzanuss Ho.
Knockmoyle Tipper
Knockzanuss Tipper
Lough Derra
Moat
Mound
Ruins
Pond
Spring
Well
Sheep Dip
Cross R.D. Bdy.
Union & R.D. Bdy.
County Bdy.
Parish Bdy.
Barony Bdy.
Municipal Ward Bdy.
Townland Bdy.
Footpath
Road
Railway
Bridge
Ford
Weir
Sluice
Tunnel
Cutting
Embankment
Level Crossing
Telegraph Line
Telegraph Pole
Telegraph Office
Post Office
Post Box
Post Boxes in Pier
Post Boxes in Wall
Post Boxes in Pillar
Post Boxes in Ground
Post Boxes in Post
Post Boxes in Post & Post Box
Post Boxes in Post & Post Box in Pillar
Post Boxes in Post & Post Box in Ground
Post Boxes in Post & Post Box in Post
Post Boxes in Post & Post Box in Post & Post Box
Post Boxes in Post & Post Box in Post & Post Box in Pillar
Post Boxes in Post & Post Box in Post & Post Box in Ground
Post Boxes in Post & Post Box in Post & Post Box in Post
Post Boxes in Post & Post Box in Post & Post Box in Post & Post Box
Post Boxes in Post & Post Box in Post & Post Box in Post & Post Box in Pillar
Post Boxes in Post & Post Box in Post & Post Box in Post & Post Box in Ground
Post Boxes in Post & Post Box in Post & Post Box in Post & Post Box in Post
Post Boxes in Post & Post Box in Post & Post Box in Post & Post Box in Post & Post Box
Post Boxes in Post & Post Box in Post & Post Box in Post & Post Box in Post & Post Box in Pillar
Post Boxes in Post & Post Box in Post & Post Box in Post & Post Box in Post & Post Box in Ground
Post Boxes in Post & Post Box in Post & Post Box in Post & Post Box in Post & Post Box in Post
Post Boxes in Post & Post Box in Post & Post Box in Post & Post Box in Post & Post Box in Post & Post Box
Post Boxes in Post & Post Box in Post & Post Box in Post & Post Box in Post & Post Box in Post & Post Box in Pillar
Post Boxes in Post & Post Box in Post & Post Box in Post & Post Box in Post & Post Box in Post & Post Box in Ground
Post Boxes in Post & Post Box in Post & Post Box in Post & Post Box in Post & Post Box in Post & Post Box in Post
Post Boxes in Post & Post Box in Post & Post Box in Post & Post Box in Post & Post Box in Post & Post Box in Post & Post Box
Post Boxes in Post & Post Box in Post & Post Box in Post & Post Box in Post & Post Box in Post & Post Box in Post & Post Box in Pillar
Post Boxes in Post & Post Box in Post & Post Box in Post & Post Box in Post & Post Box in Post & Post Box in Post & Post Box in Ground
Post Boxes in Post & Post Box in Post & Post Box in Post & Post Box in Post & Post Box in Post & Post Box in Post & Post Box in Post
Post Boxes in Post & Post Box in Post & Post Box in Post & Post Box in Post & Post Box in Post & Post Box in Post & Post Box in Post & Post Box
Post Boxes in Post & Post Box in Post & Post Box in Post & Post Box in Post & Post Box in Post & Post Box in Post & Post Box in Post & Post Box in Pillar
Post Boxes in Post & Post Box in Post & Post Box in Post & Post Box in Post & Post Box in Post & Post Box in Post & Post Box in Post & Post Box in Ground
Post Boxes in Post & Post Box in Post & Post Box in Post & Post Box in Post & Post Box in Post & Post Box in Post & Post Box in Post & Post Box in Post
Post Boxes in Post & Post Box in Post & Post Box in Post & Post Box in Post & Post Box in Post & Post Box in Post & Post Box in Post & Post Box in Post & Post Box
Post Boxes in Post & Post Box in Post & Post Box in Post & Post Box in Post & Post Box in Post & Post Box in Post & Post Box in Post & Post Box in Post & Post Box in Pillar
Post Boxes in Post & Post Box in Post & Post Box in Post & Post Box in Post & Post Box in Post & Post Box in Post & Post Box in Post & Post Box in Post & Post Box in Ground
Post Boxes in Post & Post Box in Post & Post Box in Post & Post Box in Post & Post Box in Post & Post Box in Post & Post Box in Post & Post Box in Post & Post Box in Post
Post Boxes in Post & Post Box in Post & Post Box in Post & Post Box in Post & Post Box in Post & Post Box in Post & Post Box in Post & Post Box in Post & Post Box in Post & Post Box
Post Boxes in Post & Post Box in Post & Post Box in Post & Post Box in Post & Post Box in Post & Post Box in Post & Post Box in Post & Post Box in Post & Post Box in Post & Post Box in Pillar
Post Boxes in Post & Post Box in Post & Post Box in Post & Post Box in Post & Post Box in Post & Post Box in Post & Post Box in Post & Post Box in Post & Post Box in Post & Post Box in Ground
Post Boxes in Post & Post Box in Post & Post Box in Post & Post Box in Post & Post Box in Post & Post Box in Post & Post Box in Post & Post Box in Post & Post Box in Post & Post Box in Post
Post Boxes in Post & Post Box in Post & Post Box in Post & Post Box in Post & Post Box in Post & Post Box in Post & Post Box in Post & Post Box in Post & Post Box in Post & Post Box in Post & Post Box
Post Boxes in Post & Post Box in Post & Post Box in Post & Post Box in Post & Post Box in Post & Post Box in Post & Post Box in Post & Post Box in Post & Post Box in Post & Post Box in Post & Post Box in Pillar
Post Boxes in Post & Post Box in Post & Post Box in Post & Post Box in Post & Post Box in Post & Post Box in Post & Post Box in Post & Post Box in Post & Post Box in Post & Post Box in Post & Post Box in Ground
Post Boxes in Post & Post Box in Post & Post Box in Post & Post Box in Post & Post Box in Post & Post Box in Post & Post Box in Post & Post Box in Post & Post Box in Post & Post Box in Post & Post Box in Post
Post Boxes in Post & Post Box in Post & Post Box in Post & Post Box in Post & Post Box in Post & Post Box in Post & Post Box in Post & Post Box in Post & Post Box in Post & Post Box in Post & Post Box in Post & Post Box
Post Boxes in Post & Post Box in Post & Post Box in Post & Post Box in Post & Post Box in Post & Post Box in Post & Post Box in Post & Post Box in Post & Post Box in Post & Post Box in Post & Post Box in Post & Post Box in Pillar
Post Boxes in Post & Post Box in Post & Post Box in Post & Post Box in Post & Post Box in Post & Post Box in Post & Post Box in Post & Post Box in Post & Post Box in Post & Post Box in Post & Post Box in Post & Post Box in Ground
Post Boxes in Post & Post Box in Post & Post Box in Post & Post Box in Post & Post Box in Post & Post Box in Post & Post Box in Post & Post Box in Post & Post Box in Post & Post Box in Post & Post Box in Post & Post Box in Post
Post Boxes in Post & Post Box in Post & Post Box in Post & Post Box in Post & Post Box in Post & Post Box in Post & Post Box in Post & Post Box in Post & Post Box in Post & Post Box in Post & Post Box in Post & Post Box in Post & Post Box
Post Boxes in Post & Post Box in Post & Post Box in Post & Post Box in Post & Post Box in Post & Post Box in Post & Post Box in Post & Post Box in Post & Post Box in Post & Post Box in Post & Post Box in Post & Post Box in Post & Post Box in Pillar
Post Boxes in Post & Post Box in Post & Post Box in Post & Post Box in Post & Post Box in Post & Post Box in Post & Post Box in Post & Post Box in Post & Post Box in Post & Post Box in Post & Post Box in Post & Post Box in Post & Post Box in Ground
Post Boxes in Post & Post Box in Post & Post Box in Post & Post Box in Post & Post Box in Post & Post Box in Post & Post Box in Post & Post Box in Post & Post Box in Post & Post Box in Post & Post Box in Post & Post Box in Post & Post Box in Post
Post Boxes in Post & Post Box in Post & Post Box in Post & Post Box in Post & Post Box in Post & Post Box in Post & Post Box in Post & Post Box in Post & Post Box in Post & Post Box in Post & Post Box in Post & Post Box in Post & Post Box in Post & Post Box
Post Boxes in Post & Post Box in Post & Post Box in Post & Post Box in Post & Post Box in Post & Post Box in Post & Post Box in Post & Post Box in Post & Post Box in Post & Post Box in Post & Post Box in Post & Post Box in Post & Post Box in Post & Post Box in Pillar
Post Boxes in Post & Post Box in Post & Post Box in Post & Post Box in Post & Post Box in Post & Post Box in Post & Post Box in Post & Post Box in Post & Post Box in Post & Post Box in Post & Post Box in Post & Post Box in Post & Post Box in Post & Post Box in Ground
Post Boxes in Post & Post Box in Post & Post Box in Post & Post Box in Post & Post Box in Post & Post Box in Post & Post Box in Post & Post Box in Post & Post Box in Post & Post Box in Post & Post Box in Post & Post Box in Post & Post Box in Post & Post Box in Post
Post Boxes in Post & Post Box

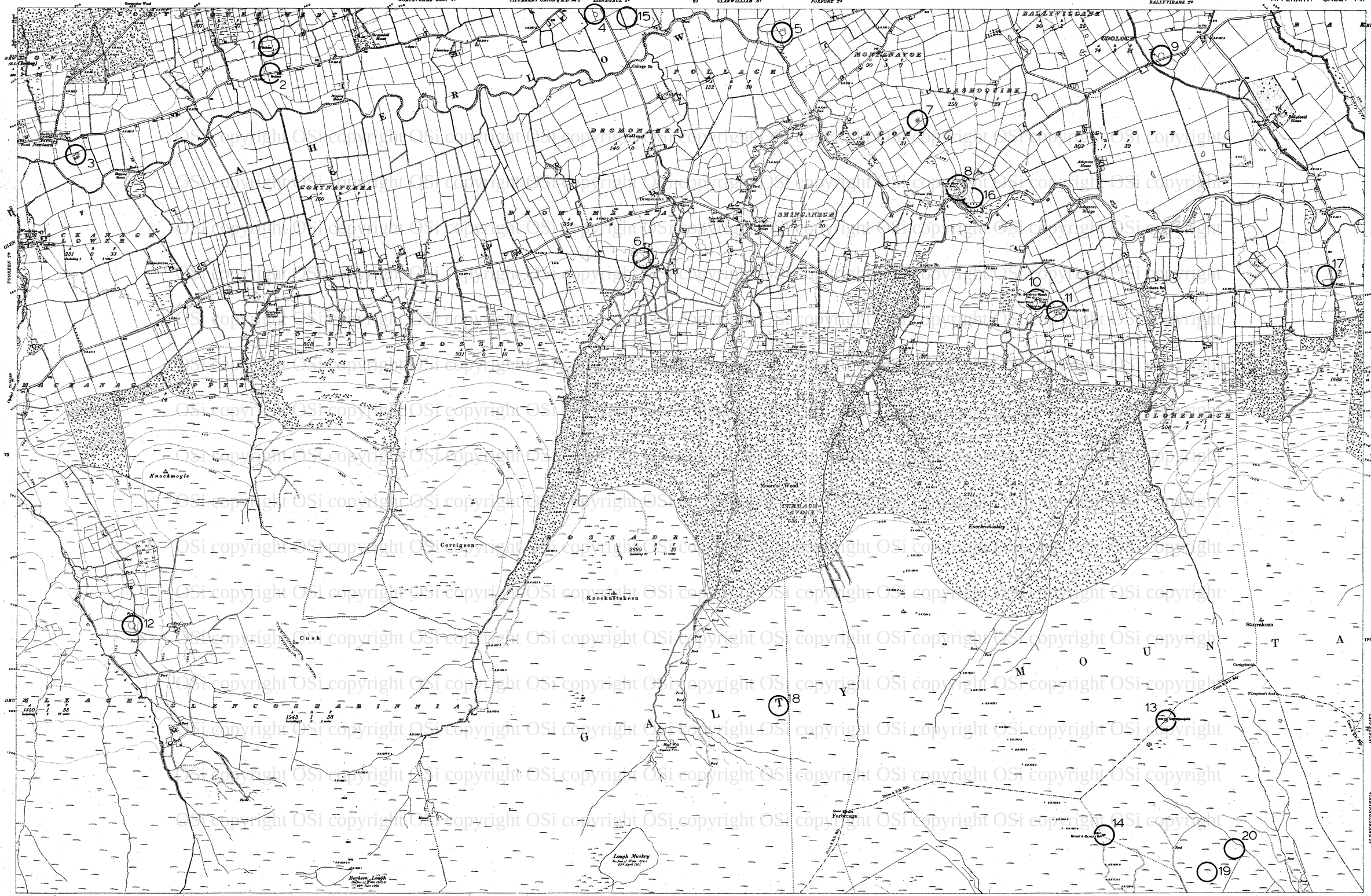
GORTAVOHER EAST T?
TIPPERARY UNION & R.D. No. 1
LISNAGAUL T?
67
CLANWILLIAM B?
FOXFORT T?
BALLYVIRANE T?
KILOUGH
TOOREEN T?
GLEN
DAVID
CAPE ATHLIC
BEARTHAIDORANTE
80
GLENGARRA T?
BOOLAKENNEDY T?
CLOGHEEN UNION & R.D.
CLOHEENAFISHOGE T?
IFFA AND OFFA WEST B?
BOHERNARNANE T?
KILCORAN T?
4 - 62.
Surveyed in 1840 Revised in 1904.
CHARACTERISTICS AND SYMBOLS
County
Barony
Parish
Townland
Municipal Ward
Contours
Trigonometrical Station
Bridge (Site of)
For other information, see Characteristic Sheet
The Representation on this Map of a Road, Track, or Footpath, is no evidence of the existence of a right of way.
O.P.W. ARCHAEOLOGICAL SURVEY OF IRELAND
Sites & Monuments Record — Archaeological Constraint Map
The areas outlined on this map are designed to give the approximate location of archaeological sites and monuments. They are not to be taken as indicating their precise extent or boundaries on the ground.
Date/Edition of map: 1906
Date of SMR detail: NOVEMBER 1997
0 1 km
0 1 mile

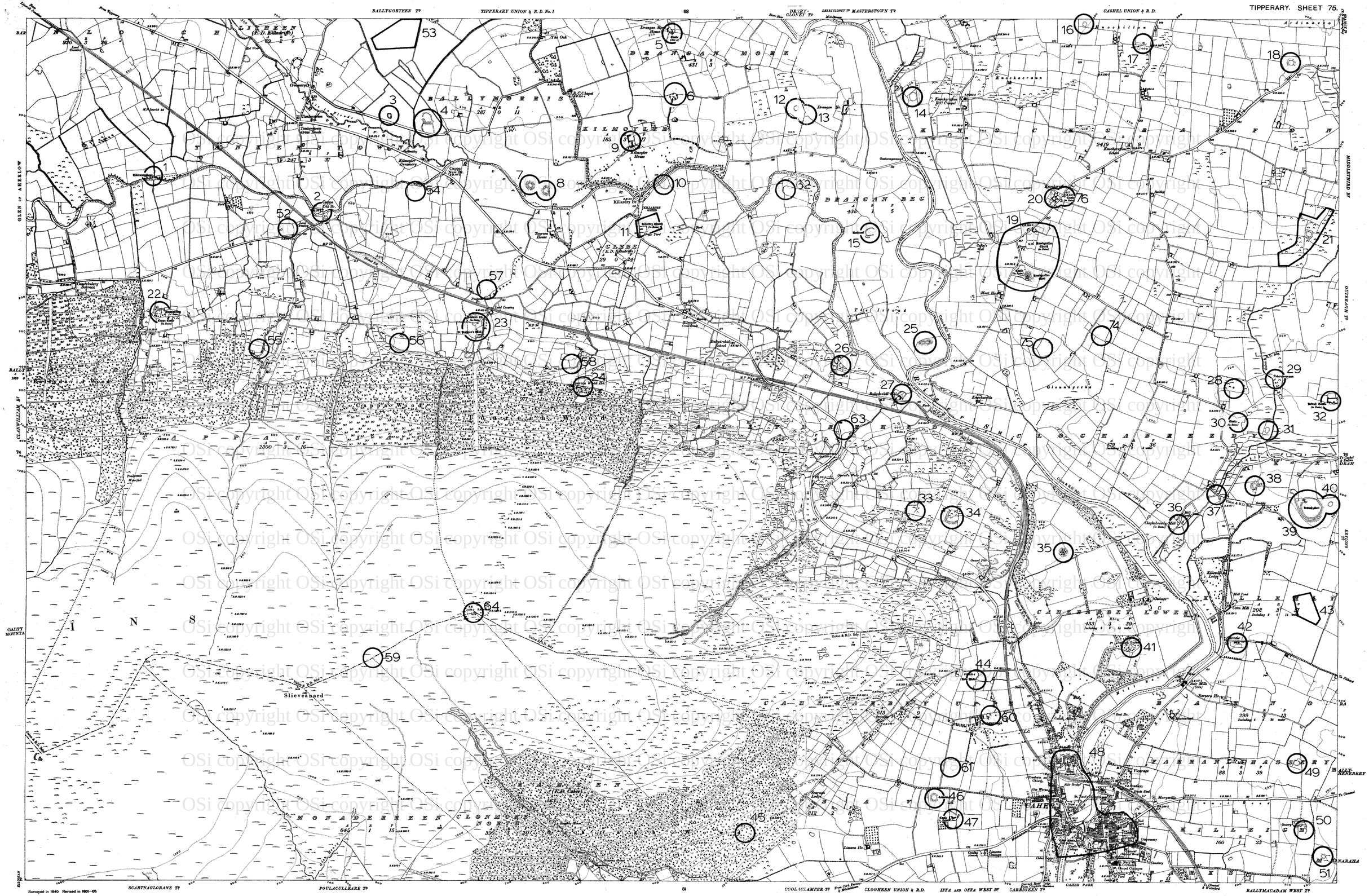


OSi copyright OSi copyright OSi copyright OSi copyright OSi copyright

CHARACTERISTICS AND SYMBOLS

County
Barony
Parish (In Co. Boro., Boro. & U.D. only)
Townland
Ward (when not coincident with other boundaries)
County Borough, Borough, Urban District & Town } Boundary described
When not coincident with other Boundaries
Antiquities (See at-l-)
Trigonometrical Station
Electricity Transmission Lines
Contours

The representation on this Map of a Road, Track, or Footpath, is not evidence of the existence of a right of way.
For other symbols see Table of Characteristics: 1:10,560 scale.

O.P.W. ARCHAEOLOGICAL SURVEY OF IRELAND

**Sites & Monuments Record —Archaeological Constraint Map**

The areas outlined on this map are designed to give the approximate location of archaeological sites and monuments. They are not to be taken as indicating their precise extent or boundaries on the ground.

Date/Edition of map: 1901–05

Date of SMR detail: NOVEMBER 1997

0 — 1 km

0 — 1 mile

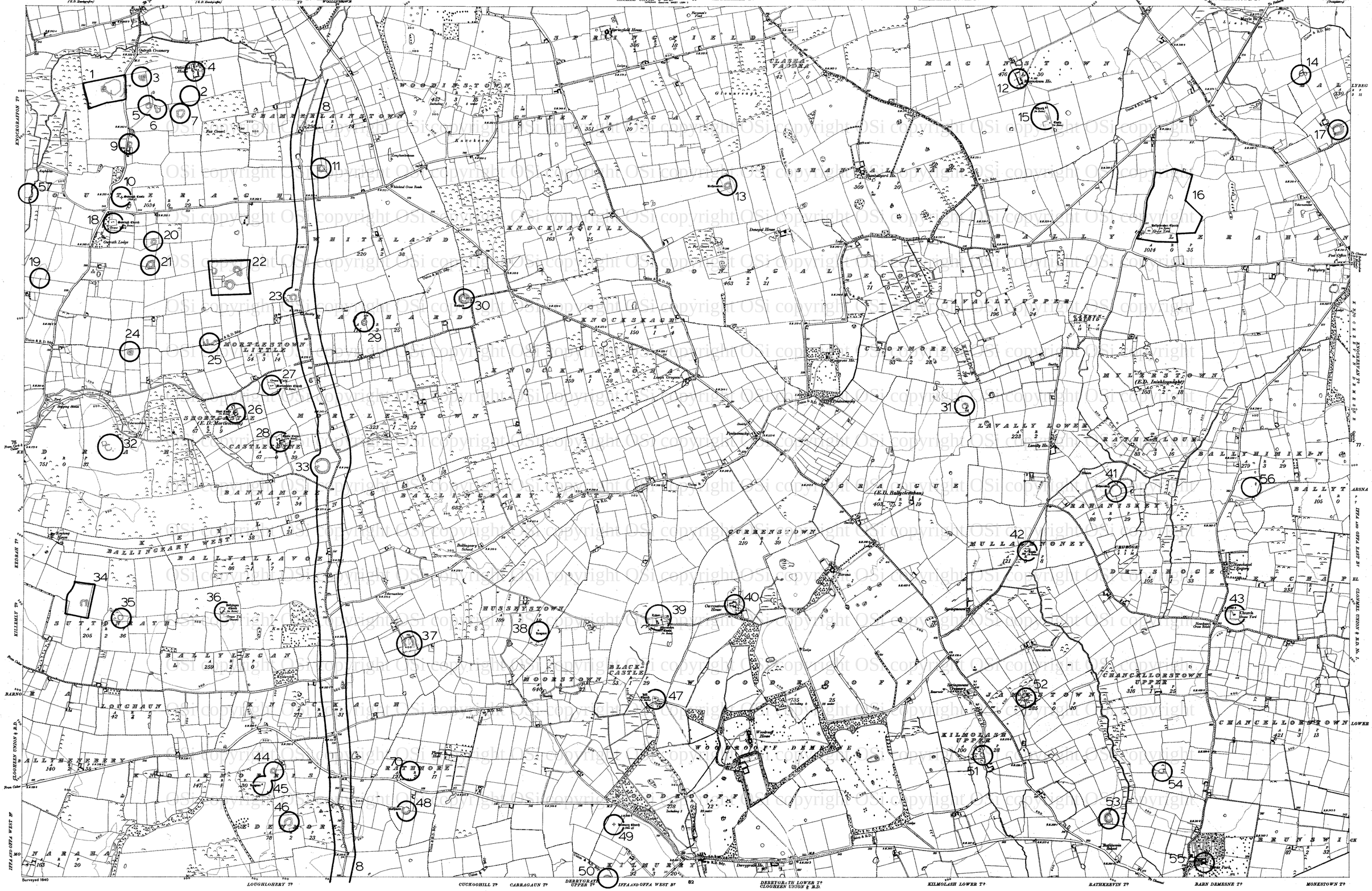
GRAGUE T^D
NEWTOWN T^D
LOUGHKENT LOWER T^D
CASHEL UNION & R.D.
MIDDLETHIRD BY
BALLINATTIN UPPER T^D
BALLINATTIN LOWER T^D
MOCKLERSTOWN T^D
COLMAN T^D
KNOCKGRAFFON T^D
LOUGHLOHERY T^D
CUCKOOHILL T^D
CARRAGAUN T^D
DERRYGRATH UPPER T^D
IFFA AND OFFA WEST BY
DERRYGRATH LOWER T^D
CLOGHEEN UNION & R.D.
KILMOLASH LOWER T^D
RATHKEEVIN T^D
BARN DEMESNE T^D
MONKSTOWN T^D
Surveyed 1840
82
CHAMBERLAINSTOWN
WOODINSTOWN
SHINGFIELD
CLASHAVADRA
MACINSTOWN
ALLYREG
KNOCKNAGUILL
WHITLAND
DONEGALDECO
SHANBALLYARD
BALLYLEAHAN
LAVALLY UPPER
LITTLE MORTLESTOWN
KNOCKSKAGH
KNOCKNABOHA
MORTLESTOWN
SHORTCASTLE
(E.D. Mortlestown)
CASTLETOWN
CULLONMORE
MILLERSTOWN
(E.D. Inishloughsky)
LAVALLY LOWER
RATHNEWLOUN
BALLYHIMIKEN
BANNAMORE
BALLINGRARY EAST
BALLINGRARY WEST
BALLYALLAVOE
GRALGUE
(E.D. Ballyrichard)
CURRENSTOWN
BALLYTARSNA
MULLAGHONEY
DRISHOGE
HUSSEYSTOWN
SUTTON GRATH
BALLYLEGAN
MOORSTOWN
BLACK CASTLE
WOODROFF
CHANCELLORSTOWN UPPER
JAMESTOWN
CHANCELLORSTOWN LOWER
LOUGHAUN
KNOCKAGH
BALLYKEMBERRY
KILMOLASH UPPER
RATHMORE
KNOCKMOYLE
DEGOR
NARRA
KILMURRY
BRUNSWICK
Woodrooff House
Woodrooff Demesne
Ballyrichard House
Currenstown House
Donegal House
Knockaun
Glenamraogh
Ballinaboy School
Ballymoney
Drishoge
Newtown School (Cross Roads)
Church (Cross Yard)
Rathmore School
Knockmoyle School
Knockaun House
Knockskagh
Knockmoyle House
Kilmurry
Kilmolash Upper
Kilmolash Lower
Rathkeevin
Brunswick
Monkstown
Ballyhimiken
Ballytarsna
Ballyallavoe
Ballyleagan
Ballykemberry
Ballinaboy
Ballinagrary East
Ballinagrary West
Ballyrichard
Ballymoney
Drishoge
Currenstown
Hussheystown
Moorstown
Black Castle
Woodrooff
Chancellorstown Upper
Chancellorstown Lower
Jamestown
Lavally Upper
Lavally Lower
Rathnewloun
Millerstown
Cullonmore
Shanballyard
Donegalde Co
Whitland
Knocknaguill
Knockskagh
Knocknaboha
Mortlestown
Shortcastle
Castletown
Bannamore
Degor
Narra
Kilmurry
Brunswick
Monkstown
Ballyhimiken
Ballytarsna
Ballyallavoe
Ballyleagan
Ballykemberry
Ballinaboy
Ballinagrary East
Ballinagrary West

OSi copyright OSi copyright OSi copyright OSi copyright OSi copyright

| O.P.W. ARCHAEOLOGICAL SURVEY OF IRELAND | Sites & Monuments Record — Archaeological Constraint Map | Date/Edition of map: 1906 |
|---|---|---|
| | The areas outlined on this map are designed to give the approximate location of archaeological sites and monuments. They are not to be taken as indicating their precise extent or boundaries on the ground. | Date of SMR detail: NOVEMBER 1997 |

0 — 1 km

0 — 1 mile

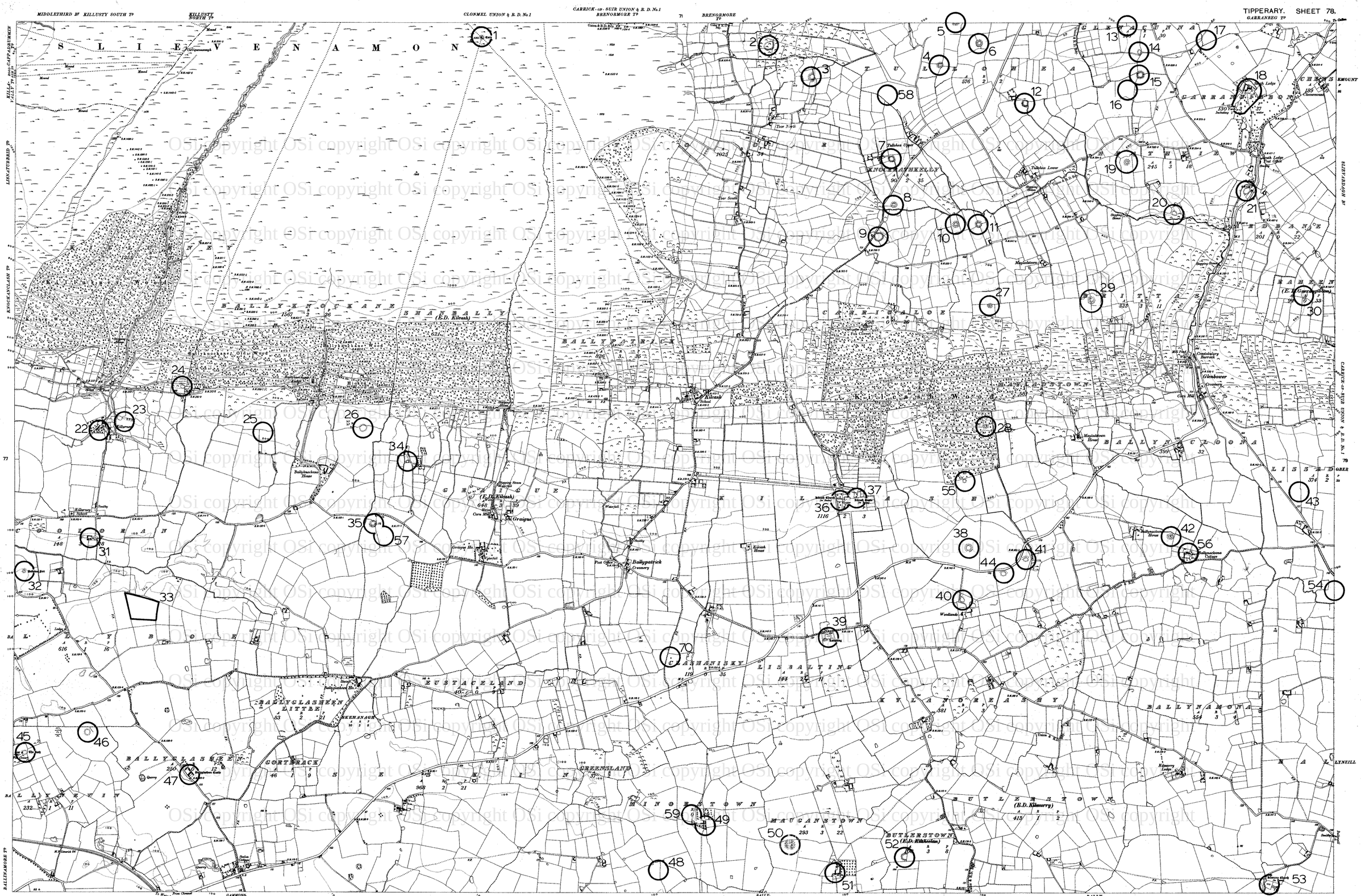
TIPPERARY. SHEET 78.
MIDDLETHIRD BY KILLUSTY SOUTH TP
KILLUSTY NORTH TP
CLONMEL UNION & R. D. No. 1
CARRICK-ON-SUIR UNION & R. D. No. 1
BRENORMORE TP
GARRANBEG TP
SLIEVENAMON
TULLOHEA
CARRANBEG
CARRIGALOE
BALLYNCULONA
LISSADOBER
BALLYKNOCKANE
SHANBALLY
BALLYPATRICK
GRAIGUE
KILLASH
COLOHAN
BALLYBOE
BALLYGLASHEEN LITTLE
BALLYGLASHEEN
BALLYNEVIN
EUSTACELAND
GORTBRACK
GREENSLAND
MINOGUESTOWN
MAUGANSTOWN
BUTLERSTOWN
CLAMANISKY
LISBALTING
KYLANORE ASHY
BALLYNAMONA
MALLYNEILL
KILHEFFERNAN TP
PRIORSTOWN TP
CLOGHCARRIGEEN WEST TP
IFFA AND OFFA EAST BY
BALLYNARAHA TP
BALLYDINE TP
BALLYCURKEEN TP
Surveyed 1840 Revised 1901–5
CHARACTERISTICS AND SYMBOLS
County
Barony
Parish (In Co. Boro., Boro. & U.D. only)
Townland
Ward (when not coincident with other boundaries)
County Borough, Borough, Urban District
When not coincident with other Boundaries
Boundary described
Antiquities (See at-)
Fort
Trigonometrical Station
Electricity Transmission Lines
Contours
The representation on this Map of a Road, Track, or Footpath, is not evidence of the existence of a right of way.
For other symbols see Table of Characteristics: 1:10,560 scale.
NOTE – UNAUTHORISED REPRODUCTION INFRINGES STATE COPYRIGHT.
O.P.W. ARCHAEOLOGICAL SURVEY OF IRELAND
Sites & Monuments Record — Archaeological Constraint Map
The areas outlined on this map are designed to give the approximate location of archaeological sites and monuments. They are not to be taken as indicating their precise extent or boundaries on the ground.
Date/Edition of map: 1901–05
Date of SMR detail: NOVEMBER 1997
0 1 km
0 1 mile

Surveyed in 1840 Revised in 1904.

Price 10½d. Net.

CHARACTERISTICS AND SYMBOLS

| | | |
|---|---|---|
| County | Townland | Trigonometrical Station |
| Barony | Municipal Wards | Antiquities (Site of) |
| Parish | Contours | For other information see Characteristic Sheet |

The Representation on this Map of a Road, Track, or Footpath, is no evidence of the existence of a right of way.

| O.P.W. ARCHAEOLOGICAL SURVEY OF IRELAND | Sites & Monuments Record — Archaeological Constraint Map | Date/Edition of map: 1906 |
|---|---|---|
| | The areas outlined on this map are designed to give the approximate location of archaeological sites and monuments. They are not to be taken as indicating their precise extent or boundaries on the ground. | Date of SMR detail: NOVEMBER 1997 |

0 1 km

0 1 mile

OSi copyright

Surveyed in 1904. Revised in 1904-5.

CHARACTERISTICS AND SYMBOLS

| | | |
|---|---|---|
| County | Townland | Trigonometrical Station |
| Barony | Municipal Wards | Antiquities (Site of) |
| Parish | Contours | For other information see Characteristic Sheet. |

The Representation on this Map of a Road, Track, or Footpath, is no evidence of the existence of a right of way.

| O.P.W. ARCHAEOLOGICAL SURVEY OF IRELAND | Sites & Monuments Record —Archaeological Constraint Map | Date/Edition of map: 1906 |
|---|---|---|
| | The areas outlined on this map are designed to give the approximate location of archaeological sites and monuments. They are not to be taken as indicating their precise extent or boundaries on the ground. | Date of SMR detail: NOVEMBER 1997 |

0 1 km

0 1 mile

10-87.

OSi copyright OSi copyright OSi copyright OSi copyright OSi copyright OSi copyright OSi copyright OSi copyright OSi copyright

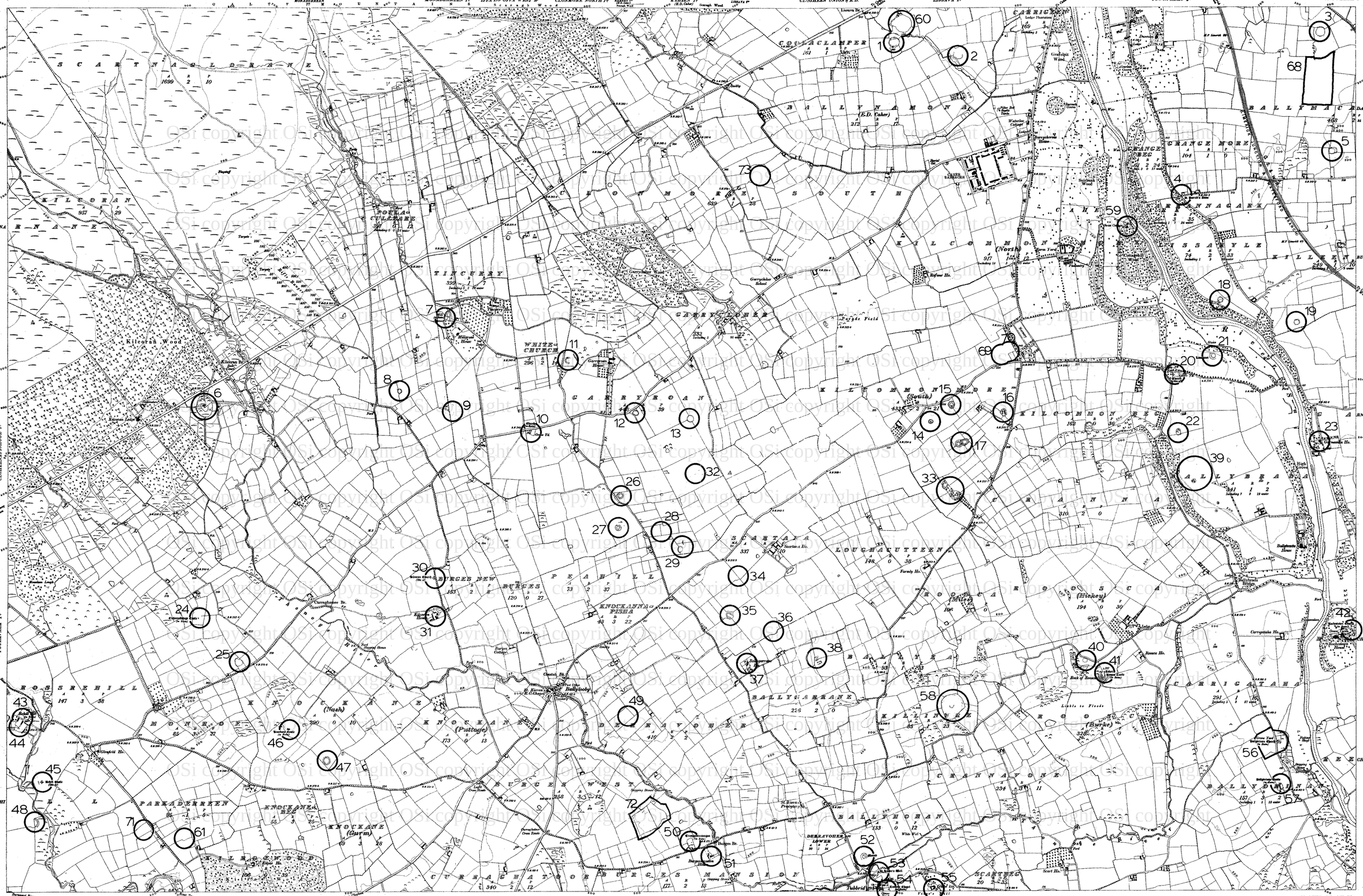


CHARACTERISTICS AND SYMBOLS

| | | |
|---|---|---|
| County | Townland | Trigonometrical Station |
| Barony | Municipal Wards | Antiquities (Site of) |
| Parish | Contours | For other information see Characteristic Sheet. |

The representation on this map of a Road, Track, or Footpath, is no evidence of the existence of a right of way.

| O.P.W. ARCHAEOLOGICAL SURVEY OF IRELAND | Sites & Monuments Record — Archaeological Constraint Map | Date/Edition of map: 1906 |
|---|---|---|
| | The areas outlined on this map are designed to give the approximate location of archaeological sites and monuments. They are not to be taken as indicating their precise extent or boundaries on the ground. | Date of SMR detail: NOVEMBER 1997 |

0 — 1 km

0 — 1 mile

© OSi copyright

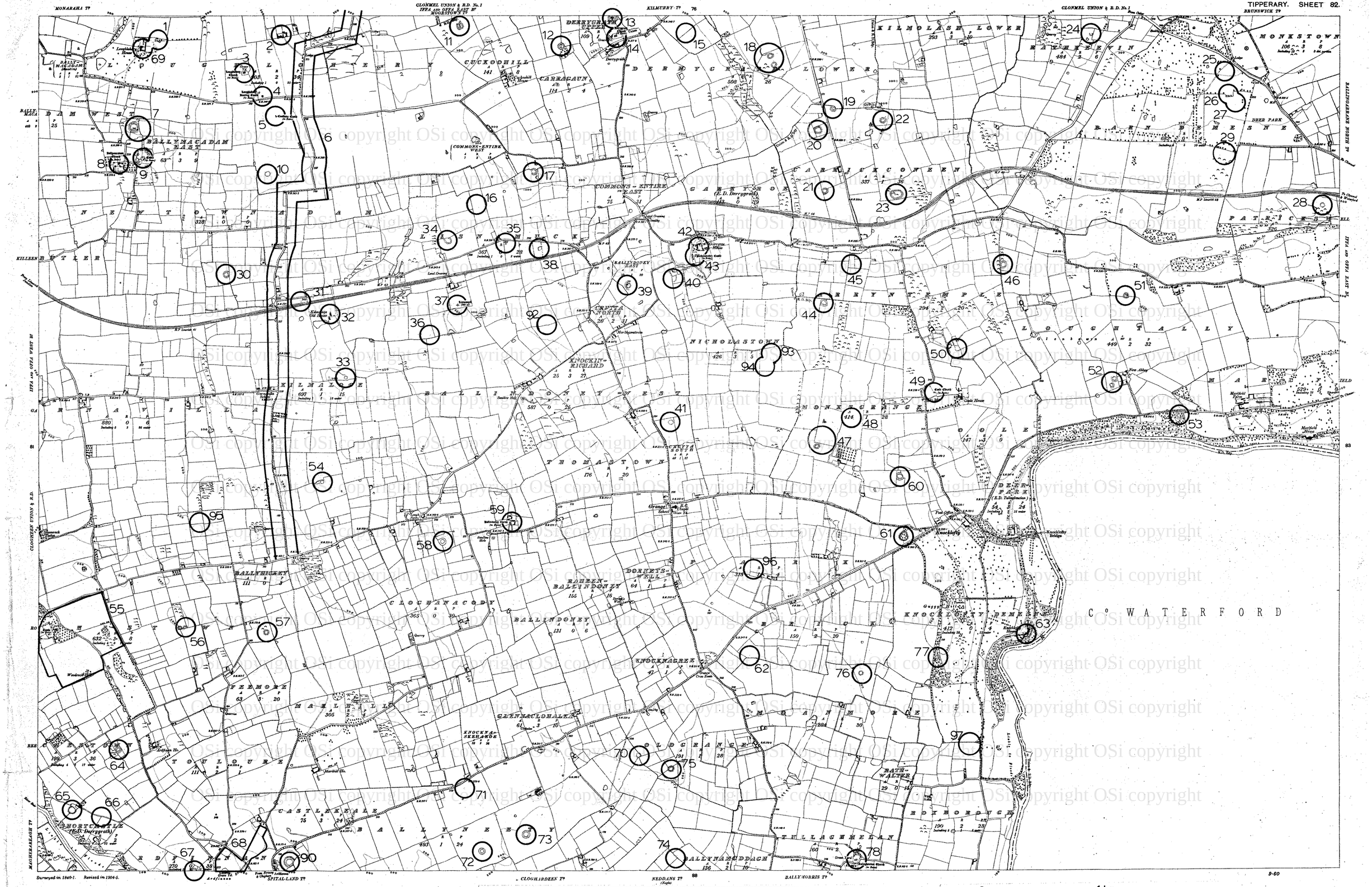
TIPPERARY. SHEET 82.
MONAHARA T.
GLONMEL UNION & R.D. No. 1
IFFA AND OFFA EAST BY MOORSTOWN T.
KILMCERY T.
BRUNSWICK T.
GLONMEL UNION & R.D. No. 1
CLUGHERY
CUCKOHILL
CARRAGAUN
DERRYGRATH UPPER
DERRYGRATH LOWER
KILMOLASH LOWER
BATHREEVIN
MONKSTOWN
BARNDMESNE
DEER PARK
BALLYMACADAM WEST
BALLYMACADAM EAST
NEWTOWNADAM
COMMONS-ENTIRE WEST
COMMONS-ENTIRE EAST
CARRYNDERRY (E.D. Derrygrath)
CARMICKONEEN
PATRICKSWELL
BUTLER
ALSNAMUCK
BALLYBONEY EAST
CRITTA NORTH
GRYNTEMPLE
LOUGHTALLY
NICHOLASTOWN
KNOCKIN-RICHARD
KILMALOE
BALLINDONEY WEST
MONKGRANGE
MARKET FIELD
GARNAVILLA
THOMASTOWN
CRITTA SOUTH
COOLE
DEER PARK (E.D. Tullaghmelan)
Knocklofty
Knocklofty Bridge
BALLYHICKEY
RAHEEN-BALLYNDONEY
DORNEYS-WELL
CLOUHANACODY
BALLINDONEY
KNOCKNAGREE
KNOCKNASKEHANDE
KNOCKLOFTY DEMESNE
FEEMORE
MARLFIELD
GLENNAULDHALLY
TOULDURE
DOLDGRANGE
BATH-WALTER
ROYBORDUGH
CASTLEKEALE
BALLYNEENY
SHORTCASTLE (E.D. Derrygrath)
BALLYNAMUDDAGH
TULLAGHMELAN
SPITAL-LAND T.
CLOGHANDEEN T.
NEDDANS T. (Neghs)
BALLYMORRIS T.
C° WATERFORD
CLOGHEEN UNION & R.D.
IFFA AND OFFA WEST BY
IFFA AND OFFA EAST BY
BALLINAMOLAGH BY
MAGHERAKEAGH T.
Surveyed in 1840-1. Revised in 1904-5.
9-60
CHARACTERISTICS AND SYMBOLS
County
Barony
Parish
Townland
Municipal Ward
Contours
Trigonometrical Station
Anticipation (Site of)
For other information see Characteristic Sheet.
The representation on this map of a Road, Track, or Footpath, is no evidence of the existence of a right of way.
O.P.W. ARCHAEOLOGICAL SURVEY OF IRELAND
Sites & Monuments Record — Archaeological Constraint Map
The areas outlined on this map are designed to give the approximate location of archaeological sites and monuments. They are not to be taken as indicating their precise extent or boundaries on the ground.
Date/Edition of map: 1904-05
Date of SMR detail: NOVEMBER 1997
0 1 km
0 1 mile

1:10,560

# CLONMEL

TIPPERARY SHEET 83.

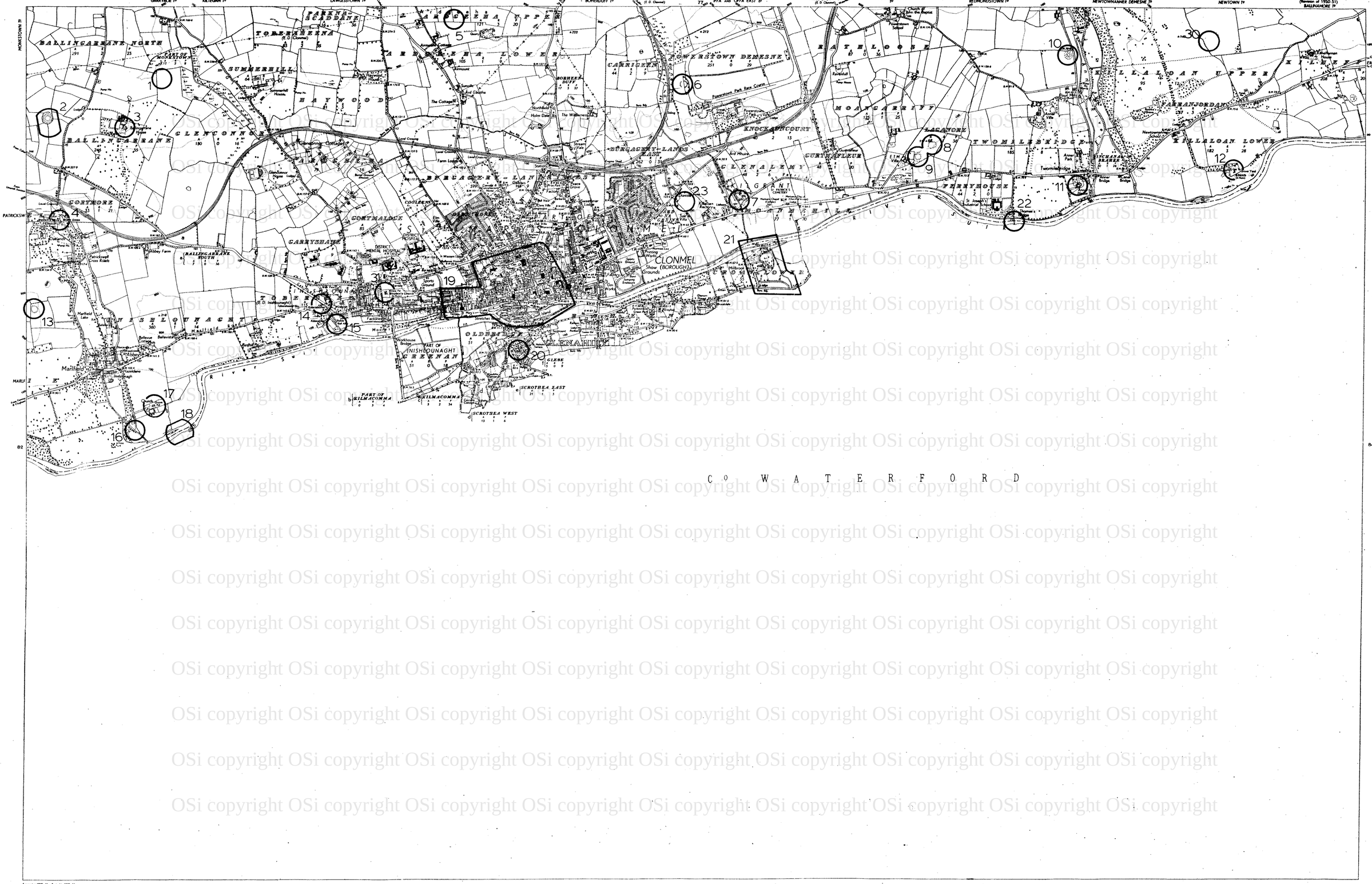


OSi copyright

Surveyed in 1840-41. Revised in 1900-01
Levels revised in 1951.

CHARACTERISTICS AND SYMBOLS

| | | |
|---|---|---|
| County | Ward (when not coincident with other boundaries) | Antiquities (See at-) ..... Fort |
| Barony | County Borough, Borough, Urban } Boundary identical | Trigonometrical Station ..... △ |
| Parish (In Co. Boro., Boro. & U.D. only) | District & Town | Electricity Transmission Lines ..... |
| Townland | When not coincident with other boundaries | Contours ..... Alg |

The representation on this Map of a Road, Track, or Footpath, is not evidence of the existence of a right of way.
For other symbols see Table of Characteristics - 1:10,560 scale

| O.P.W. ARCHAEOLOGICAL SURVEY OF IRELAND | Sites & Monuments Record — Archaeological Constraint Map | Date/Edition of map: 1950-51 |
|---|---|---|
| | The areas outlined on this map are designed to give the approximate location of archaeological sites and monuments. They are not to be taken as indicating their precise extent or boundaries on the ground. | Date of SMR detail: NOVEMBER 1997 |

SHEET 83.

O — 1 km

O — 1 mile

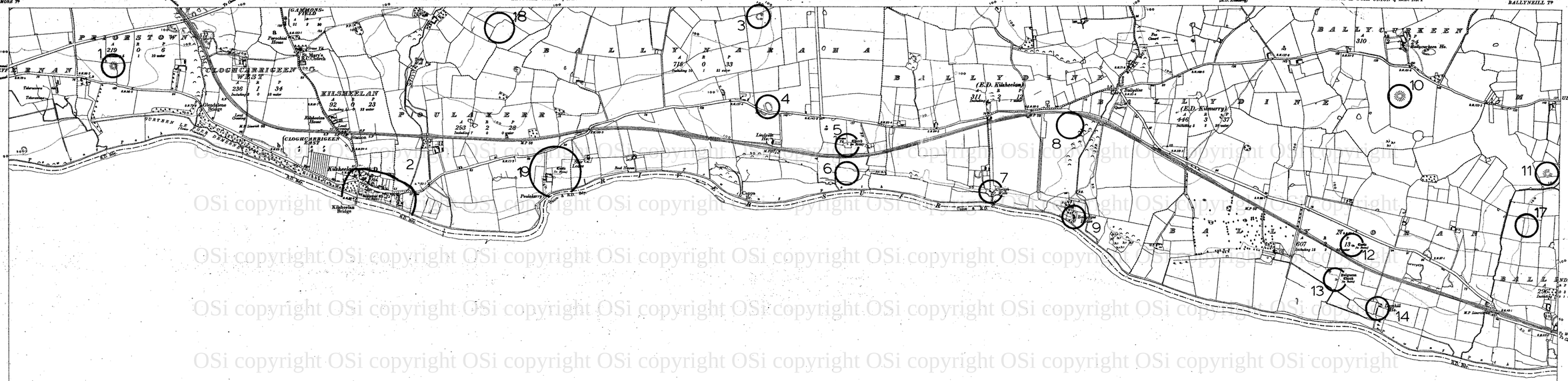
TIPPERARY. SHEET 84.
SESKIN TP
CLONMEL UNION & R.D. No. 1
IFFA AND OFFA EAST BY
MAUGANSTOWN TP
BUTLERSTOWN TP
CARRICK-on-SUIR UNION & R.D. No. 1
BALLYNEILL TP
PRIORSTOWN
CLOGHCARRIGEEN WEST
KILSHEELAN
CLOGHCARRIGEEN EAST
BALLYNAMONA
BALLYDINE
BALLYCURKEEN
BALLENDERRY
Kilsheelan Bridge
Poulakerry
Ballydine Station
Ballycurkeen Ho.
Ballyneill Ho.
Ballyneill Bridge
Ballyneill Station
Ballyneill Cross
Ballyneill Lower Ho.
Ballendorry Ho.
Ballendorry Bridge
Ballendorry Station
Ballendorry Cross
Ballendorry Lower Ho.
Ballendorry Upper Ho.
Ballendorry Upper Bridge
Ballendorry Upper Station
Ballendorry Upper Cross
Ballendorry Upper Lower Ho.
Ballendorry Upper Upper Ho.
Ballendorry Upper Upper Bridge
Ballendorry Upper Upper Station
Ballendorry Upper Upper Cross
Ballendorry Upper Upper Lower Ho.
Ballendorry Upper Upper Upper Ho.
Ballendorry Upper Upper Upper Bridge
Ballendorry Upper Upper Upper Station
Ballendorry Upper Upper Upper Cross
Ballendorry Upper Upper Upper Lower Ho.
Ballendorry Upper Upper Upper Upper Ho.
Ballendorry Upper Upper Upper Upper Bridge
Ballendorry Upper Upper Upper Upper Station
Ballendorry Upper Upper Upper Upper Cross
Ballendorry Upper Upper Upper Upper Lower Ho.
Ballendorry Upper Upper Upper Upper Upper Ho.
Ballendorry Upper Upper Upper Upper Upper Bridge
Ballendorry Upper Upper Upper Upper Upper Station
Ballendorry Upper Upper Upper Upper Upper Cross
Ballendorry Upper Upper Upper Upper Upper Lower Ho.
Ballendorry Upper Upper Upper Upper Upper Upper Ho.
Ballendorry Upper Upper Upper Upper Upper Upper Bridge
Ballendorry Upper Upper Upper Upper Upper Upper Station
Ballendorry Upper Upper Upper Upper Upper Upper Cross
Ballendorry Upper Upper Upper Upper Upper Upper Lower Ho.
Ballendorry Upper Upper Upper Upper Upper Upper Upper Ho.
Ballendorry Upper Upper Upper Upper Upper Upper Upper Bridge
Ballendorry Upper Upper Upper Upper Upper Upper Upper Station
Ballendorry Upper Upper Upper Upper Upper Upper Upper Cross
Ballendorry Upper Upper Upper Upper Upper Upper Upper Lower Ho.
Ballendorry Upper Upper Upper Upper Upper Upper Upper Upper Ho.
Ballendorry Upper Upper Upper Upper Upper Upper Upper Upper Bridge
Ballendorry Upper Upper Upper Upper Upper Upper Upper Upper Station
Ballendorry Upper Upper Upper Upper Upper Upper Upper Upper Cross
Ballendorry Upper Upper Upper Upper Upper Upper Upper Upper Lower Ho.
Ballendorry Upper Upper Upper Upper Upper Upper Upper Upper Upper Ho.
Ballendorry Upper Upper Upper Upper Upper Upper Upper Upper Upper Bridge
Ballendorry Upper Upper Upper Upper Upper Upper Upper Upper Upper Station
Ballendorry Upper Upper Upper Upper Upper Upper Upper Upper Upper Cross
Ballendorry Upper Upper Upper Upper Upper Upper Upper Upper Upper Lower Ho.
Ballendorry Upper Upper Upper Upper Upper Upper Upper Upper Upper Upper Ho.
Ballendorry Upper Upper Upper Upper Upper Upper Upper Upper Upper Upper Bridge
Ballendorry Upper Upper Upper Upper Upper Upper Upper Upper Upper Upper Station
Ballendorry Upper Upper Upper Upper Upper Upper Upper Upper Upper Upper Cross
Ballendorry Upper Upper Upper Upper Upper Upper Upper Upper Upper Upper Lower Ho.
Ballendorry Upper Upper Upper Upper Upper Upper Upper Upper Upper Upper Upper Ho.
Ballendorry Upper Upper Upper Upper Upper Upper Upper Upper Upper Upper Upper Bridge
Ballendorry Upper Upper Upper Upper Upper Upper Upper Upper Upper Upper Upper Station
Ballendorry Upper Upper Upper Upper Upper Upper Upper Upper Upper Upper Upper Cross
Ballendorry Upper Upper Upper Upper Upper Upper Upper Upper Upper Upper Upper Lower Ho.
Ballendorry Upper Upper Upper Upper Upper Upper Upper Upper Upper Upper Upper Upper Ho.
Ballendorry Upper Upper Upper Upper Upper Upper Upper Upper Upper Upper Upper Upper Bridge
Ballendorry Upper Upper Upper Upper Upper Upper Upper Upper Upper Upper Upper Upper Station
Ballendorry Upper Upper Upper Upper Upper Upper Upper Upper Upper Upper Upper Upper Cross
Ballendorry Upper Upper Upper Upper Upper Upper Upper Upper Upper Upper Upper Upper Lower Ho.
Ballendorry Upper Upper Upper Upper Upper Upper Upper Upper Upper Upper Upper Upper Upper Ho.
Ballendorry Upper Upper Upper Upper Upper Upper Upper Upper Upper Upper Upper Upper Upper Bridge
Ballendorry Upper Upper Upper Upper Upper Upper Upper Upper Upper Upper Upper Upper Upper Station
Ballendorry Upper Upper Upper Upper Upper Upper Upper Upper Upper Upper Upper Upper Upper Cross
Ballendorry Upper Upper Upper Upper Upper Upper Upper Upper Upper Upper Upper Upper Upper Lower Ho.
Ballendorry Upper Upper Upper Upper Upper Upper Upper Upper Upper Upper Upper Upper Upper Upper Ho.
Ballendorry Upper Upper Upper Upper Upper Upper Upper Upper Upper Upper Upper Upper Upper Upper Bridge
Ballendorry Upper Upper Upper Upper Upper Upper Upper Upper Upper Upper Upper Upper Upper Upper Station
Ballendorry Upper Upper Upper Upper Upper Upper Upper Upper Upper Upper Upper Upper Upper Upper Cross
Ballendorry Upper Upper Upper Upper Upper Upper Upper Upper Upper Upper Upper Upper Upper Upper Lower Ho.
Ballendorry Upper Upper Upper Upper Upper Upper Upper Upper Upper Upper Upper Upper Upper Upper Upper Ho.
Ballendorry Upper Upper Upper Upper Upper Upper Upper Upper Upper Upper Upper Upper Upper Upper Upper Bridge
Ballendorry Upper Upper Upper Upper Upper Upper Upper Upper Upper Upper Upper Upper Upper Upper Upper Station
Ballendorry Upper Upper Upper Upper Upper Upper Upper Upper Upper Upper Upper Upper Upper Upper Upper Cross
Ballendorry Upper Upper Upper Upper Upper Upper Upper Upper Upper Upper Upper Upper Upper Upper Upper Lower Ho.
Ballendorry Upper Upper Upper Upper Upper Upper Upper Upper Upper Upper Upper Upper Upper Upper Upper Upper Ho.
Ballendorry Upper Upper Upper Upper Upper Upper Upper Upper Upper Upper Upper Upper Upper Upper Upper Upper Bridge
Ballendorry Upper Upper Upper Upper Upper Upper Upper Upper Upper Upper Upper Upper Upper Upper Upper Upper Station
Ballendorry Upper Upper Upper Upper Upper Upper Upper Upper Upper Upper Upper Upper Upper Upper Upper Upper Cross
Ballendorry Upper Upper Upper Upper Upper Upper Upper Upper Upper Upper Upper Upper Upper Upper Upper Upper Lower Ho.
Ballendorry Upper Upper Upper Upper Upper Upper Upper Upper Upper Upper Upper Upper Upper Upper Upper Upper Upper Ho.
Ballendorry Upper Upper Upper Upper Upper Upper Upper Upper Upper Upper Upper Upper Upper Upper Upper Upper Upper Bridge
Ballendorry Upper Upper Upper Upper Upper Upper Upper Upper Upper Upper Upper Upper Upper Upper Upper Upper Upper Station
Ballendorry Upper Upper Upper Upper Upper Upper Upper Upper Upper Upper Upper Upper Upper Upper Upper Upper Upper Cross
Ballendorry Upper Upper Upper Upper Upper Upper Upper Upper Upper Upper Upper Upper Upper Upper Upper Upper Upper Lower Ho.
Ballendorry Upper Upper Upper Upper Upper Upper Upper Upper Upper Upper Upper Upper Upper Upper Upper Upper Upper Upper Ho.
Ballendorry Upper Upper Upper Upper Upper Upper Upper Upper Upper Upper Upper Upper Upper Upper Upper Upper Upper Upper Bridge
Ballendorry Upper Upper Upper Upper Upper Upper Upper Upper Upper Upper Upper Upper Upper Upper Upper Upper Upper Upper Station
Ballendorry Upper Upper Upper Upper Upper Upper Upper Upper Upper Upper Upper Upper Upper Upper Upper Upper Upper Upper Cross
Ballendorry Upper Upper Upper Upper Upper Upper Upper Upper Upper Upper Upper Upper Upper Upper Upper Upper Upper Upper Lower Ho.
Ballendorry Upper Upper Upper Upper Upper Upper Upper Upper Upper Upper Upper Upper Upper Upper Upper Upper Upper Upper Upper Ho.
Ballendorry Upper Upper Upper Upper Upper Upper Upper Upper Upper Upper Upper Upper Upper Upper Upper Upper Upper Upper Upper Bridge
Ballendorry Upper Upper Upper Upper Upper Upper Upper Upper Upper Upper Upper Upper Upper Upper Upper Upper Upper Upper Upper Station
Ballendorry Upper Upper Upper Upper Upper Upper Upper Upper Upper Upper Upper Upper Upper Upper Upper Upper Upper Upper Upper Cross
Ballendorry Upper

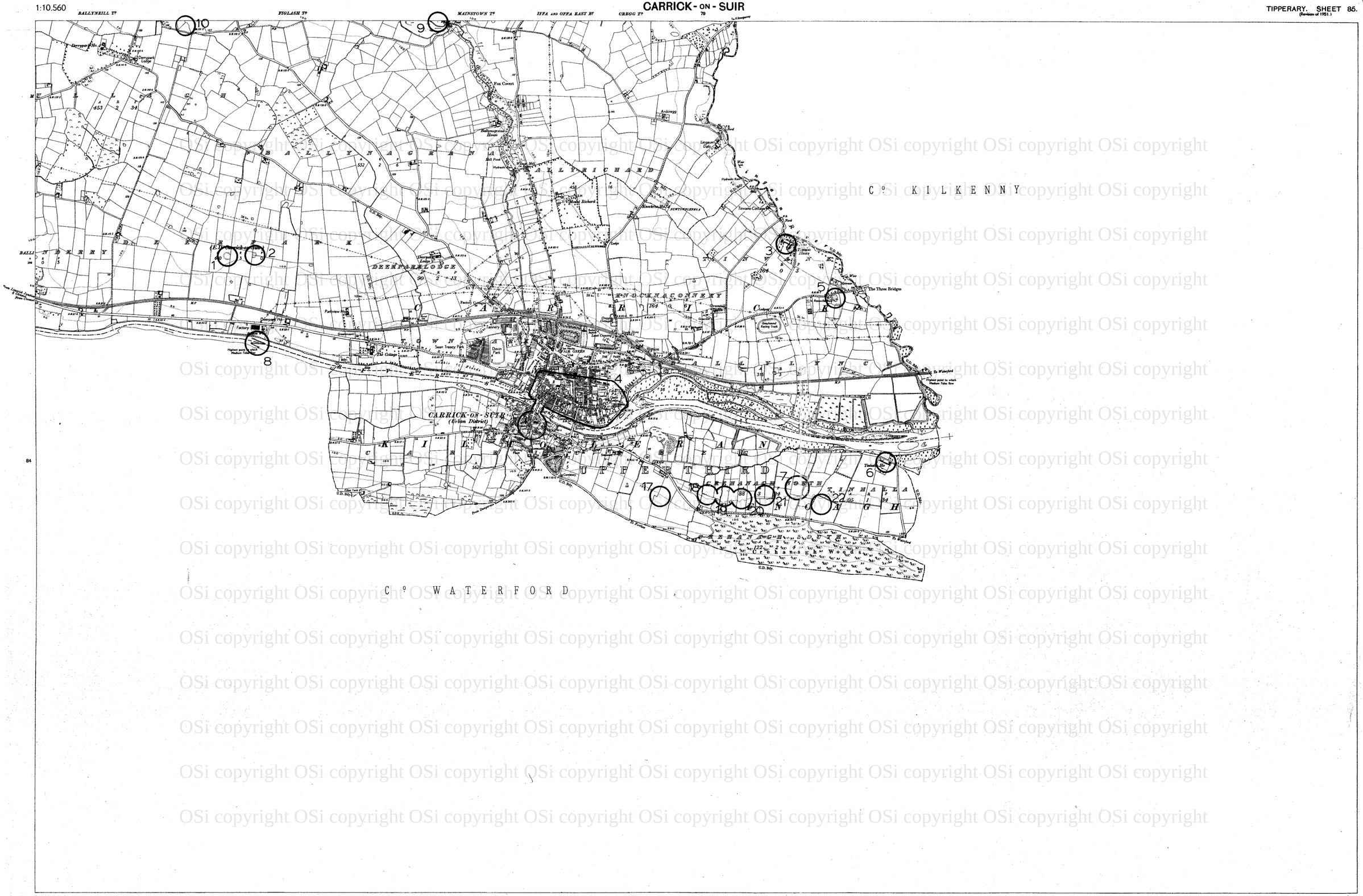


OSi copyright OSi copyright OSi copyright

Co LIMERICK
Co CORK
TOOR MORE
MONALOUCHRA
BALLYSHEEHAN
CULLENAGH SOUTH
KILLA-VENOGE
KNOCKAARUM
GARRANADILLIN
SHANRALLY
GLENCALLAGHAN
CARRIGANEAR
COOLADERRY
CARRIGAVISTEAL
NEWCASTLE
BALLYPOREEN
KNOCKNAGAPPLE
KILNAMONA
DOOLAN
Ballyporeen
Cahergal Br.
Brackbeen Br.
Ahnaveed Br.
Cooleenarourke Bridge
Cooladerry House
Newcastle House
Ballyporeen House
Ballyporeen Cemetery
Knockaarum Cemetery
Bullock Parks
Carrigmore
Carrigmore Bridge
Thurmont
Knockmealdown Mountains
Knockmealdown Mountains 4-65.
Ballynatona Tn
Kilcarroon Tn
Gortreshal Tn
Glenacunna Tn
Lyrefune Tn
Ballywilliam Tn
Curraleigh East Tn
Curraleigh West Tn
Coolapreavan Tn
Kilkeathin Tn
Burncourt Tn
Toor Beg Tn
Ifta and Offa West Bt
Clogheen Union & R.D.
Rahennor Tn
Coolagarranor Tn
Shrehenaranky Tn
Rehill Tn
Ballymacmoy Tn
Ballymacmoy Br.
Ballyporeen Br.
Knockmealdown Br.
Ballynatona Br.
Knockmealdown Bridge
Knockmealdown Cross
Knockmealdown Lodge
Knockmealdown House
Knockmealdown Mountains
Knockmealdown Mountains 4-65.
Knockmealdown Mountains 4-65.
Knockmealdown Mountains 4-65.

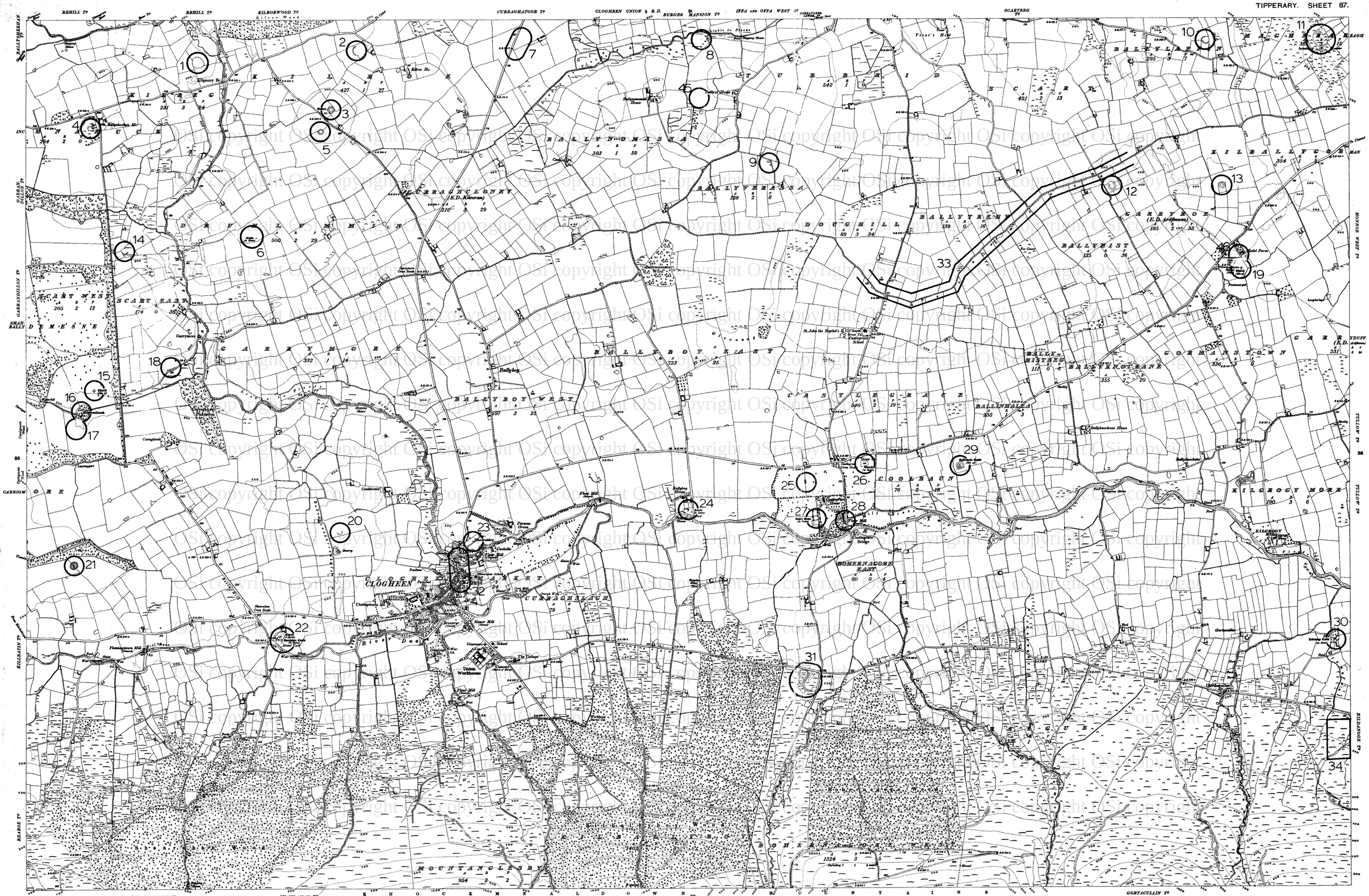


Surveyed in 1840-1. Revised in 1904-5

CHARACTERISTICS AND SYMBOLS

| | | | | | |
|---|---|---|---|---|---|
| County | | Townland | | Trigonometrical Station | △ |
| Barony | | Municipal Wards | | Antiquities (Site of) | ✢ Ant. |
| Parish | | Contours | 500 | For other information see Characteristic Sheet. | |

The representation on this map of a Road, Track, or Footpath, is no evidence of the existence of a right of way.

O.P.W. ARCHAEOLOGICAL SURVEY OF IRELAND

**Sites & Monuments Record —Archaeological Constraint Map**

The areas outlined on this map are designed to give the approximate location of archaeological sites and monuments. They are not to be taken as indicating their precise extent or boundaries on the ground.

Date/Edition of map: 1907

Date of SMR detail: NOVEMBER 1997

O 1 km

O 1 mile

© Ordnance Survey Ireland / Government of Ireland. Copyright OSi copyright OSi copyright OSi

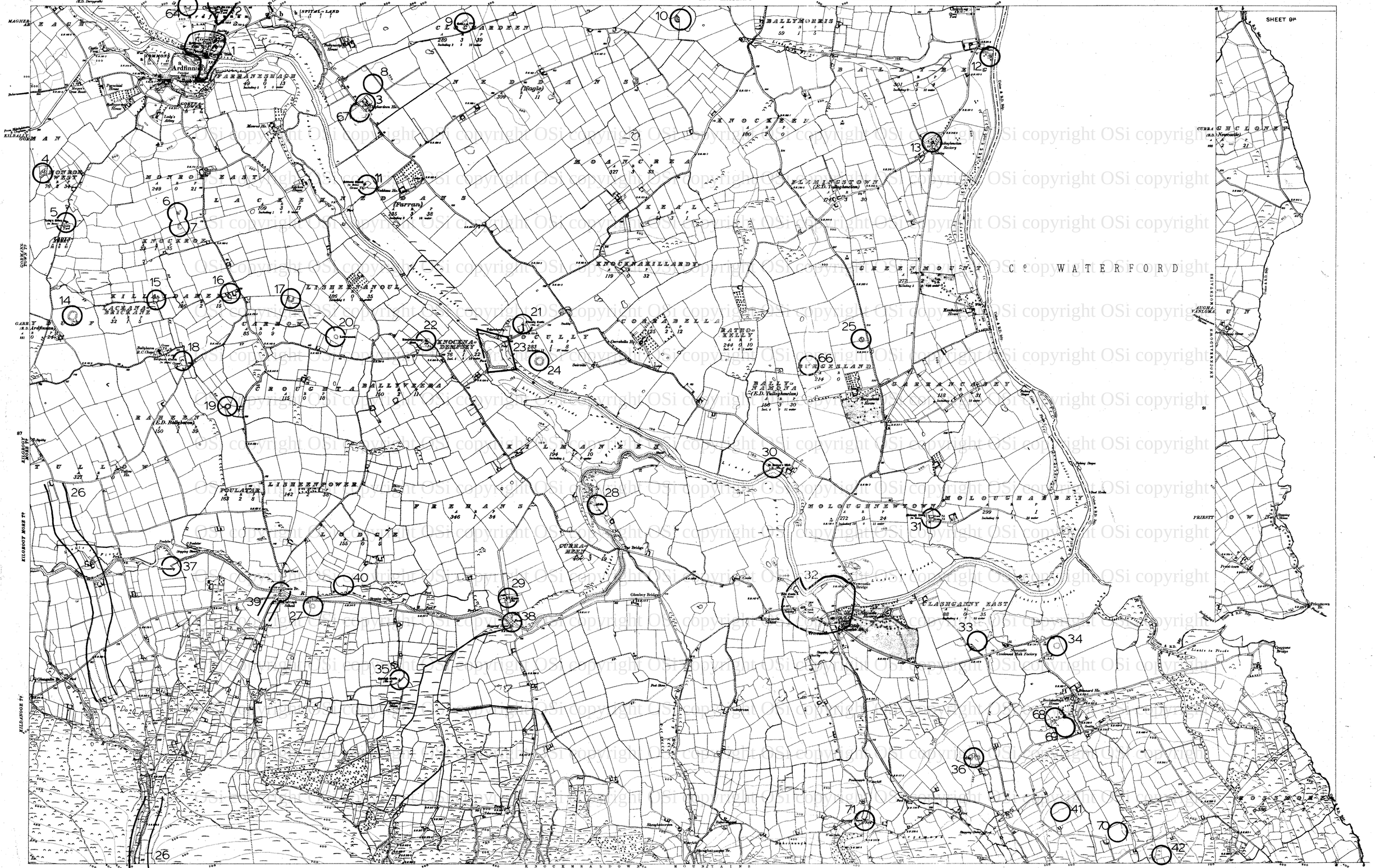


Surveyed in 1840. Revised in 1904-5.

CHARACTERISTICS AND SYMBOLS

County
Barony
Parish
Townland
Municipal Wards
Constituency
Trigonometrical Station
Arbitrary Site of
For other information see Characteristic Sheet

The Representation on this Map of a Road, Track, or Footpath, is no evidence of the existence of a right of way.

O.P.W. ARCHAEOLOGICAL SURVEY OF IRELAND

**Sites & Monuments Record — Archaeological Constraint Map**

The areas outlined on this map are designed to give the approximate location of archaeological sites and monuments. They are not to be taken as indicating their precise extent or boundaries on the ground.

Date/Edition of map: 1907

Date of SMR detail: NOVEMBER 1997

0 — 1 km

0 — 1 mile

© copyright OSi copyright OSi copyright OSi

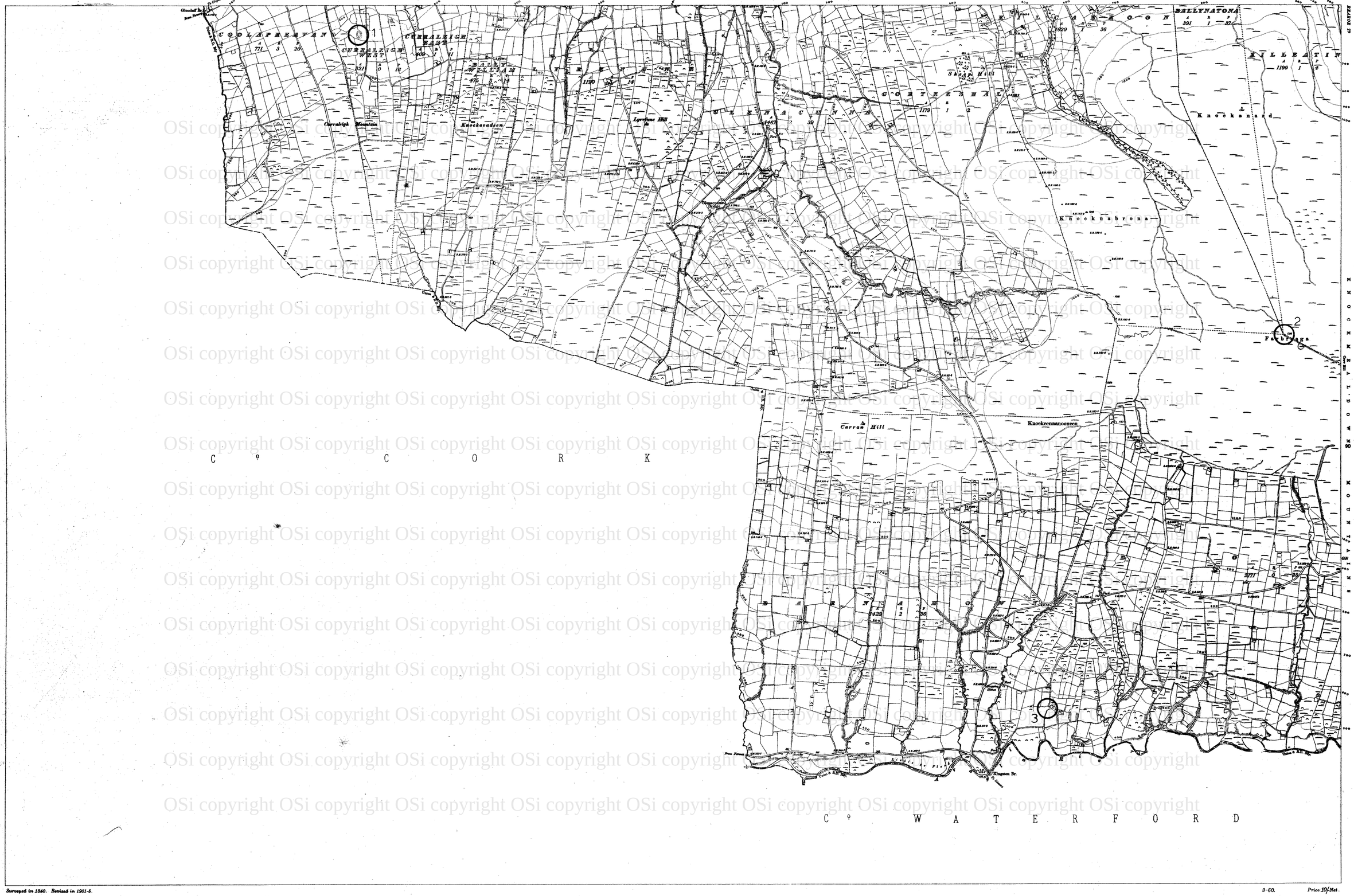


Surveyed in 1840. Revised in 1901-5.

9-60.

Price 10/-Net.

CHARACTERISTICS AND SYMBOLS

| | | |
|---|---|---|
| County | Townland | Trigonometrical Station |
| Barony | Municipal Ward | Antiquities (Site of) |
| Parish | Contours 200 | For other information see Characteristic Sheet. |

The representation on this map of a Road, Track, or Footpath, is no evidence of the existence of a right of way.

| O.P.W. ARCHAEOLOGICAL SURVEY OF IRELAND | Sites & Monuments Record — Archaeological Constraint Map | Date/Edition of map: 1901-05 |
|---|---|---|
| | The areas outlined on this map are designed to give the approximate location of archaeological sites and monuments. They are not to be taken as indicating their precise extent or boundaries on the ground. | Date of SMR detail: NOVEMBER 1997 |

0 1 km

0 1 mile

OSi copyright

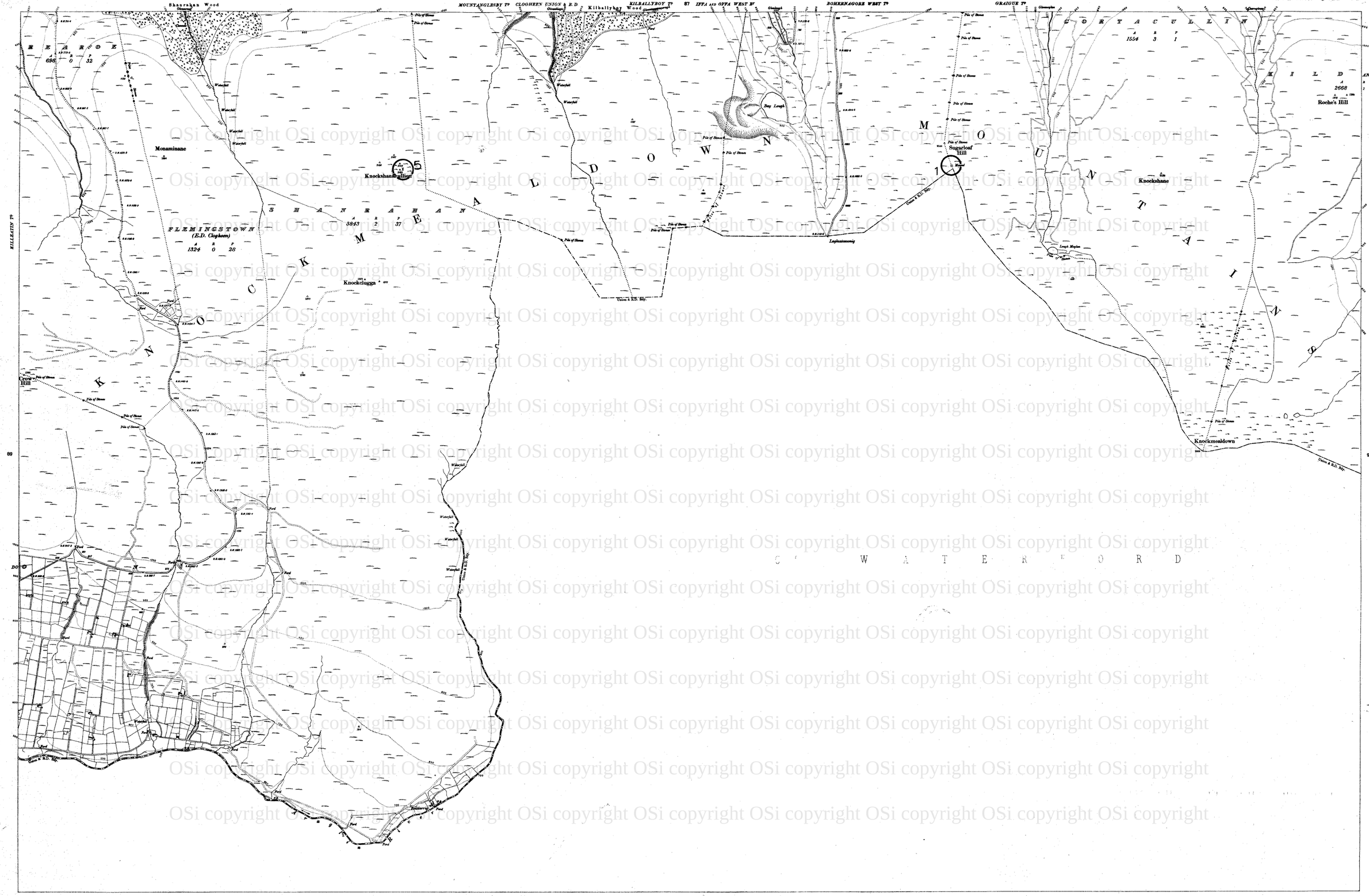


OSi copyright OSi copyright OSi copyright OSi copyright OSi copyright OSi copyright OSi copyright OSi copyright OSi copyright OSi copyright

Surveyed in 1840-41. Revised in 1904.

CHARACTERISTICS AND SYMBOLS

| | | |
|---|---|---|
| County | Townland | Trigonometrical Station |
| Barony | Municipal Wards | Antiquities (Site of) |
| Parish | Contours 700 | For other information see Characteristic Sheet |

The Representation on this Map of a Road, Track, or Footpath, is no evidence of the existence of a right of way.

| O.P.W. ARCHAEOLOGICAL SURVEY OF IRELAND | Sites & Monuments Record — Archaeological Constraint Map | Date/Edition of map: 1907 |
|---|---|---|
| | The areas outlined on this map are designed to give the approximate location of archaeological sites and monuments. They are not to be taken as indicating their precise extent or boundaries on the ground. | Date of SMR detail: NOVEMBER 1997 |

0 — 1 km

0 — 1 mile

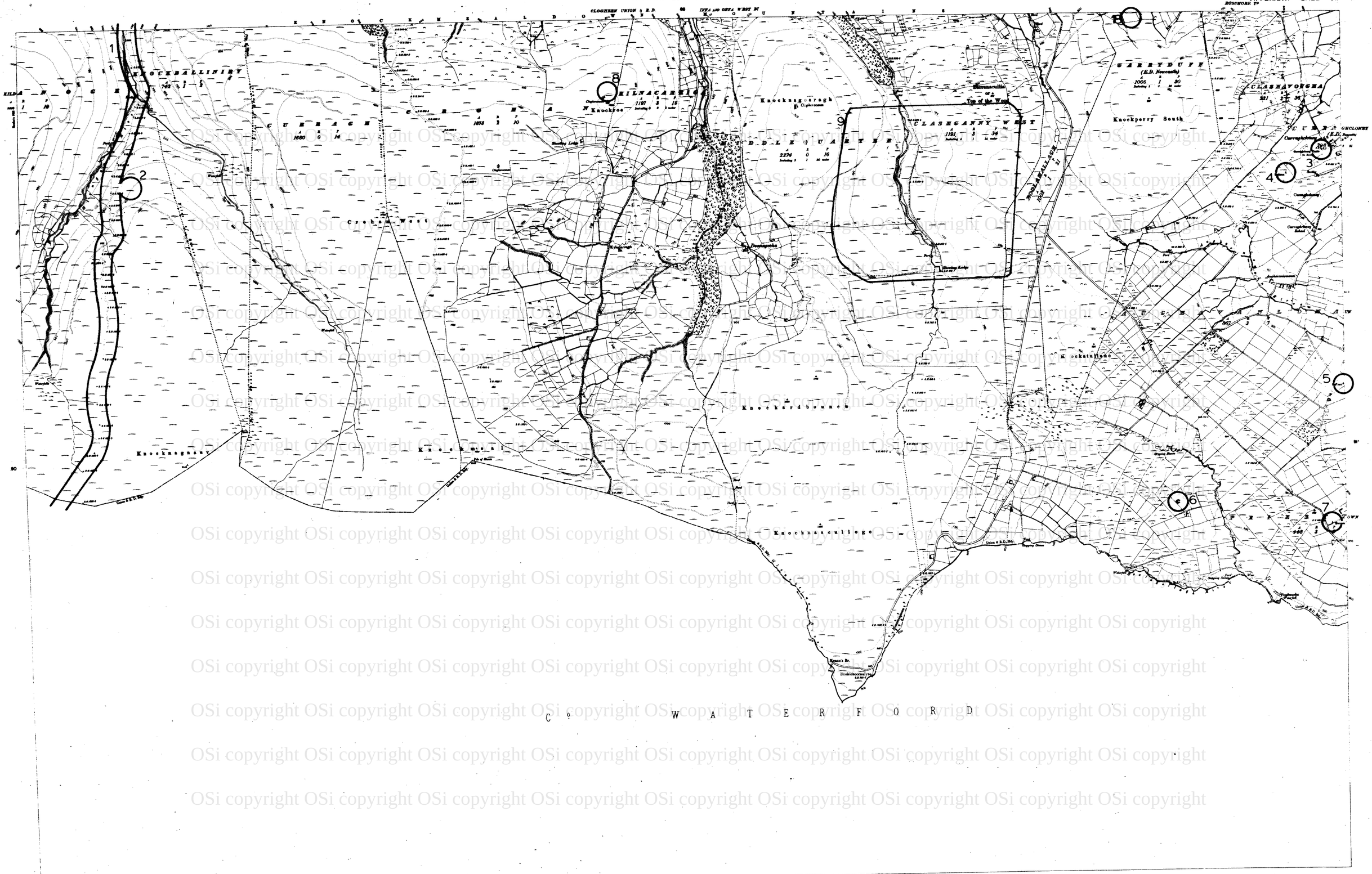
KILDA
KNOCKBALLINIRY
CURRAGH
Cloghbawn West
Knocknagreagh
KNOCKNAGEAL
KILNACARRIGE
N Knockroe
Knocknagreagh
Knockardbounce
Knocknascullogue
CLASHCANNY WEST
Knockperry South
CLASHAVORGNA
GARRYDUFF
Knockatinnee
Knocknagreagh
Knocknagreagh
Knocknagreagh