COUNTY KERRY O.S. 6" SHEET INDEX

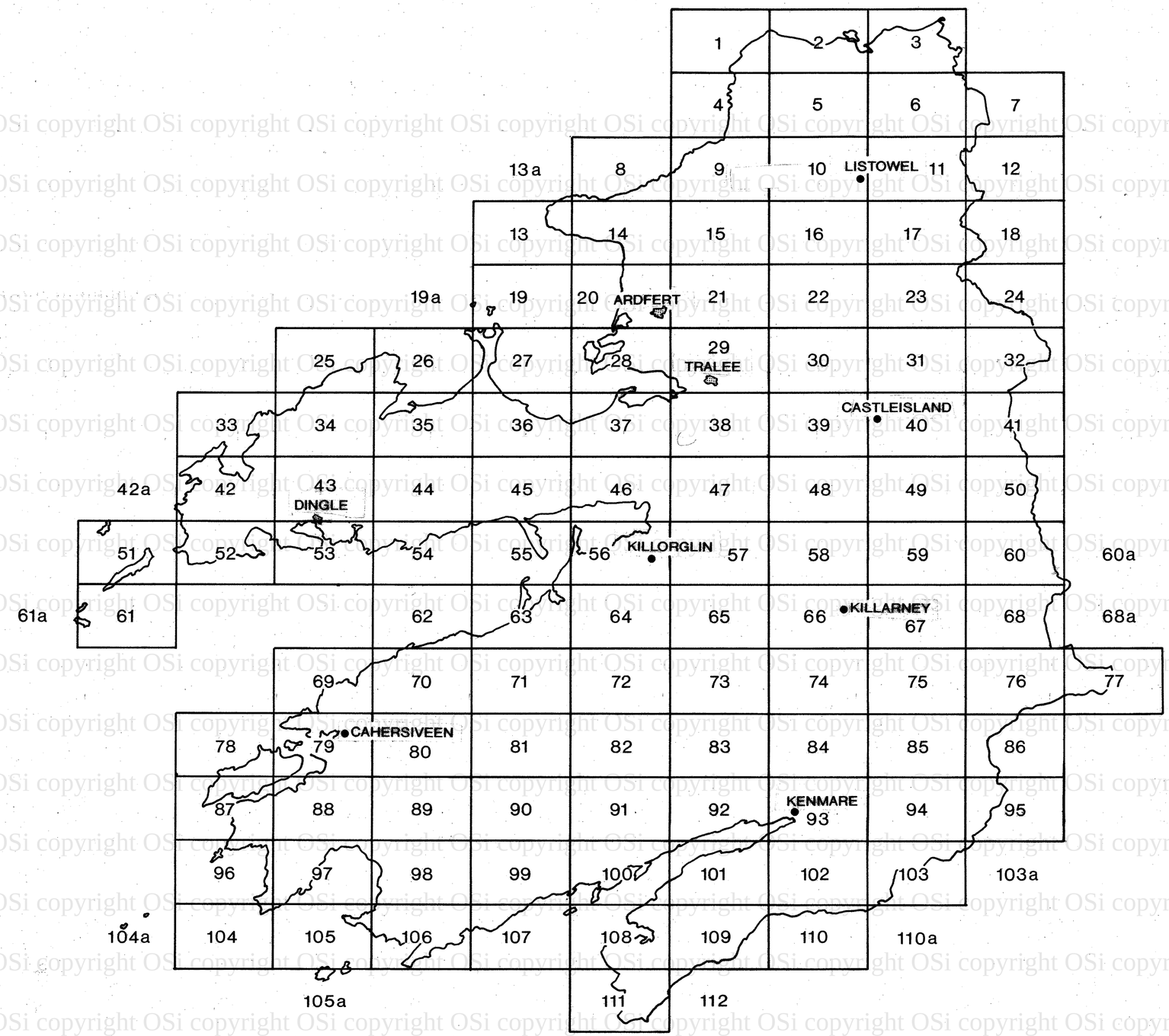

0 10 MILES

Based on O.S. 6" Sheet Index © O.P.W

OSi copyright OSi copyright OSi copyright OSi copyright OSi copyright OSi copyright OSi copyright OSi copyright OSi copyright OSi copyright

OSi copyright OSi copyright OSi copyright

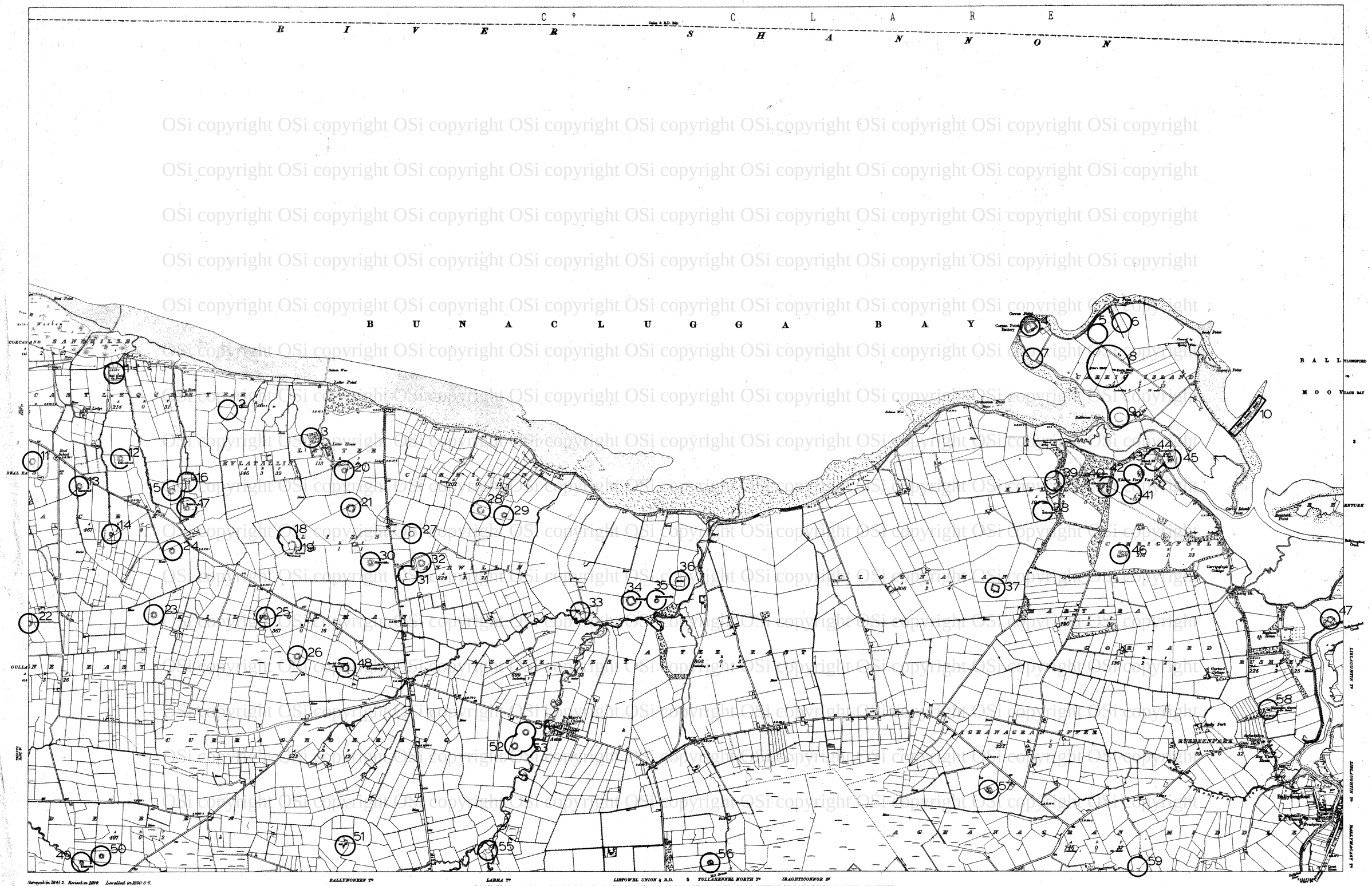

OSi copyright OSi copyright OSi copyright OSi copyright OSi copyright OSi copyright OSi copyright OSi copyright OSi copyright

CHARACTERISTICS AND SYMBOLS

County	Townland	Trigonometrical Station
Barony	Municipal Wards	Antiquities (Site of)
Parish	Contours	For other information see Characteristic Sheet

The Representation on this Map of a Road, Track, or Footpath, is no evidence of the existence of a right of way.

O.P.W. ARCHAEOLOGICAL SURVEY OF IRELAND	Sites & Monuments Record — Archaeological Constraint Map	Date/Edition of map: 1914
	The areas outlined on this map are designed to give the approximate location of archaeological sites and monuments. They are not to be taken as indicating their precise extent or boundaries on the ground.	Date of SMR detail: September 1997

0 1 km

0 1 mile

OSi copyright OSi copyright OSi copyright OSi copyright OSi copyright OSi copyright OSi copyright OSi copyright OSi copyright

Surveyed in 1841-2. Revised in 1914. Levelled in 1839-6-7.

CHARACTERISTICS AND SYMBOLS

County	Townland	Trigonometrical Station
Barony	Municipal Wards	Antiquities (Site of)
Parish	Contours	For other information see Characteristic Sheet.

The Representation on this Map of a Road, Track, or Footpath, is no evidence of the existence of a right of way.

O.P.W. ARCHAEOLOGICAL SURVEY OF IRELAND	Sites & Monuments Record —Archaeological Constraint Map	Date/Edition of map: 1914
	The areas outlined on this map are designed to give the approximate location of archaeological sites and monuments. They are not to be taken as indicating their precise extent or boundaries on the ground.	Date of SMR detail: September 1997

O 1 km

O 1 mile

A T L A N T I C O C E A N

M O U T H

O F T H E

S H A N N O N

OSi copyright OSi copyright OSi copyright

EDITION OF 1921.

KERRY. SHEET 5.

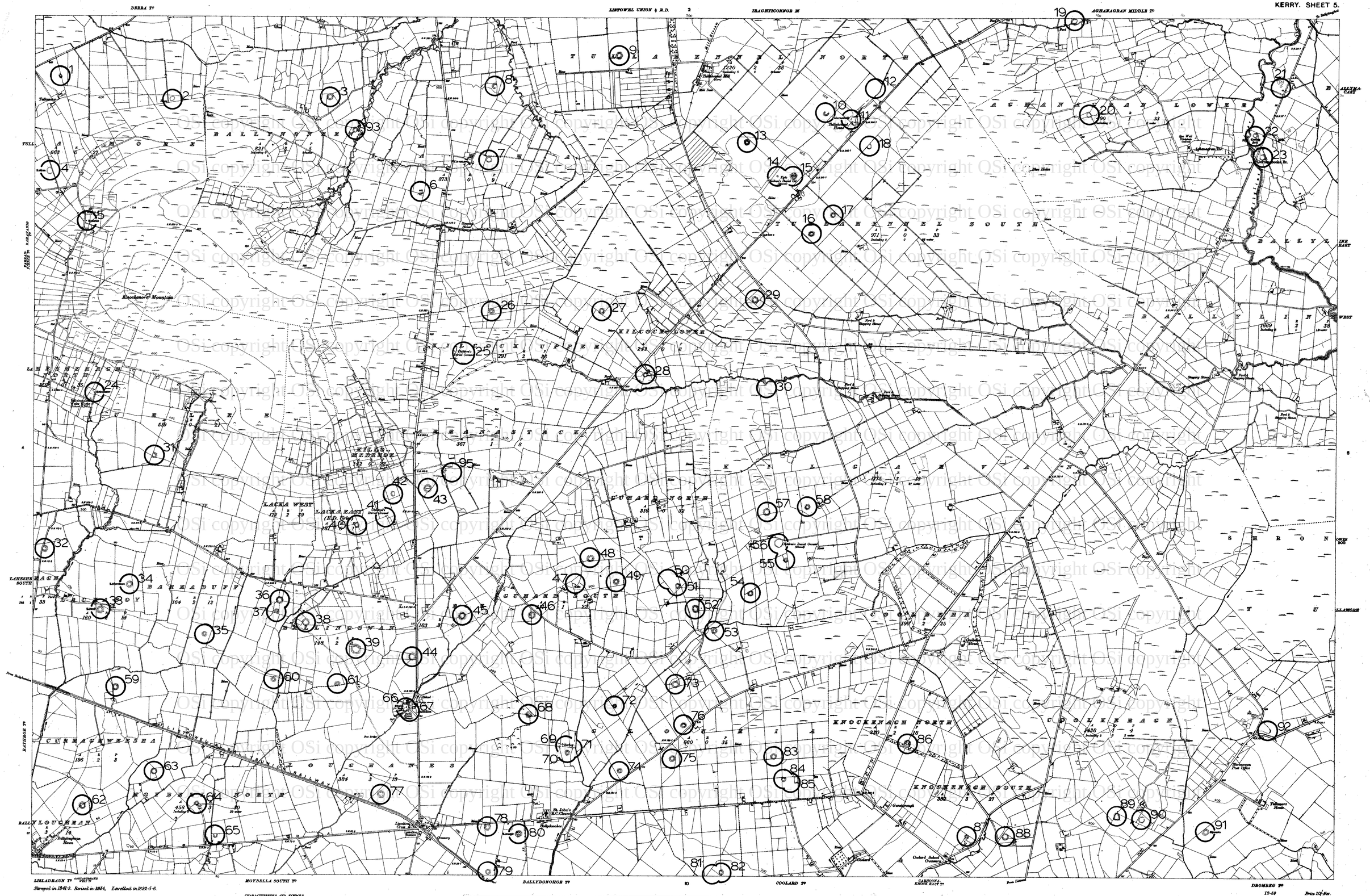

Surveyed in 1841-2. Revised in 1914. Levelled in 1892-5-6.

CHARACTERISTICS AND SYMBOLS

County	Townland	Trigonometrical Station
Barony	Municipal Wards	Antiquities (Site of)
Parish	Contours	For other information see Characteristic Sheet.

The Representation on this Map of a Road, Track, or Footpath is no evidence of the existence of a right of way.

O.P.W. ARCHAEOLOGICAL SURVEY OF IRELAND	Sites & Monuments Record —Archaeological Constraint Map	Date/Edition of map: 1914
	The areas outlined on this map are designed to give the approximate location of archaeological sites and monuments. They are not to be taken as indicating their precise extent or boundaries on the ground.	Date of SMR detail: September 1997

0 1 km

0 1 mile

OSi copyright OSi copyright OSi copyright OSi copyright OSi copyright OSi copyright

EDITION OF 1921.

KERRY. SHEET 6.

LISLAUGHTIN T^D | GLANGUILLARE SOUTH T^D | LISTOWEL UNION & R.D. | DOONCARA T^D | IRAGHTICONNOR T^D

10 Co^D LIMERICK

ALLYMACABY

COOLNACRAGUE

KNOCKANE

BALLYNAMANTY WEST

BALLYNAMANTY EAST

BUNNAHOWNA

OWENDOG

POLLAGH

Mount Hayes

SHONE

CURTEENNACLOONA

TAMONEAST

KNOCKANEBRACK

LEITRIM BEG

LEITRIM MIDDLE

LEITRIM WEST

BUNNAGOWN

GLANALANTA MIDDLE

GLANALANTA WEST

CLOGHANE

MOYVANE DEMESNE

MOYVANE TOWN

CORTDROMASILLAGH

KILBANE WEST

KILBANE NORTH

KRATOO EAST

GLANTANE EAST

Bunnahowna Bridge

Listowel Bridge

Poulnagh Bridge

Moyvane Bridge

Clounmacon Bridge

Clounmacon Church

Clounmacon Cemetery

Clounmacon Glebe

Clounmacon Rectory

Moyvane Church

Moyvane Cemetery

Moyvane Glebe

Moyvane Rectory

Moyvane Convent

Moyvane Barracks

Moyvane Creamery

Moyvane Post Office

Moyvane Station

Moyvane Flour Mills

Moyvane Corn Mills

Moyvane Saw Mills

Moyvane Bridge

Moyvane Demesne

Moyvane Lodge



Surveyed in 1841-2. Revised in 1915. Levelled in 1897.

CHARACTERISTICS AND SYMBOLS

County	Townland	Trigonometrical Station
Barony	Municipal Wards	Antiquities (Site of)
Parish	Contours	For other information see Characteristic Sheet.

The Representation on this Map of a Road, Track, or Footpath, is no evidence of the existence of a right of way.

12

O.P.W. ARCHAEOLOGICAL SURVEY OF IRELAND	**Sites & Monuments Record — Archaeological Constraint Map**	Date/Edition of map: 1915
	The areas outlined on this map are designed to give the approximate location of archaeological sites and monuments. They are not to be taken as indicating their precise extent or boundaries on the ground.	Date of SMR detail: September 1997

O 1 km

O 1 mile

2-82. Price 10p Net.

OSi copyright OSi copyright OSi copyright OSi copyright OSi copyright OSi copyright OSi copyright OSi copyright OSi copyright OSi copyright OSi copyright OSi copyright

ATLANTIC OCEAN

OSi copyright OSi copyright OSi copyright

EDITION OF 1921.

KERRY. SHEET 9.

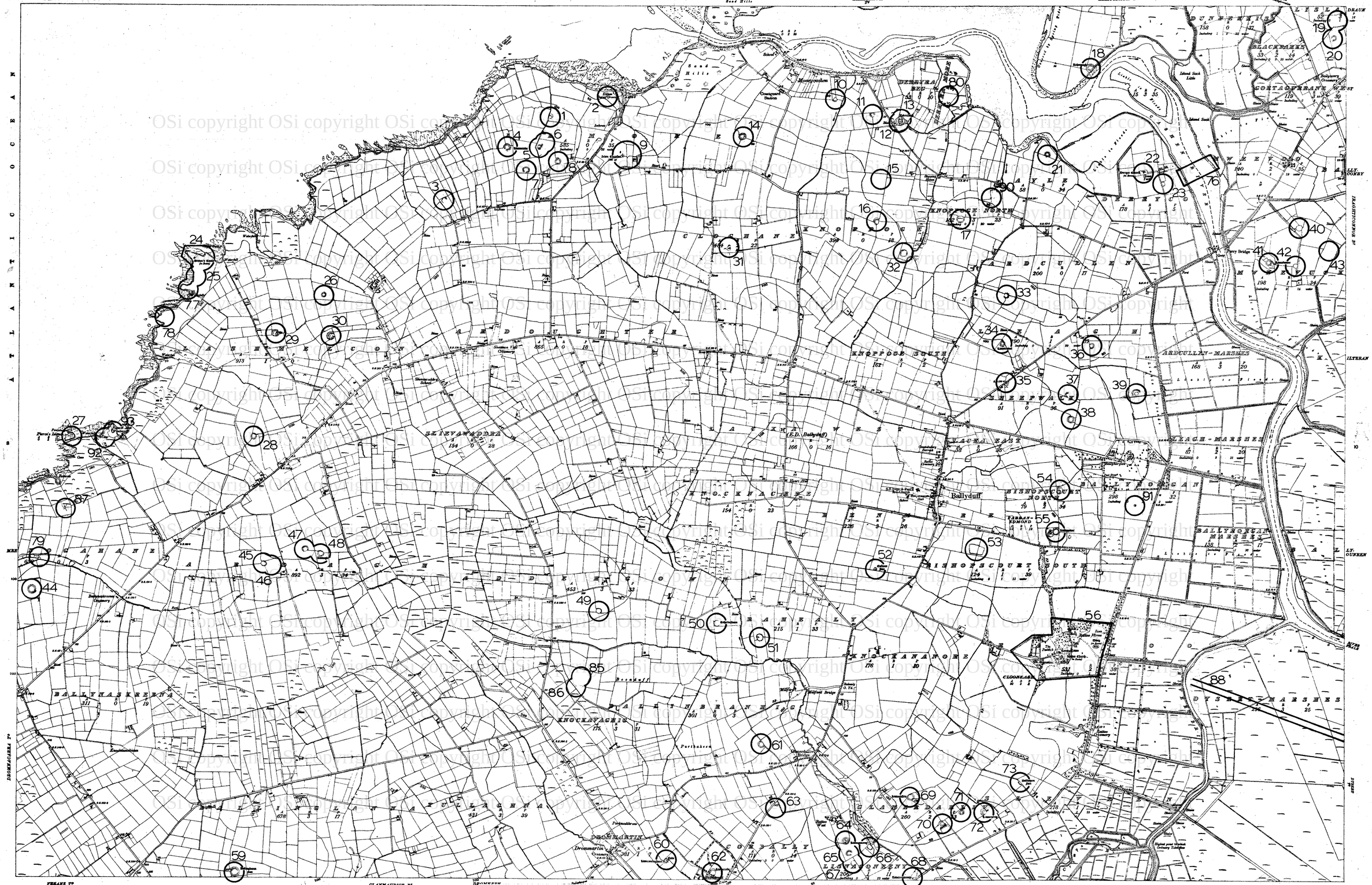

OSi copyright OSi copyright OSi copyright

1:10,560

LISTOWEL.

KERRY. SHEET 10.
(Revision of 1937.)

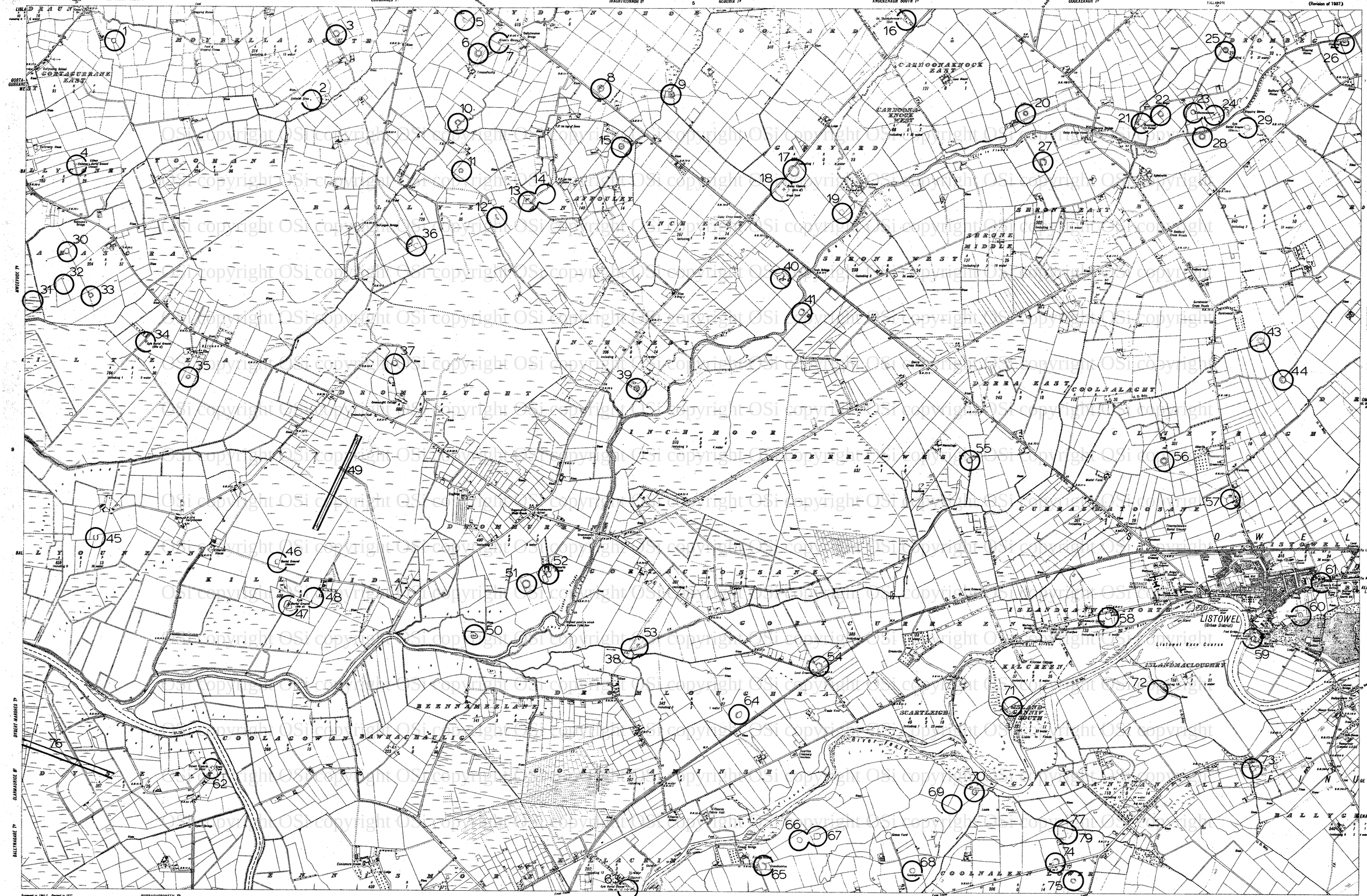
MOYBELLA NORTH T.
MOYBELLA NORTH T.
LOUGHANES T.
IRAGHTICONNOR St.
GLOUDIA T.
KNOCKENAGH SOUTH T.
COOLKERAGH T.
TULLAMORE T.
LISLA
DRUMNAGORTA
MOYEKLASOUTH
CORTACURRANE EAST
GORTA-GURRANE WEST
BALLYNAHONEY
TOHANA
BALLYNAHONEY
ASSEA
KILLEENA
DROMALUGHT
BALLYNAHONEY
DROMOUR
BALLYLOUREEN
KILLAHEADA
BEENNAMELANE
COOLACOWAN BAWNACHALLIG
DYERRA
BALLYMAKEE
ENNISMORE
DOHONEY
CURRAHOONAKNOCK EAST
LARKOONAKNOCK WEST
GARRYARD
ATHOULLY
INCH EAST
INCH WEST
INCHMOOR
DERRA WEST
GORTCURREEN
DERRYHOUGHER
GORTNAMINSHA
SHRONE EAST
SHRONE MIDDLE
SHRONE WEST
BEDFORD
DERRA EAST
COOLNALACHT
CLYDAGH
CURRAGHATOOSANE
LISTOWEL
ISLANDMACLOUGHEY
KILCREEN
SCARTLEIGH
RIVER FORIE
GARRYANTANNALLY
BALLYGENANE
COOLNALEEN LOWER
COOLNALEEN UPPER
DOWNMAHON
BEALKELLY
FINUGE
BILLERAGH
CLANMAURICE
DYSERT-MARRES
CLANMAURICE
BALLYMAKE
GURRAGHCROREEN
ROMIN
KNOCKANE
Listowel Race Course
Listowel Golf Course
Listowel Bowling Green
Listowel Cricket Ground
Listowel Tennis Courts
Listowel Swimming Pool
Listowel Football Ground
Listowel Hockey Ground
Listowel Boxing Club
Listowel Rugby Football Ground
Listowel Basketball Court
Listowel Handball Alley
Listowel Golf Course
Listowel Golf Club
Listowel Golf Course
Listowel Golf Club
Listowel Golf Course
Listowel Golf Club

1:10,560

KNOCKANURE.

KERRY. SHEET 11.
(Revision of 1897-98.)

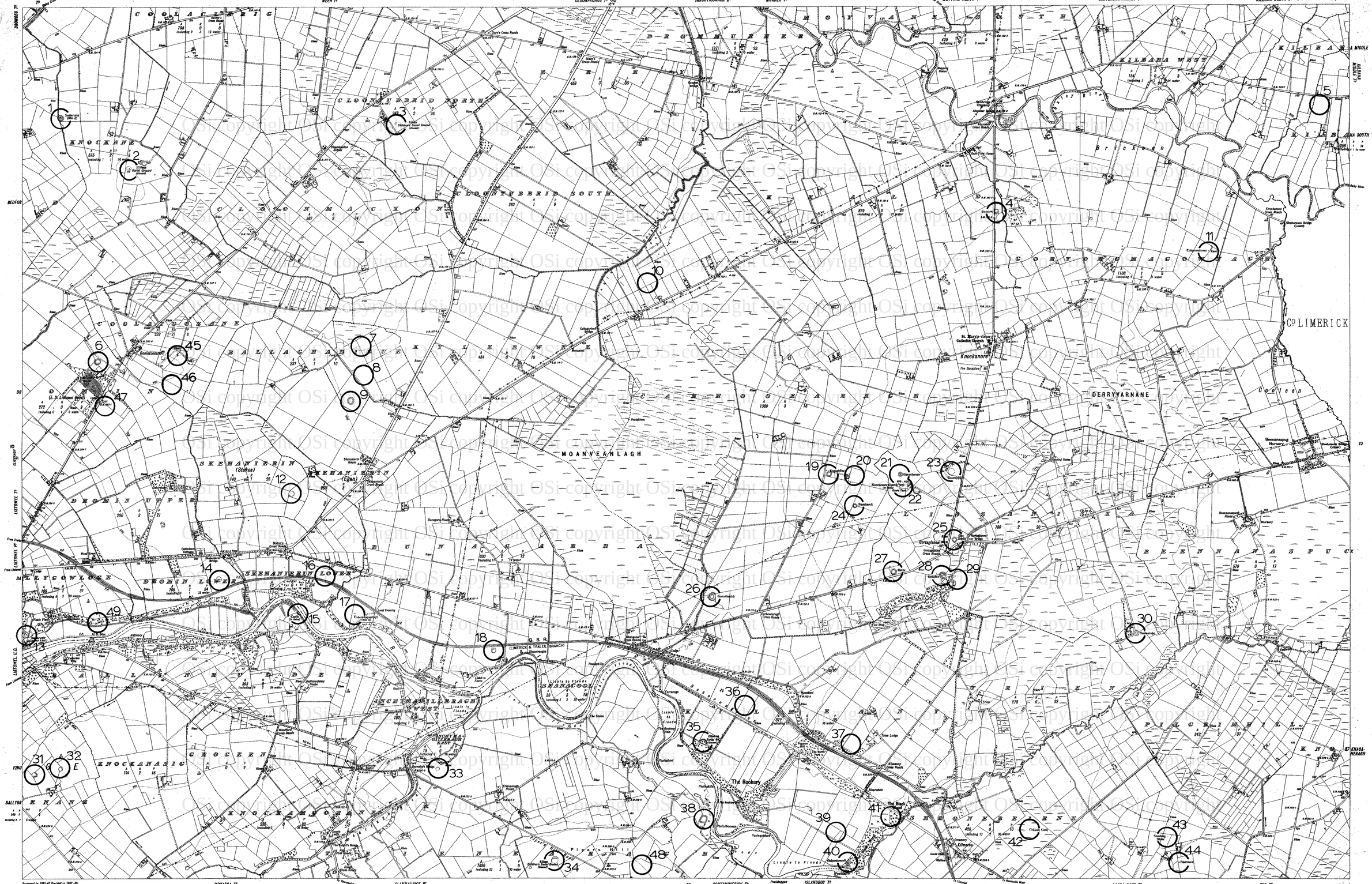
KNOCKANE
CLOONTUBRID NORTH
CLOONTUBRID SOUTH
CLONMACKON
DROMMURNER
MOYVANE SOUTH
KILBAHA WEST
KILBAHA MIDDLE
KILBAHA SOUTH
Brickeen
COOLATOOSANE
BALLAGHADUEKYLEBEWEE
SKEHANIERIN (Stokes)
SKEHANIERIN (Egan)
DROMIN UPPER
DROMIN LOWER
BALLYCOWLOGE
BUNAGARHA
LINDENBERRY
INCHYMAILLBEAGH WEST
GLOGEEN
KNOCKANASIG
BALLYBENANE
KNOCKAMSONNY
MOANVEANLAGH
CAHERDOARAGH
SHANACOOL
GORTDROMMAGOWNAGH
DERRYVARNANE
SHEANBERE
FILGEENHILL
BEENANASPUCK
Co LIMERICK
Co Kerry
Knockanure
The Rookery
The Black Hall
Derrynane
Gortaglanna
Glenlack
Glenlara
Glenbeen
Glenbrook
Glenbrien
Glenbeg
Glenbeg
Glenbeg

KILMAHA NORTH TO

KILMAHA

LISTOWEL UNION & R.D.

TRAGHTICONNOR BY

BEENNAMEADUC

KNOCKANACAMMEREAGH

KILMAHA

LISTOWEL UNION & R.D.

TRAGHTICONNOR BY

KILMANGLAND

RATHORAN TO

Surveyed in 1841-2. Revised in 1915. Levelled in 1896-7.

CHARACTERISTICS AND SYMBOLS

County	Townland	Trigonometrical Station
Barony	Municipal Wards	Antiquities (Site of)
Parish	Contours	For other information see Characteristic Sheet

The Representation on this Map of a Road, Track, or Footpath, is no evidence of the existence of a right of way.

O.P.W. ARCHAEOLOGICAL SURVEY OF IRELAND	**Sites & Monuments Record — Archaeological Constraint Map**	Date/Edition of map: 1915
	The areas outlined on this map are designed to give the approximate location of archaeological sites and monuments. They are not to be taken as indicating their precise extent or boundaries on the ground.	Date of SMR detail: September 1997

0 1 km

0 1 mile

OSi copyright OSi copyright OSi copyright

EDITION OF 1921.

KERRY. SHEET 13 & 13A

A T L A N T I C O C E A N

MOUTH OF THE SHANNON

SHEET 13A

KERRY HEAD

Knocknagree (Hill)

Knockpiass

Drinaduff Lough

Tralee Union & R.D.

Clanmaurice By

Tidduff Ty

Dreenagh Ty

Tralee Union & R.D.

Dreenagh Ty

Clanmaurice By

BALLYHEIGE BAY

Surveyed in 1841-2. Revised in 1916. Levelled in 1893.

2-61. Price 6d. Net.

CHARACTERISTICS AND SYMBOLS

County	Townland	Trigonometrical Station
Barony	Municipal Wards	Antiquities (Site of) Fort.
Parish	Contours 200	For other information see Characteristic Sheet.

The Representation on this Map of a Road, Track, or Footpath, is no evidence of the existence of a right of way.

O.P.W. ARCHAEOLOGICAL SURVEY OF IRELAND	**Sites & Monuments Record — Archaeological Constraint Map**	Date/Edition of map: 1916
	The areas outlined on this map are designed to give the approximate location of archaeological sites and monuments. They are not to be taken as indicating their precise extent or boundaries on the ground.	Date of SMR detail: September 1997

0 1 km

0 1 mile

OSi copyright OSi copyright OSi copyright

EDITION OF 1921.

KERRY SHEET 14.

TRALEE UNION & R.D.

ATLANTIC OCEAN
SOUTH OF THE SHANNON

CLANMAURICE BY

CLOGHANELEESH TY

CASTLESHANNON TY
(E.D. Killury)

CASTLESHANNON
(E.D. Ballyheige)

GLANDAMALIN WEST

GLANDAMALIN EAST

TIERSANAGEAN

GLENLEE

CLENDEE

MAULIN

Maulin Mountain

Trabeg Mountain

Trisk Mountain

Trisknamuck

Trisknabeg Mountain

DOONAMONTANE

DOONTANE

DEERATOOR

BALLYLONGANE

DIRTANE

BALLYHIGH

BALLYHEIGE

BOOLEENSHANE

CAHERULLA

BALLINCLEMESIC
(E.D. Killury)

BALLINCLEMESIC
(E.D. Ballyheige)

BALLYNORIG WEST

BALLYNORIG EAST

TOGHERBANE

BALLYKEALY

KILMOYLY NORTH

KILMOYLY SOUTH

BUCURRIG

KNOCKROE

BARNMORE

CARRYNAMARAGH

BALLYMACQUIN LOWER

BALLYHEIGE BAY

AKERAGH...TOUGH

ATLANTIC OCEAN

Surveyed in 1841 Revised in 1892–98–1996

20 BALLINPRIOR TY

KILL TY

CHARACTERISTICS AND SYMBOLS

County	Ward (when not coincident with other boundaries)	Antiquities (See ⊿ⁿ⁴)	ft feet
Barony	County Borough, Borough, Urban } Boundary described	Trigonometrical Station	△
Parish (In Co. Boro., Pars. & U. D. only)	District & Town	Electricity Transmission Lines	
Townland	When not coincident with other Boundaries	Contours	

The representation on this Map of a Road, Track, or Footpath, is not evidence of the existence of a right of way.
For other symbols see Table of Characteristics: 1:10,560 scale.

O.P.W. ARCHAEOLOGICAL SURVEY OF IRELAND	**Sites & Monuments Record — Archaeological Constraint Map** The areas outlined on this map are designed to give the approximate location of archaeological sites and monuments. They are not to be taken as indicating their precise extent or boundaries on the ground.	Date/Edition of map: 1916 Date of SMR detail: September 1997

0 1 km

0 1 mile

OSi copyright OSi copyright OSi copyright OSi copyright OSi copyright

EDITION OF 1922.

KERRY. SHEET 18.


BALLINGLANNA TS
CLANMAURICE BY
TULLAGHNA TS
DROM MAITHE TS
CORBALLY TS
LISNAGONERRY TS
GLANREDDALLY TS
SILVERN TS
LISTOWEL UNION & R.D.
GLANDERRY TS
RATHMORELL TS
TOGHERBEAGH TS
KILNOLTY TS
BALLYHEIGUE TS
BALTYVIN TS
TRALEE UNION & R.D.
KILBRICKANE TS
RATHSCANNEL TS
AGHNACRINNA TS
TARBERTMAGORE TS
CROTTA TS
KNOCKNAGREEVEEN
CLOONLOUGHER
MUCKNAGH
(E.D. Kilcoony)
BALLYNAHA
DOMHOE
LISNACURRA
AGHABEG WEST
AGHABEG EAST
AGHABEG MIDDLE
CLOONLOUGHANE
KILTOMY
BALLINVOHER
(E.D. Kilcoony)
BALLYNORIG WEST
BALLYNORIG EAST
ACHAMORE SOUTH
ACHAMORE NORTH
BALLINCLOHER WEST
BALLINCLOHER EAST
BALLINCLOHER
CORTARELLIG
DERRYVAHAN
ACHADOO
CLOONSILLAGH
GORTNANE
CUNNAGHER
BALLYNAHINCH
BALLYNAGORE
BALLYMACANDREW NORTH
BALLYMACANDREW SOUTH
KILCOOLY NORTH
KILCOOLY SOUTH
BALLYMACAQUIM EAST
BALLYMACAQUIM WEST
KNOCKBRACK PARKNAGEEAGH
BALLYMACAQUIM
BALLYHENRY
KILLAHERNAN
FLOREEK
Caherbarnagh
Ballynagree Ho.
Ballymacandrew Ho.
Ballymacandrew Cromlech
Ballymacandrew Crossing
Ballymacaquim Ho.
Ballymacaquim Cromlech
Ballymacaquim Crossing
Ballymacaquim Bridge
Ballymacaquim Cross
Ballymacaquim Crossroads
Ballymacaquim Lodge
Ballymacaquim Quarry
Ballymacaquim Pump
Ballymacaquim Pumping Station
Ballymacaquim Reservoir
Ballymacaquim Tank
Ballymacaquim Tanks
Ballymacaquim Tanks (Disused)
Ballymacaquim Tanks (Old)
Ballymacaquim Tanks (Ruins)
Ballymacaquim Tanks (Site of)
Ballymacaquim Tanks (Site of Old)
Ballymacaquim Tanks (Site of Ruins)
Ballymacaquim Tanks (Site of Disused)
Ballymacaquim Tanks (Site of Old Disused)
Ballymacaquim Tanks (Site of Ruins Disused)
Ballymacaquim Tanks (Site of Old Ruins Disused)
Ballymacaquim Tanks (Site of Old Ruins)
Ballymacaquim Tanks (Site of Disused Old)
Ballymacaquim Tanks (Site of Disused Ruins)
Ballymacaquim Tanks (Site of Disused Old Ruins)
Ballymacaquim Tanks (Site of Old Disused Ruins)
Ballymacaquim Tanks (Site of Old Ruins Disused)
Ballymacaquim Tanks (Site of Ruins Old Disused)
Ballymacaquim Tanks (Site of Ruins Disused Old)
Ballymacaquim Tanks (Site of Disused Old Ruins)
Ballymacaquim Tanks (Site of Disused Ruins Old

EDITION OF 1922.

KERRY. SHEET 16.

LISTOWEL UNION

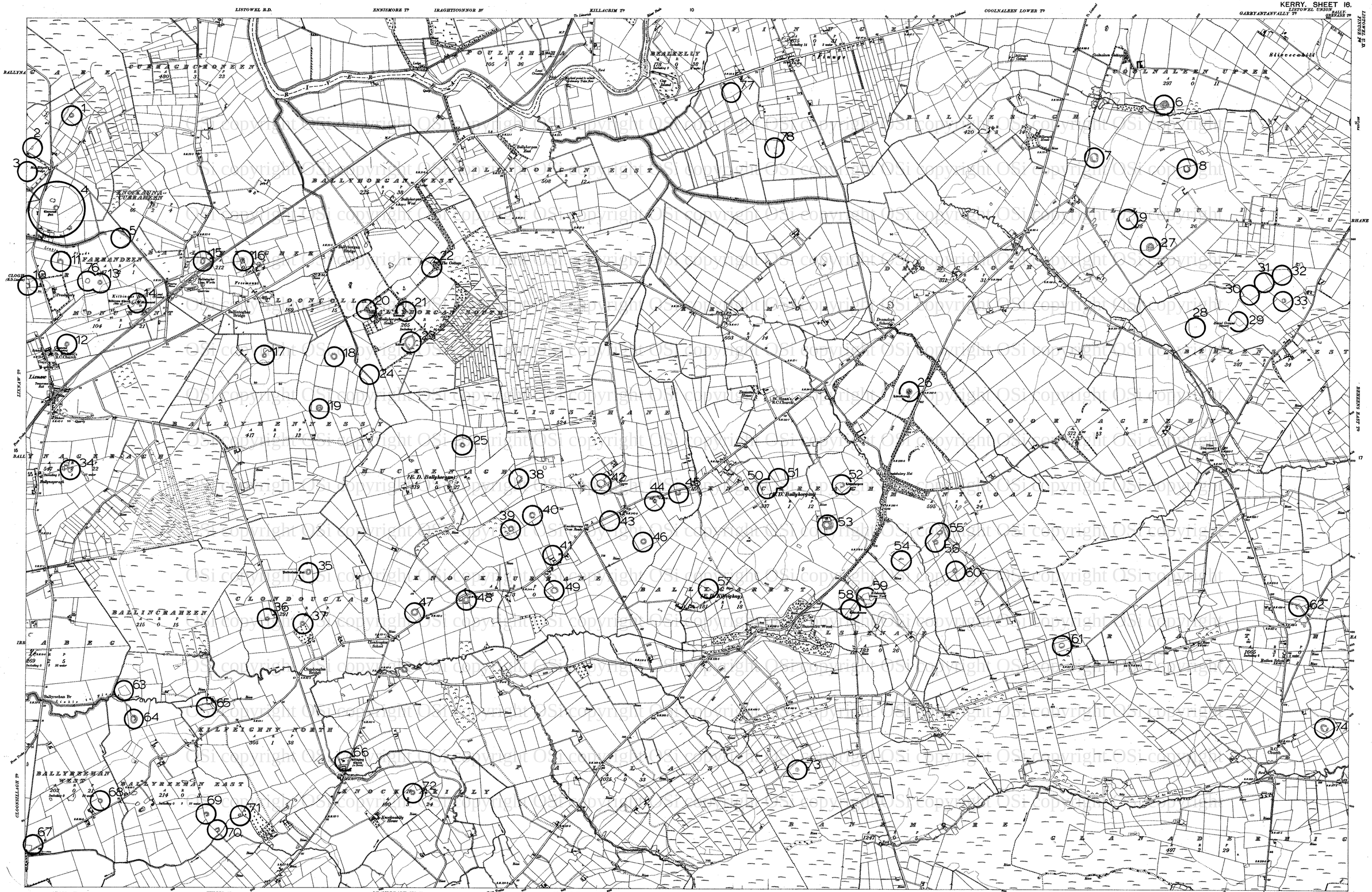

Surveyed in 1841-2. Revised in 1914-15.
Levelled in 1892.

CHARACTERISTICS AND SYMBOLS

County	Ward (when not coincident with other boundaries)	Antiquities (See d-f-)
Barony	County Borough, Borough, Urban } Boundary described	Trigonometrical Station
Parish (In Co. Boro., Boro. & U.D. only)	District & Town }	Electricity Transmission Lines
Townland	When not coincident with other Boundaries	Contours

The representation on this Map of a Road, Track, or Footpath, is not evidence of the existence of a right of way.
For other symbols see Table of Characteristics : 1:10,560 scale.

O.P.W. ARCHAEOLOGICAL SURVEY OF IRELAND	**Sites & Monuments Record — Archaeological Constraint Map** The areas outlined on this map are designed to give the approximate location of archaeological sites and monuments. They are not to be taken as indicating their precise extent or boundaries on the ground.	Date/Edition of map: 1914-15 Date of SMR detail: September 1997

0 1 km

0 1 mile

EDITION OF 1921.

KERRY. SHEET 17.

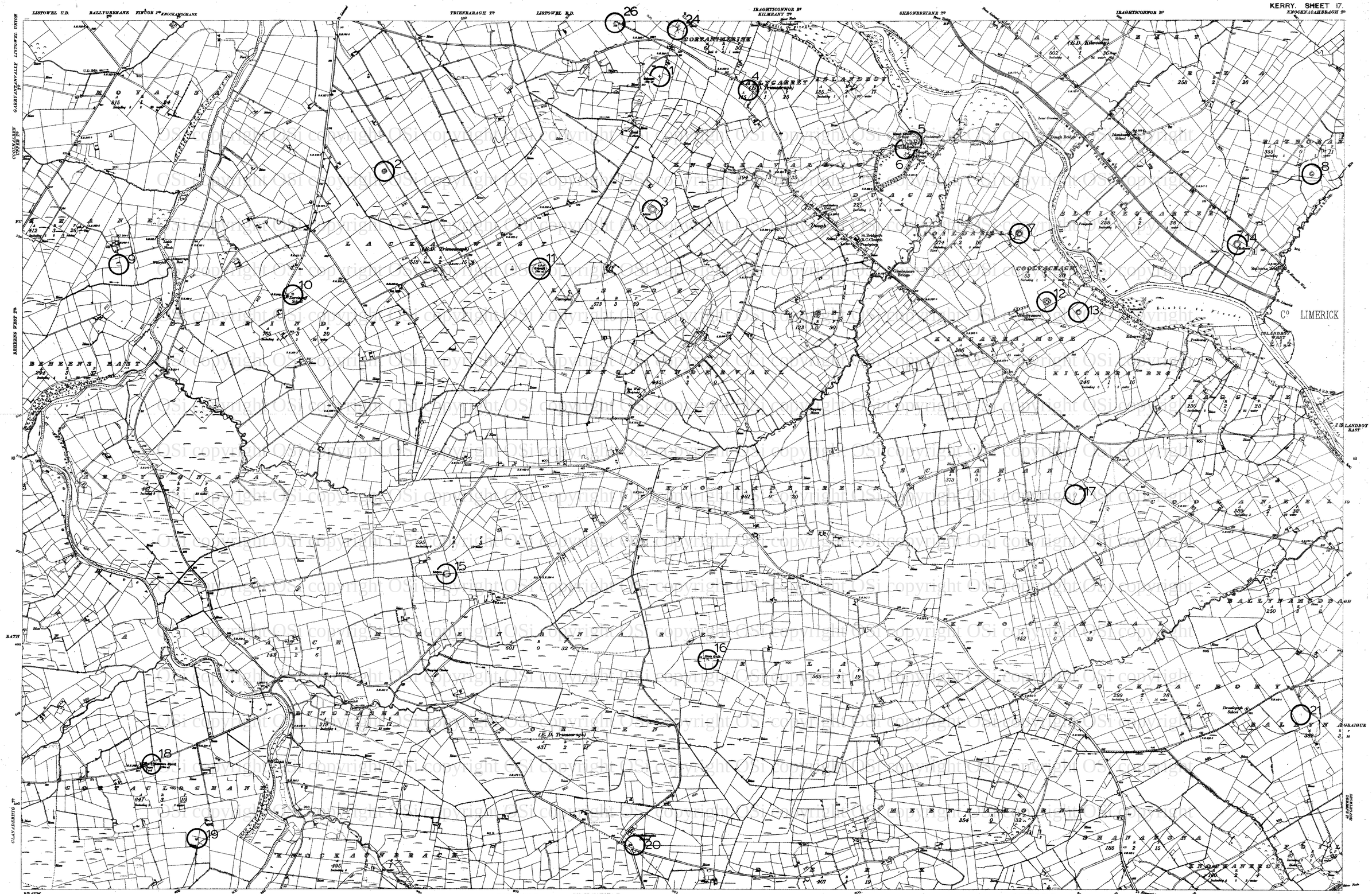

Surveyed in 1841-2 Revised in 1915. Levelled in 1892-5.

CHARACTERISTICS AND SYMBOLS

County	Townland	Trigonometrical Station
Barony	Municipal Wards	Antiquities (Site of)
Parish	Contours	For other information see Characteristic Sheet

The Representation on this Map of a Road, Track, or Footpath, is no evidence of the existence of a right of way.

O.P.W. ARCHAEOLOGICAL SURVEY OF IRELAND	**Sites & Monuments Record — Archaeological Constraint Map** The areas outlined on this map are designed to give the approximate location of archaeological sites and monuments. They are not to be taken as indicating their precise extent or boundaries on the ground.	Date/Edition of map: 1915 Date of SMR detail: September 1997

0 1 km

0 1 mile

ENCUMB. LISTOWEL UNION & R.D.
CASTLEGAR T^D TRAGHTICONNOR B^Y KINGSLAND T^D

KATHOMAS T^D

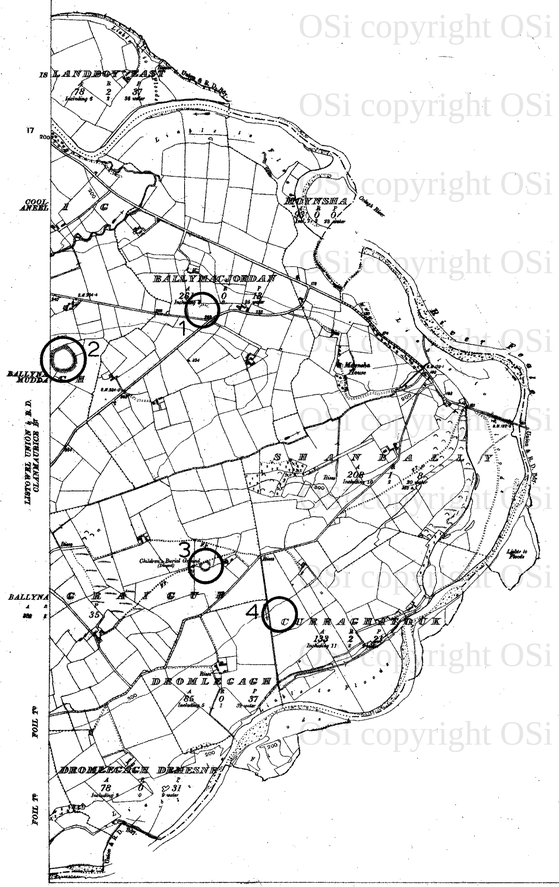

C° L I M E R I C K

OSi copyright OSi copyright OSi copyright

A T L A N T I C 13 O C E A N

Sheet 19A





The Seven Hogs

or

Magharee Islands



The Seven Hogs

or

Magharee Islands





CHARACTERISTICS AND SYMBOLS

County	Ward (when not coincident with other boundaries)	Boundary described	Antiquities (See ref-t-) ..... Fort
Barony	County Borough, Borough, Urban		Trigonometrical Station .....
Parish (In Co. Bors., Bors. & U.D. only)	District & Town		
Townland	When not coincident with other Boundaries		

The representation on this Map of a Road, Track, or Footpath, is not evidence of the existence of a right of way.
For other symbols see Table of Characteristics: 1:10,560 scale.

O.P.W. ARCHAEOLOGICAL SURVEY OF IRELAND	**Sites & Monuments Record — Archaeological Constraint Map** The areas outlined on this map are designed to give the approximate location of archaeological sites and monuments. They are not to be taken as indicating their precise extent or boundaries on the ground.	Date/Edition of map: 1841-42 Date of SMR detail: September 1997

0 1 km

0 1 mile

Transferred by Photographic Process from Copper to Zinc 1980s

Price ____ Net.

OSi copyright OSi copyright OSi copyright OSi copyright OSi copyright OSi copyright OSi copyright OSi copyright OSi copyright OSi copyright OSi copyright OSi copyright

OSi copyright OSi copyright OSi copyright

OSI copyright OSI copyright OSI copyright



CHARACTERISTICS AND SYMBOLS

County	Ward (when not coincident with other boundaries)	Antiquities (Site of) ... Fort
Barony	County Borough, Borough, Urban District & Town (Boundary described)	Trigonometrical Station ... △
Parish (In Co. Boro., Boro. & U.D. only)	When not coincident with other Boundaries	Contours ... 50m
Townland		

The representation on this Map of a Road, Track, or Footpath, is not evidence of the existence of a right of way.
For other symbols see Table of Characteristics : 1:10,560 scale.

O.P.W. ARCHAEOLOGICAL SURVEY OF IRELAND	Sites & Monuments Record — Archaeological Constraint Map	Date/Edition of map: 1897–8
	The areas outlined on this map are designed to give the approximate location of archaeological sites and monuments. They are not to be taken as indicating their precise extent or boundaries on the ground.	Date of SMR detail: September 1997

0 1 km

0 1 mile

Transferred by Photographic Process from Copper to Zinc (1955)

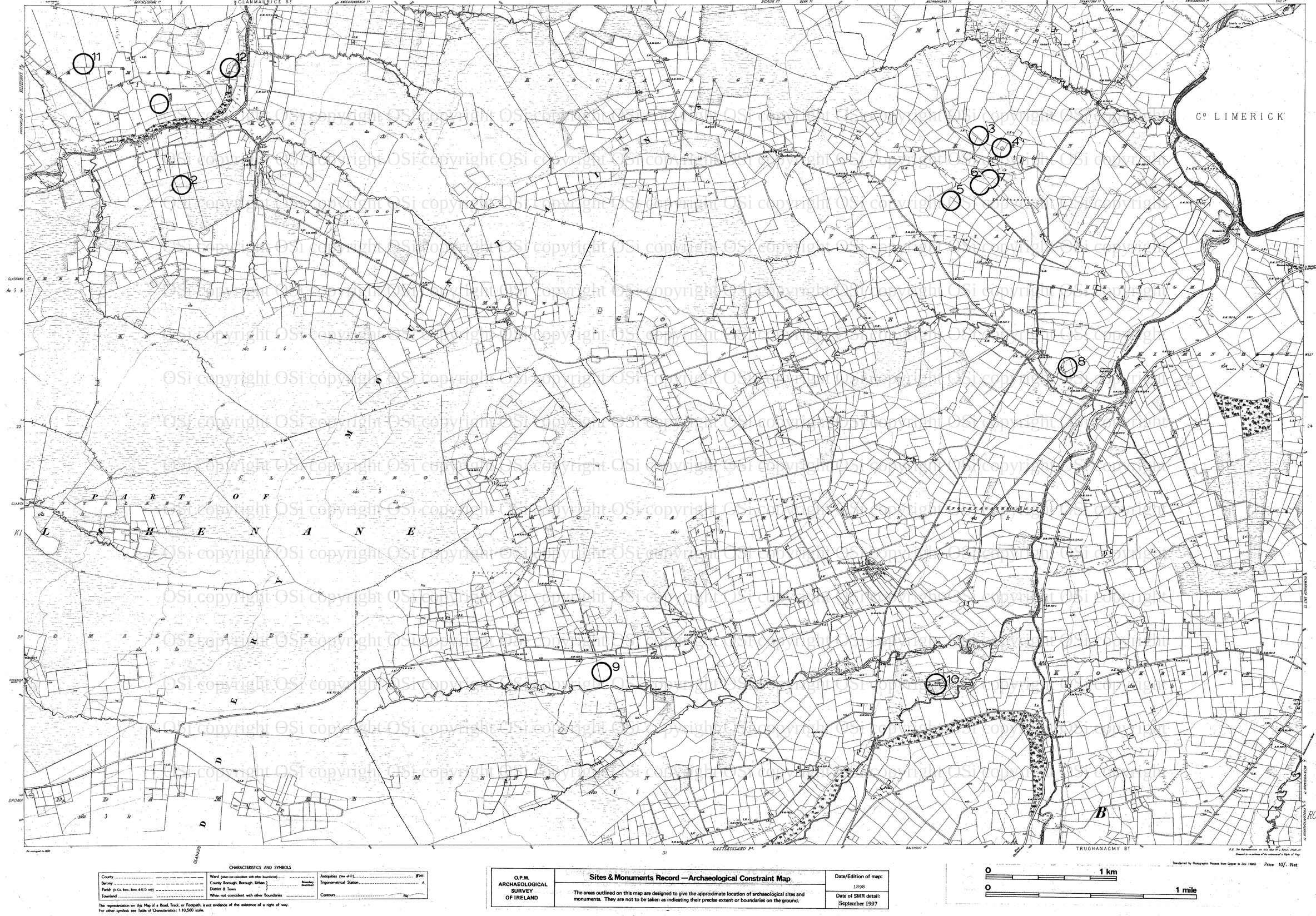
KILSHENANE
GLANMAURICE
KNOCKANBRACK
DUAGH
DERK
MEENNAGORNA
CLARAFORDE
KNOCKANROE
FOIL
Cº LIMERICK
KNOCKANNANOON
KNOCKANACONNA
KNOCKANACREHA
KNOCKANACLOGHBOOLA
KNOCKANACLOGHBOOLA WEST
KNOCKANACLOGHBOOLA EAST
KNOCKANACREHA EAST
KNOCKANACREHA WEST
KNOCKANACONNA
KNOCKANACONNA EAST
KNOCKANACONNA WEST
KNOCKANACONNA SOUTH
KNOCKANACONNA NORTH
KNOCKANACONNA NORTH EAST
KNOCKANACONNA NORTH WEST
KNOCKANACONNA SOUTH EAST
KNOCKANACONNA SOUTH WEST
KNOCKANACONNA CENTRE
KNOCKANACONNA CENTRE EAST
KNOCKANACONNA CENTRE WEST
KNOCKANACONNA CENTRE NORTH
KNOCKANACONNA CENTRE SOUTH
KNOCKANACONNA CENTRE NORTH EAST
KNOCKANACONNA CENTRE NORTH WEST
KNOCKANACONNA CENTRE SOUTH EAST
KNOCKANACONNA CENTRE SOUTH WEST
KNOCKANACONNA CENTRE NORTH EAST EAST
KNOCKANACONNA CENTRE NORTH EAST WEST
KNOCKANACONNA CENTRE NORTH WEST EAST
KNOCKANACONNA CENTRE NORTH WEST WEST
KNOCKANACONNA CENTRE SOUTH EAST EAST
KNOCKANACONNA CENTRE SOUTH EAST WEST
KNOCKANACONNA CENTRE SOUTH WEST EAST
KNOCKANACONNA CENTRE SOUTH WEST WEST
KNOCKANACONNA CENTRE NORTH EAST EAST NORTH
KNOCKANACONNA CENTRE NORTH EAST EAST SOUTH
KNOCKANACONNA CENTRE NORTH EAST WEST NORTH
KNOCKANACONNA CENTRE NORTH EAST WEST SOUTH
KNOCKANACONNA CENTRE NORTH WEST EAST NORTH
KNOCKANACONNA CENTRE NORTH WEST EAST SOUTH
KNOCKANACONNA CENTRE NORTH WEST WEST NORTH
KNOCKANACONNA CENTRE NORTH WEST WEST SOUTH
KNOCKANACONNA CENTRE SOUTH EAST EAST NORTH
KNOCKANACONNA CENTRE SOUTH EAST EAST SOUTH
KNOCKANACONNA CENTRE SOUTH EAST WEST NORTH
KNOCKANACONNA CENTRE SOUTH EAST WEST SOUTH
KNOCKANACONNA CENTRE SOUTH WEST EAST NORTH
KNOCKANACONNA CENTRE SOUTH WEST EAST SOUTH
KNOCKANACONNA CENTRE SOUTH WEST WEST NORTH
KNOCKANACONNA CENTRE SOUTH WEST WEST SOUTH
KNOCKANACONNA CENTRE NORTH EAST EAST NORTH EAST
KNOCKANACONNA CENTRE NORTH EAST EAST NORTH WEST
KNOCKANACONNA CENTRE NORTH EAST EAST SOUTH EAST
KNOCKANACONNA CENTRE NORTH EAST EAST SOUTH WEST
KNOCKANACONNA CENTRE NORTH EAST WEST NORTH EAST
KNOCKANACONNA CENTRE NORTH EAST WEST NORTH WEST
KNOCKANACONNA CENTRE NORTH EAST WEST SOUTH EAST
KNOCKANACONNA CENTRE NORTH EAST WEST SOUTH WEST
KNOCKANACONNA CENTRE NORTH WEST EAST NORTH EAST
KNOCKANACONNA CENTRE NORTH WEST EAST NORTH WEST
KNOCKANACONNA CENTRE NORTH WEST EAST SOUTH EAST
KNOCKANACONNA CENTRE NORTH WEST EAST SOUTH WEST
KNOCKANACONNA CENTRE NORTH WEST WEST NORTH EAST
KNOCKANACONNA CENTRE NORTH WEST WEST NORTH WEST
KNOCKANACONNA CENTRE NORTH WEST WEST SOUTH EAST
KNOCKANACONNA CENTRE NORTH WEST WEST SOUTH WEST
KNOCKANACONNA CENTRE SOUTH EAST EAST NORTH EAST
KNOCKANACONNA CENTRE SOUTH EAST EAST NORTH WEST
KNOCKANACONNA CENTRE SOUTH EAST EAST SOUTH EAST
KNOCKANACONNA CENTRE SOUTH EAST EAST SOUTH WEST
KNOCKANACONNA CENTRE SOUTH EAST WEST NORTH EAST
KNOCKANACONNA CENTRE SOUTH EAST WEST NORTH WEST
KNOCKANACONNA CENTRE SOUTH EAST WEST SOUTH EAST
KNOCKANACONNA CENTRE SOUTH EAST WEST SOUTH WEST
KNOCKANACONNA CENTRE SOUTH WEST EAST NORTH EAST
KNOCKANACONNA CENTRE SOUTH WEST EAST NORTH WEST
KNOCKANACONNA CENTRE SOUTH WEST EAST SOUTH EAST
KNOCKANACONNA CENTRE SOUTH WEST EAST SOUTH WEST
KNOCKANACONNA CENTRE SOUTH WEST WEST NORTH EAST
KNOCKANACONNA CENTRE SOUTH WEST WEST NORTH WEST
KNOCKANACONNA CENTRE SOUTH WEST WEST SOUTH EAST
KNOCKANACONNA CENTRE SOUTH WEST WEST SOUTH WEST
KNOCKANACONNA CENTRE NORTH EAST EAST NORTH EAST NORTH
KNOCKANACONNA CENTRE NORTH EAST EAST NORTH EAST SOUTH
KNOCKANACONNA CENTRE NORTH EAST EAST NORTH WEST NORTH
KNOCKANACONNA CENTRE NORTH EAST EAST NORTH WEST SOUTH
KNOCKANACONNA CENTRE NORTH EAST EAST SOUTH EAST NORTH
KNOCKANACONNA CENTRE NORTH EAST EAST SOUTH EAST SOUTH
KNOCKANACONNA CENTRE NORTH EAST EAST SOUTH WEST NORTH
KNOCKANACONNA CENTRE NORTH EAST EAST SOUTH WEST SOUTH
KNOCKANACONNA CENTRE NORTH EAST WEST NORTH EAST NORTH
KNOCKANACONNA CENTRE NORTH EAST WEST NORTH EAST SOUTH
KNOCKANACONNA CENTRE NORTH EAST WEST NORTH WEST NORTH
KNOCKANACONNA CENTRE NORTH EAST WEST NORTH WEST SOUTH
KNOCKANACONNA CENTRE NORTH EAST WEST SOUTH EAST NORTH
KNOCKANACONNA CENTRE NORTH EAST WEST SOUTH EAST SOUTH
KNOCKANACONNA CENTRE NORTH EAST WEST SOUTH WEST NORTH
KNOCKANACONNA CENTRE NORTH EAST WEST SOUTH WEST SOUTH
KNOCKANACONNA CENTRE NORTH WEST EAST NORTH EAST NORTH
KNOCKANACONNA CENTRE NORTH WEST EAST NORTH EAST SOUTH
KNOCKANACONNA CENTRE NORTH WEST EAST NORTH WEST NORTH
KNOCKANACONNA CENTRE NORTH WEST EAST NORTH WEST SOUTH
KNOCKANACONNA CENTRE NORTH WEST EAST SOUTH EAST NORTH
KNOCKANACONNA CENTRE NORTH WEST EAST SOUTH EAST SOUTH
KNOCKANACONNA CENTRE NORTH WEST EAST SOUTH WEST NORTH
KNOCKANACONNA CENTRE NORTH WEST EAST SOUTH WEST SOUTH
KNOCKANACONNA CENTRE NORTH WEST WEST NORTH EAST NORTH
KNOCKANACONNA CENTRE NORTH WEST WEST NORTH EAST SOUTH
KNOCKANACONNA CENTRE NORTH WEST WEST NORTH WEST NORTH
KNOCKANACONNA CENTRE NORTH WEST WEST NORTH WEST SOUTH
KNOCKANACONNA CENTRE NORTH WEST WEST SOUTH EAST NORTH
KNOCKANACONNA CENTRE NORTH WEST WEST SOUTH EAST SOUTH
KNOCKANACONNA CENTRE NORTH WEST WEST SOUTH WEST NORTH
KNOCKANACONNA CENTRE NORTH WEST WEST SOUTH WEST SOUTH
KNOCKANACONNA CENTRE SOUTH EAST EAST NORTH EAST NORTH
KNOCKANACONNA CENTRE SOUTH EAST EAST NORTH EAST SOUTH
KNOCKANACONNA CENTRE SOUTH EAST EAST NORTH WEST NORTH
KNOCKANACONNA CENTRE SOUTH EAST EAST NORTH WEST SOUTH
KNOCKANACONNA CENTRE SOUTH EAST EAST SOUTH EAST NORTH
KNOCKANACONNA CENTRE SOUTH EAST EAST SOUTH EAST SOUTH
KNOCKANACONNA CENTRE SOUTH EAST EAST SOUTH WEST NORTH
KNOCKANACONNA CENTRE SOUTH EAST EAST SOUTH WEST SOUTH
KNOCKANACONNA CENTRE SOUTH EAST WEST NORTH EAST NORTH
KNOCKANACONNA CENTRE SOUTH EAST WEST NORTH EAST SOUTH
KNOCKANACONNA CENTRE SOUTH EAST WEST NORTH WEST NORTH
KNOCKANACONNA CENTRE SOUTH EAST WEST NORTH WEST SOUTH
KNOCKANACONNA CENTRE SOUTH EAST WEST SOUTH EAST NORTH
KNOCKANACONNA CENTRE SOUTH EAST WEST SOUTH EAST SOUTH
KNOCKANACONNA CENTRE SOUTH EAST WEST SOUTH WEST NORTH
KNOCKANACONNA CENTRE SOUTH EAST WEST SOUTH WEST SOUTH
KNOCKANACONNA CENTRE SOUTH WEST EAST NORTH EAST NORTH
KNOCKANACONNA CENTRE SOUTH WEST EAST NORTH EAST SOUTH
KNOCKANACONNA CENTRE SOUTH WEST EAST NORTH WEST NORTH
KNOCKANACONNA CENTRE SOUTH WEST EAST NORTH WEST SOUTH
KNOCKANACONNA CENTRE SOUTH WEST EAST SOUTH EAST NORTH
KNOCKANACONNA CENTRE SOUTH WEST EAST SOUTH EAST SOUTH
KNOCKANACONNA CENTRE SOUTH WEST EAST SOUTH WEST NORTH
KNOCKANACONNA CENTRE SOUTH WEST EAST SOUTH WEST SOUTH
KNOCKANACONNA CENTRE SOUTH WEST WEST NORTH EAST NORTH
KNOCKANACONNA CENTRE SOUTH WEST WEST NORTH EAST SOUTH
KNOCKANACONNA CENTRE SOUTH WEST WEST NORTH WEST NORTH
KNOCKANACONNA CENTRE SOUTH WEST WEST NORTH WEST SOUTH
KNOCKANACONNA CENTRE SOUTH WEST WEST SOUTH EAST NORTH
KNOCKANACONNA CENTRE SOUTH WEST WEST SOUTH EAST SOUTH
KNOCKANACONNA CENTRE SOUTH WEST WEST SOUTH WEST NORTH
KNOCKANACONNA CENTRE SOUTH WEST WEST SOUTH WEST SOUTH
KNOCKANACONNA CENTRE NORTH EAST EAST NORTH EAST NORTH EAST
KNOCKANACONNA CENTRE NORTH EAST EAST NORTH EAST NORTH WEST
KNOCKANACONNA CENTRE NORTH EAST EAST NORTH EAST SOUTH EAST
KNOCKANACONNA CENTRE NORTH EAST EAST NORTH EAST SOUTH WEST
KNOCKANACONNA CENTRE NORTH EAST EAST NORTH WEST NORTH EAST
KNOCKANACONNA CENTRE NORTH EAST EAST NORTH WEST NORTH WEST
KNOCKANACONNA CENTRE NORTH EAST EAST NORTH WEST SOUTH EAST
KNOCKANACONNA CENTRE NORTH EAST EAST NORTH WEST SOUTH WEST
KNOCKANACONNA CENTRE NORTH EAST EAST SOUTH EAST NORTH EAST
KNOCKANACONNA CENTRE NORTH EAST EAST SOUTH EAST NORTH WEST
KNOCKANACONNA CENTRE NORTH EAST EAST SOUTH EAST SOUTH EAST
KNOCKANACONNA CENTRE NORTH EAST EAST SOUTH EAST SOUTH WEST
KNOCKANACONNA CENTRE NORTH EAST EAST SOUTH WEST NORTH EAST
KNOCKANACONNA CENTRE NORTH EAST EAST SOUTH WEST NORTH WEST
KNOCKANACONNA CENTRE NORTH EAST EAST SOUTH WEST SOUTH EAST
KNOCKANACONNA CENTRE NORTH EAST EAST SOUTH WEST SOUTH WEST
KNOCKANACONNA CENTRE NORTH EAST WEST NORTH EAST NORTH EAST
KNOCKANACONNA CENTRE NORTH EAST WEST NORTH EAST NORTH WEST
KNOCKANACONNA CENTRE NORTH EAST WEST NORTH EAST SOUTH EAST
KNOCKANACONNA CENTRE NORTH EAST WEST NORTH EAST SOUTH WEST
KNOCKANACONNA CENTRE NORTH EAST WEST NORTH WEST NORTH EAST
KNOCKANACONNA CENTRE NORTH EAST WEST NORTH WEST NORTH WEST
KNOCKANACONNA CENTRE NORTH EAST WEST NORTH WEST SOUTH EAST
KNOCKANACONNA CENTRE NORTH EAST WEST NORTH WEST SOUTH WEST
KNOCKANACONNA CENTRE NORTH EAST WEST SOUTH EAST NORTH EAST
KNOCKANACONNA CENTRE NORTH EAST WEST SOUTH EAST NORTH WEST
KNOCKANACONNA CENTRE NORTH EAST WEST SOUTH EAST SOUTH EAST
KNOCKANACONNA CENTRE NORTH EAST WEST SOUTH EAST SOUTH WEST
KNOCKANACONNA CENTRE NORTH EAST WEST SOUTH WEST NORTH EAST
KNOCKANACONNA CENTRE NORTH EAST WEST SOUTH WEST NORTH WEST
KNOCKANACONNA CENTRE NORTH EAST WEST SOUTH WEST SOUTH EAST
KNOCKANACONNA CENTRE NORTH EAST WEST SOUTH WEST SOUTH WEST
KNOCKANACONNA CENTRE NORTH WEST EAST NORTH EAST NORTH EAST
KNOCKANACONNA CENTRE NORTH WEST EAST NORTH EAST NORTH WEST
KNOCKANACONNA CENTRE NORTH WEST EAST NORTH EAST SOUTH EAST
KNOCKANACONNA CENTRE NORTH WEST EAST NORTH EAST SOUTH WEST
KNOCKANACONNA CENTRE NORTH WEST EAST NORTH WEST NORTH EAST
KNOCKANACONNA CENTRE NORTH WEST EAST NORTH WEST NORTH WEST
KNOCKANACONNA CENTRE NORTH WEST EAST NORTH WEST SOUTH EAST
KNOCKANACONNA CENTRE NORTH WEST EAST NORTH WEST SOUTH WEST
KNOCKANACONNA CENTRE NORTH WEST EAST SOUTH EAST NORTH EAST
KNOCKANACONNA CENTRE NORTH WEST EAST SOUTH EAST NORTH WEST
KNOCKANACONNA CENTRE NORTH WEST EAST SOUTH EAST SOUTH EAST
KNOCKANACONNA CENTRE NORTH WEST EAST SOUTH EAST SOUTH WEST
KNOCKANACONNA CENTRE NORTH WEST EAST SOUTH WEST NORTH EAST
KNOCKANACONNA CENTRE NORTH WEST EAST SOUTH WEST NORTH WEST
KNOCKANACONNA CENTRE NORTH WEST EAST SOUTH WEST SOUTH EAST
KNOCKANACONNA CENTRE NORTH WEST EAST SOUTH WEST SOUTH WEST
KNOCKANACONNA CENTRE NORTH WEST WEST NORTH EAST NORTH EAST
KNOCKANACONNA CENTRE NORTH WEST WEST NORTH EAST NORTH WEST
KNOCKANACONNA CENTRE NORTH WEST WEST NORTH EAST SOUTH EAST
KNOCKANACONNA CENTRE NORTH WEST WEST NORTH EAST SOUTH WEST
KNOCKANACONNA CENTRE NORTH WEST WEST NORTH WEST NORTH EAST
KNOCKANACONNA CENTRE NORTH WEST WEST NORTH WEST NORTH WEST
KNOCKANACONNA CENTRE NORTH WEST WEST NORTH WEST SOUTH EAST
KNOCKANACONNA CENTRE NORTH WEST WEST NORTH WEST SOUTH WEST
KNOCKANACONNA CENTRE NORTH WEST WEST SOUTH EAST NORTH EAST
KNOCKANACONNA CENTRE NORTH WEST WEST SOUTH EAST NORTH WEST
KNOCKANACONNA CENTRE NORTH WEST WEST SOUTH EAST SOUTH EAST
KNOCKANACONNA CENTRE NORTH WEST WEST SOUTH EAST SOUTH WEST
KNOCKANACONNA CENTRE NORTH WEST WEST SOUTH WEST NORTH EAST
KNOCKANACONNA CENTRE NORTH WEST WEST SOUTH WEST NORTH WEST
KNOCKANACONNA CENTRE NORTH WEST WEST SOUTH WEST SOUTH EAST
KNOCKANACONNA CENTRE NORTH WEST WEST SOUTH WEST SOUTH WEST
KNOCKANACONNA CENTRE SOUTH EAST EAST NORTH EAST NORTH EAST
KNOCKANACONNA CENTRE SOUTH EAST EAST NORTH EAST NORTH WEST
KNOCKANACONNA CENTRE SOUTH EAST EAST NORTH EAST SOUTH EAST
KNOCKANACONNA CENTRE SOUTH EAST EAST NORTH EAST SOUTH WEST
KNOCKANACONNA CENTRE SOUTH EAST EAST NORTH WEST NORTH EAST
KNOCKANACONNA CENTRE SOUTH EAST EAST NORTH WEST NORTH WEST
KNOCKANACONNA CENTRE SOUTH EAST EAST NORTH WEST SOUTH EAST
KNOCKANACONNA CENTRE SOUTH EAST EAST NORTH WEST SOUTH WEST
KNOCKANACONNA CENTRE SOUTH EAST EAST SOUTH EAST NORTH EAST
KNOCKANACONNA CENTRE SOUTH EAST EAST SOUTH EAST NORTH WEST
KNOCKANACONNA CENTRE SOUTH EAST EAST SOUTH EAST SOUTH EAST
KNOCKANACONNA CENTRE SOUTH EAST EAST SOUTH EAST SOUTH WEST
KNOCKANACONNA CENTRE SOUTH EAST EAST SOUTH WEST NORTH EAST
KNOCKANACONNA CENTRE SOUTH EAST EAST SOUTH WEST NORTH WEST
KNOCKANACONNA CENTRE SOUTH EAST EAST SOUTH WEST SOUTH EAST
KNOCKANACONNA CENTRE SOUTH EAST EAST SOUTH WEST SOUTH WEST
KNOCKANACONNA CENTRE SOUTH EAST WEST NORTH EAST NORTH EAST
KNOCKANACONNA CENTRE SOUTH EAST WEST NORTH EAST NORTH WEST
KNOCKANACONNA CENTRE SOUTH EAST WEST NORTH EAST SOUTH EAST
KNOCKANACONNA CENTRE SOUTH EAST WEST NORTH EAST SOUTH WEST
KNOCKANACONNA CENTRE SOUTH EAST WEST NORTH WEST NORTH EAST
KNOCKANACONNA CENTRE SOUTH EAST WEST NORTH WEST NORTH WEST
KNOCKANACONNA CENTRE SOUTH EAST WEST NORTH WEST SOUTH EAST
KNOCKANACONNA CENTRE SOUTH EAST WEST NORTH WEST SOUTH WEST
KNOCKANACONNA CENTRE SOUTH EAST WEST SOUTH EAST NORTH EAST
KNOCKANACONNA CENTRE SOUTH EAST WEST SOUTH EAST NORTH WEST
KNOCKANACONNA CENTRE SOUTH EAST WEST SOUTH EAST SOUTH EAST
KNOCKANACONNA CENTRE SOUTH EAST WEST SOUTH EAST SOUTH WEST
KNOCKANACONNA CENTRE SOUTH EAST WEST SOUTH WEST NORTH EAST
KNOCKANACONNA CENTRE SOUTH EAST WEST SOUTH WEST NORTH WEST
KNOCKANACONNA CENTRE SOUTH EAST WEST SOUTH WEST SOUTH EAST
KNOCKANACONNA CENTRE SOUTH EAST WEST SOUTH WEST SOUTH WEST
KNOCKANACONNA CENTRE SOUTH WEST EAST NORTH EAST NORTH EAST
KNOCKANACONNA CENTRE SOUTH WEST EAST NORTH EAST NORTH WEST
KNOCKANACONNA CENTRE SOUTH WEST EAST NORTH EAST SOUTH EAST
KNOCKANACONNA CENTRE SOUTH WEST EAST NORTH EAST SOUTH WEST
KNOCKANACONNA CENTRE SOUTH WEST EAST NORTH WEST NORTH EAST
KNOCKANACONNA CENTRE SOUTH WEST EAST NORTH WEST NORTH WEST
KNOCKANACONNA CENTRE SOUTH WEST EAST NORTH WEST SOUTH EAST
KNOCKANACONNA CENTRE SOUTH WEST EAST NORTH WEST SOUTH WEST
KNOCKANACONNA CENTRE SOUTH WEST EAST SOUTH EAST NORTH EAST
KNOCKANACONNA CENTRE SOUTH WEST EAST SOUTH EAST NORTH WEST
KNOCKANACONNA CENTRE SOUTH WEST EAST SOUTH EAST SOUTH EAST
KNOCKANACONNA CENTRE SOUTH WEST EAST SOUTH EAST SOUTH WEST
KNOCKANACONNA CENTRE SOUTH WEST EAST SOUTH WEST NORTH EAST
KNOCKANACONNA CENTRE SOUTH WEST EAST SOUTH WEST NORTH WEST
KNOCKANACONNA CENTRE SOUTH WEST EAST SOUTH WEST SOUTH EAST
KNOCKANACONNA CENTRE SOUTH WEST EAST SOUTH WEST SOUTH WEST
KNOCKANACONNA CENTRE SOUTH WEST WEST NORTH EAST NORTH EAST
KNOCKANACONNA CENTRE SOUTH WEST WEST NORTH EAST NORTH WEST
KNOCKANACONNA CENTRE SOUTH WEST WEST NORTH EAST SOUTH EAST
KNOCKANACONNA CENTRE SOUTH WEST WEST NORTH EAST SOUTH WEST
KNOCKANACONNA CENTRE SOUTH WEST WEST NORTH WEST NORTH EAST
KNOCKANACONNA CENTRE SOUTH WEST WEST NORTH WEST NORTH WEST
KNOCKANACONNA CENTRE SOUTH WEST WEST NORTH WEST SOUTH EAST
KNOCKANACONNA CENTRE SOUTH WEST WEST NORTH WEST SOUTH WEST
KNOCKANACONNA CENTRE SOUTH WEST WEST SOUTH EAST NORTH EAST
KNOCKANACONNA CENTRE SOUTH WEST WEST SOUTH EAST NORTH WEST
KNOCKANACONNA CENTRE SOUTH WEST WEST SOUTH EAST SOUTH EAST
KNOCKANACONNA CENTRE SOUTH WEST WEST SOUTH EAST SOUTH WEST
KNOCKANACONNA CENTRE SOUTH WEST WEST SOUTH WEST NORTH EAST
KNOCKANACONNA CENTRE SOUTH WEST WEST SOUTH WEST NORTH WEST
KNOCKANACONNA CENTRE SOUTH WEST WEST SOUTH WEST SOUTH EAST
KNOCKANACONNA CENTRE SOUTH WEST WEST SOUTH WEST SOUTH WEST
KNOCKANACONNA CENTRE NORTH EAST EAST NORTH EAST NORTH EAST NORTH
KNOCKANACONNA CENTRE NORTH EAST EAST NORTH EAST NORTH EAST SOUTH
KNOCKANACONNA CENTRE NORTH EAST EAST NORTH EAST NORTH WEST NORTH
KNOCKANACONNA CENTRE NORTH EAST EAST NORTH EAST NORTH WEST SOUTH
KNOCKANACONNA CENTRE NORTH EAST EAST NORTH EAST SOUTH EAST NORTH
KNOCKANACONNA CENTRE NORTH EAST EAST NORTH EAST SOUTH EAST SOUTH
KNOCKANACONNA CENTRE NORTH EAST EAST NORTH EAST SOUTH WEST NORTH
KNOCKANACONNA CENTRE NORTH EAST EAST NORTH EAST SOUTH WEST SOUTH
KNOCKANACONNA CENTRE NORTH EAST EAST NORTH WEST NORTH EAST NORTH
KNOCKANACONNA CENTRE NORTH EAST EAST NORTH WEST NORTH EAST SOUTH
KNOCKANACONNA CENTRE NORTH EAST EAST NORTH WEST NORTH WEST NORTH
KNOCKANACONNA CENTRE NORTH EAST EAST NORTH WEST NORTH WEST SOUTH
KNOCKANACONNA CENTRE NORTH EAST EAST NORTH WEST SOUTH EAST NORTH
KNOCKANACONNA CENTRE NORTH EAST EAST NORTH WEST SOUTH EAST SOUTH
KNOCKANACONNA CENTRE NORTH EAST EAST NORTH WEST SOUTH WEST NORTH
KNOCKANACONNA CENTRE NORTH EAST EAST NORTH WEST SOUTH WEST SOUTH
KNOCKANACONNA CENTRE NORTH EAST EAST SOUTH EAST NORTH EAST NORTH
KNOCKANACONNA CENTRE NORTH EAST EAST SOUTH EAST NORTH EAST SOUTH
KNOCKANACONNA CENTRE NORTH EAST EAST SOUTH EAST NORTH WEST NORTH
KNOCKANACONNA CENTRE NORTH EAST EAST SOUTH EAST NORTH WEST SOUTH
KNOCKANACONNA CENTRE NORTH EAST EAST SOUTH EAST SOUTH EAST NORTH
KNOCKANACONNA CENTRE NORTH EAST EAST SOUTH EAST SOUTH EAST SOUTH
KNOCKANACONNA CENTRE NORTH EAST EAST SOUTH EAST SOUTH WEST NORTH
KNOCKANACONNA CENTRE NORTH EAST EAST SOUTH EAST SOUTH WEST SOUTH
KNOCKANACONNA CENTRE NORTH EAST EAST SOUTH WEST NORTH EAST NORTH
KNOCKANACONNA CENTRE NORTH EAST EAST SOUTH WEST NORTH EAST SOUTH
KNOCKANACONNA CENTRE NORTH EAST EAST SOUTH WEST NORTH WEST NORTH
KNOCKANACONNA CENTRE NORTH EAST EAST SOUTH WEST NORTH WEST SOUTH
KNOCKANACONNA CENTRE NORTH EAST EAST SOUTH WEST SOUTH EAST NORTH
KNOCKANACONNA CENTRE NORTH EAST EAST SOUTH WEST SOUTH EAST SOUTH
KNOCKANACONNA CENTRE NORTH EAST EAST SOUTH WEST SOUTH WEST NORTH
KNOCKANACONNA CENTRE NORTH EAST EAST SOUTH WEST SOUTH WEST SOUTH
KNOCKANACONNA CENTRE NORTH EAST WEST NORTH EAST NORTH EAST NORTH
KNOCKANACONNA CENTRE NORTH EAST WEST NORTH EAST NORTH EAST SOUTH
KNOCKANACONNA CENTRE NORTH EAST WEST NORTH EAST NORTH WEST NORTH
KNOCKANACONNA CENTRE NORTH EAST WEST NORTH EAST NORTH WEST SOUTH
KNOCKANACONNA CENTRE NORTH EAST WEST NORTH EAST SOUTH EAST NORTH
KNOCKANACONNA CENTRE NORTH EAST WEST NORTH EAST SOUTH EAST SOUTH
KNOCKANACONNA CENTRE NORTH EAST WEST NORTH EAST SOUTH WEST NORTH
KNOCKANACONNA CENTRE NORTH EAST WEST NORTH EAST SOUTH WEST SOUTH
KNOCKANACONNA CENTRE NORTH EAST WEST NORTH WEST NORTH EAST NORTH
KNOCKANACONNA CENTRE NORTH EAST WEST NORTH WEST NORTH EAST SOUTH
KNOCKANACONNA CENTRE NORTH EAST WEST NORTH WEST NORTH WEST NORTH
KNOCKANACONNA CENTRE NORTH EAST WEST NORTH WEST NORTH WEST SOUTH
KNOCKANACONNA CENTRE NORTH EAST WEST NORTH WEST SOUTH EAST NORTH
KNOCKANACONNA CENTRE NORTH EAST WEST NORTH WEST SOUTH EAST SOUTH
KNOCKANACONNA CENTRE NORTH EAST WEST NORTH WEST SOUTH WEST NORTH
KNOCKANACONNA CENTRE NORTH EAST WEST NORTH WEST SOUTH WEST SOUTH
KNOCKANACONNA CENTRE NORTH EAST WEST SOUTH EAST NORTH EAST NORTH
KNOCKANACONNA CENTRE NORTH EAST WEST SOUTH EAST NORTH EAST SOUTH
KNOCKANACONNA CENTRE NORTH EAST WEST SOUTH EAST NORTH WEST NORTH
KNOCKANACONNA CENTRE NORTH EAST WEST SOUTH EAST NORTH WEST SOUTH
KNOCKANACONNA CENTRE NORTH EAST WEST SOUTH EAST SOUTH EAST NORTH
KNOCKANACONNA CENTRE NORTH EAST WEST SOUTH EAST SOUTH EAST SOUTH
KNOCKANACONNA CENTRE NORTH EAST WEST SOUTH EAST SOUTH WEST NORTH
KNOCKANACONNA CENTRE NORTH EAST WEST SOUTH EAST SOUTH WEST SOUTH
KNOCKANACONNA CENTRE NORTH EAST WEST SOUTH WEST NORTH EAST NORTH
KNOCKANACONNA CENTRE NORTH EAST WEST SOUTH WEST NORTH EAST SOUTH
KNOCKANACONNA CENTRE NORTH EAST WEST SOUTH WEST NORTH WEST NORTH
KNOCKANACONNA CENTRE NORTH EAST WEST SOUTH WEST NORTH WEST SOUTH
KNOCKANACONNA CENTRE NORTH EAST WEST SOUTH WEST SOUTH EAST NORTH
KNOCKANACONNA CENTRE NORTH EAST WEST SOUTH WEST SOUTH EAST SOUTH
KNOCKANACONNA CENTRE NORTH EAST WEST SOUTH WEST SOUTH WEST NORTH
KNOCKANACONNA CENTRE NORTH EAST WEST SOUTH WEST SOUTH WEST SOUTH
KNOCKANACONNA CENTRE NORTH WEST EAST NORTH EAST NORTH EAST NORTH
KNOCKANACONNA CENTRE NORTH WEST EAST NORTH EAST NORTH EAST SOUTH
KNOCKANACONNA CENTRE NORTH WEST EAST NORTH EAST NORTH WEST NORTH
KNOCKANACONNA CENTRE NORTH WEST EAST NORTH EAST NORTH WEST SOUTH
KNOCKANACONNA CENTRE NORTH WEST EAST NORTH EAST SOUTH EAST NORTH
KNOCKANACONNA CENTRE NORTH WEST EAST NORTH EAST SOUTH EAST SOUTH
KNOCKANACONNA CENTRE NORTH WEST EAST NORTH EAST SOUTH WEST NORTH
KNOCKANACONNA CENTRE NORTH WEST EAST NORTH EAST SOUTH WEST SOUTH
KNOCKANACONNA CENTRE NORTH WEST EAST NORTH WEST NORTH EAST NORTH
KNOCKANACONNA CENTRE NORTH WEST EAST NORTH WEST NORTH EAST SOUTH
KNOCKANACONNA CENTRE NORTH WEST EAST NORTH WEST NORTH WEST NORTH
KNOCKANACONNA CENTRE NORTH WEST EAST NORTH WEST NORTH WEST SOUTH
KNOCKANACONNA CENTRE NORTH WEST EAST NORTH WEST SOUTH EAST NORTH
KNOCKANACONNA CENTRE NORTH WEST EAST NORTH WEST SOUTH EAST SOUTH
KNOCKANACONNA CENTRE NORTH WEST EAST NORTH WEST SOUTH WEST NORTH
KNOCKANACONNA CENTRE NORTH WEST EAST NORTH WEST SOUTH WEST SOUTH
KNOCKANACONNA CENTRE NORTH WEST EAST SOUTH EAST NORTH EAST NORTH
KNOCKANACONNA CENTRE NORTH WEST EAST SOUTH EAST NORTH EAST SOUTH
KNOCKANACONNA CENTRE NORTH WEST EAST SOUTH EAST NORTH WEST NORTH
KNOCKANACONNA CENTRE NORTH WEST EAST SOUTH EAST NORTH WEST SOUTH
KNOCKANACONNA CENTRE NORTH WEST EAST SOUTH EAST SOUTH EAST NORTH
KNOCKANACONNA CENTRE NORTH WEST EAST SOUTH EAST SOUTH EAST SOUTH
KNOCKANACONNA CENTRE NORTH WEST EAST SOUTH EAST SOUTH WEST NORTH
KNOCKANACONNA CENTRE NORTH WEST EAST SOUTH EAST SOUTH WEST SOUTH
KNOCKANACONNA CENTRE NORTH WEST EAST SOUTH WEST NORTH EAST NORTH
KNOCKANACONNA CENTRE NORTH WEST EAST SOUTH WEST NORTH EAST SOUTH
KNOCKANACONNA CENTRE NORTH WEST EAST SOUTH WEST NORTH WEST NORTH
KNOCKANACONNA CENTRE NORTH WEST EAST SOUTH WEST NORTH WEST SOUTH
KNOCKANACONNA CENTRE NORTH WEST EAST SOUTH WEST SOUTH EAST NORTH
KNOCKANACONNA CENTRE NORTH WEST EAST SOUTH WEST SOUTH EAST SOUTH
KNOCKANACONNA CENTRE NORTH WEST EAST SOUTH WEST SOUTH WEST NORTH
KNOCKANACONNA CENTRE NORTH WEST EAST SOUTH WEST SOUTH WEST SOUTH
KNOCKANACONNA CENTRE NORTH WEST WEST NORTH EAST NORTH EAST NORTH
KNOCKANACONNA CENTRE NORTH WEST WEST NORTH EAST NORTH EAST SOUTH
KNOCKANACONNA CENTRE NORTH WEST WEST NORTH EAST NORTH WEST NORTH
KNOCKANACONNA CENTRE NORTH WEST WEST NORTH EAST NORTH WEST SOUTH
KNOCKANACONNA CENTRE NORTH WEST WEST NORTH EAST SOUTH EAST NORTH
KNOCKANACONNA CENTRE NORTH WEST WEST NORTH EAST SOUTH EAST SOUTH
KNOCKANACONNA CENTRE NORTH WEST WEST NORTH EAST SOUTH WEST NORTH
KNOCKANACONNA CENTRE NORTH WEST WEST NORTH EAST SOUTH WEST SOUTH
KNOCKANACONNA CENTRE NORTH WEST WEST NORTH WEST NORTH EAST NORTH
KNOCKANACONNA CENTRE NORTH WEST WEST NORTH WEST NORTH EAST SOUTH
KNOCKANACONNA CENTRE NORTH WEST WEST NORTH WEST NORTH WEST NORTH
KNOCKANACONNA CENTRE NORTH WEST WEST NORTH WEST NORTH WEST SOUTH
KNOCKANACONNA CENTRE NORTH WEST WEST NORTH WEST SOUTH EAST NORTH
KNOCKANACONNA CENTRE NORTH WEST WEST NORTH WEST SOUTH EAST SOUTH
KNOCKANACONNA CENTRE NORTH WEST WEST NORTH WEST SOUTH WEST NORTH
KNOCKANACONNA CENTRE NORTH WEST WEST NORTH WEST SOUTH WEST SOUTH
KNOCKANACONNA CENTRE NORTH WEST WEST SOUTH EAST NORTH EAST NORTH
KNOCKANACONNA CENTRE NORTH WEST WEST SOUTH EAST NORTH EAST SOUTH
KNOCKANACONNA CENTRE NORTH WEST WEST SOUTH EAST NORTH WEST NORTH
KNOCKANACONNA CENTRE NORTH WEST WEST SOUTH EAST NORTH WEST SOUTH
KNOCKANACONNA CENTRE NORTH WEST WEST SOUTH EAST SOUTH EAST NORTH
KNOCKANACONNA CENTRE NORTH WEST WEST SOUTH EAST SOUTH EAST SOUTH
KNOCKANACONNA CENTRE NORTH WEST WEST SOUTH EAST SOUTH WEST NORTH
KNOCKANACONNA CENTRE NORTH WEST WEST SOUTH EAST SOUTH WEST SOUTH
KNOCKANACONNA CENTRE NORTH WEST WEST SOUTH WEST NORTH EAST NORTH
KNOCKANACONNA CENTRE NORTH WEST WEST SOUTH WEST NORTH EAST SOUTH
KNOCKANACONNA CENTRE NORTH WEST WEST SOUTH WEST NORTH WEST NORTH
KNOCKANACONNA CENTRE NORTH WEST WEST SOUTH WEST NORTH WEST SOUTH
KNOCKANACONNA CENTRE NORTH WEST WEST SOUTH WEST SOUTH EAST NORTH
KNOCKANACONNA CENTRE NORTH WEST WEST SOUTH WEST SOUTH EAST SOUTH
KNOCKANACONNA CENTRE NORTH WEST WEST SOUTH WEST SOUTH WEST NORTH
KNOCKANACONNA CENTRE NORT

OSi copyright OSi copyright OSi copyright OSi copyright OSi copyright OSi copyright OSi copyright OSi copyright OSi copyright OSi copyright OSi copyright OSi copyright

Cº LIMERICK

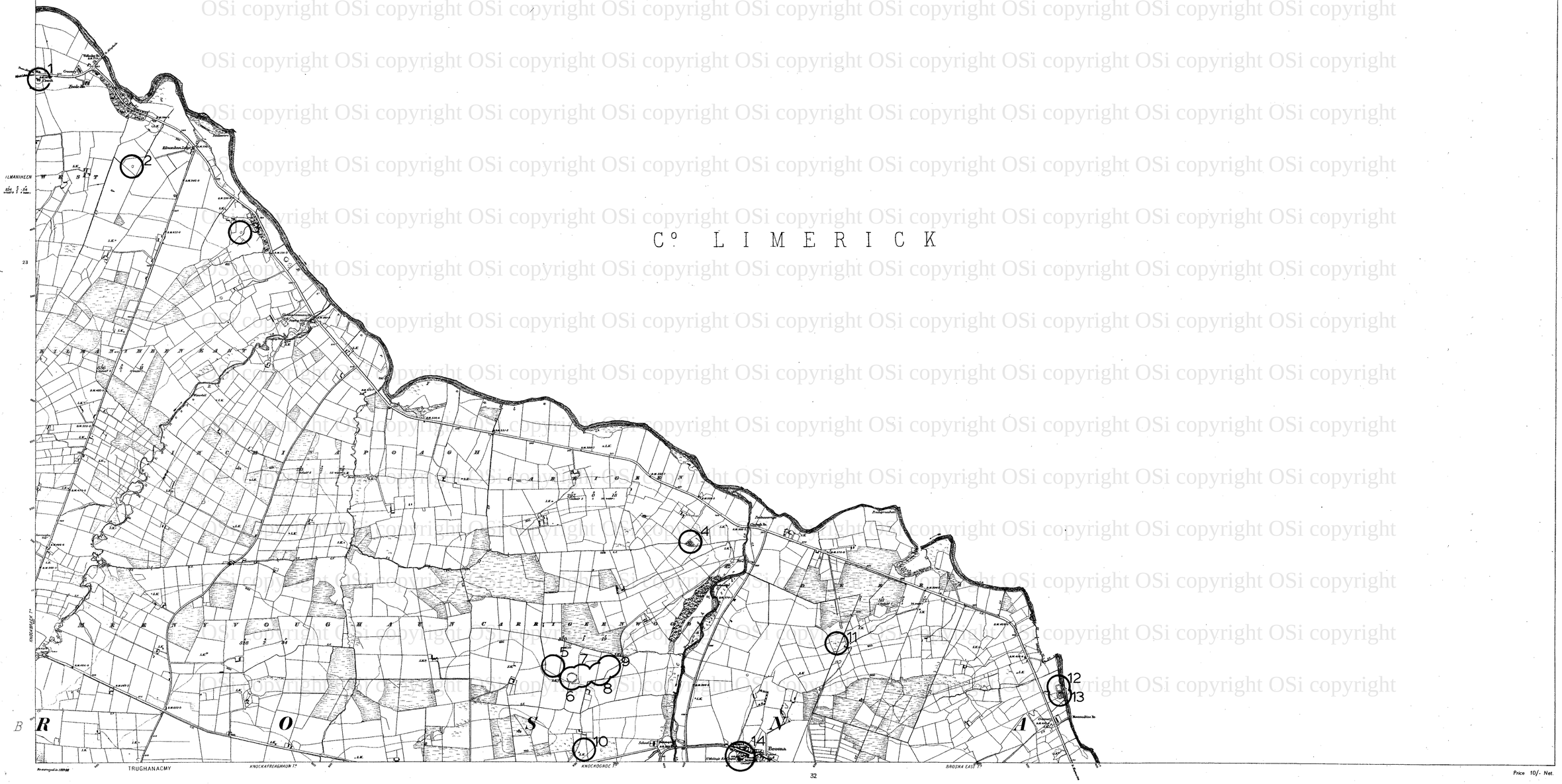

CHARACTERISTICS AND SYMBOLS

County	Ward (when not coincident with other boundaries)	Antiquities (Site of-†)
Barony	County Borough, Borough, Urban — Boundary described	Trigonometrical Station
Parish (In Co. Kerry, Barn. & U.D. only)	District & Town	
Townland	When not coincident with other Boundaries	Contours

The representation on this Map of a Road, Track, or Footpath, is not evidence of the existence of a right of way.
For other symbols see Table of Characteristics: 1:10,560 scale.

O.P.W. ARCHAEOLOGICAL SURVEY OF IRELAND	**Sites & Monuments Record — Archaeological Constraint Map** The areas outlined on this map are designed to give the approximate location of archaeological sites and monuments. They are not to be taken as indicating their precise extent or boundaries on the ground.	Date/Edition of map: 1897–98 Date of SMR detail: September 1997

O 1 km

O 1 mile

Price 10/- Net.

OSi copyright OSi copyright OSi copyright OSi copyright OSi copyright OSi copyright OSi copyright OSi copyright OSi copyright OSi copyright OSi copyright OSi copyright
OSi copyright OSi copyright OSi copyright OSi copyright OSi copyright OSi copyright OSi copyright OSi copyright OSi copyright OSi copyright OSi copyright OSi copyright
OSi copyright OSi copyright OSi copyright OSi copyright OSi copyright OSi copyright OSi copyright OSi copyright OSi copyright OSi copyright OSi copyright OSi copyright
OSi copyright OSi copyright OSi copyright OSi copyright OSi copyright OSi copyright OSi copyright OSi copyright OSi copyright OSi copyright OSi copyright OSi copyright
OSi copyright OSi copyright OSi copyright OSi copyright OSi copyright OSi copyright OSi copyright OSi copyright OSi copyright OSi copyright OSi copyright OSi copyright
OSi copyright OSi copyright OSi copyright OSi copyright OSi copyright OSi copyright OSi copyright OSi copyright OSi copyright OSi copyright OSi copyright OSi copyright
OSi copyright OSi copyright OSi copyright OSi copyright OSi copyright OSi copyright OSi copyright OSi copyright OSi copyright OSi copyright OSi copyright OSi copyright
OSi copyright OSi copyright OSi copyright OSi copyright OSi copyright OSi copyright OSi copyright OSi copyright OSi copyright OSi copyright OSi copyright OSi copyright
OSi copyright OSi copyright OSi copyright OSi copyright OSi copyright OSi copyright OSi copyright OSi copyright OSi copyright OSi copyright OSi copyright OSi copyright
OSi copyright OSi copyright OSi copyright OSi copyright OSi copyright OSi copyright OSi copyright OSi copyright OSi copyright OSi copyright OSi copyright OSi copyright

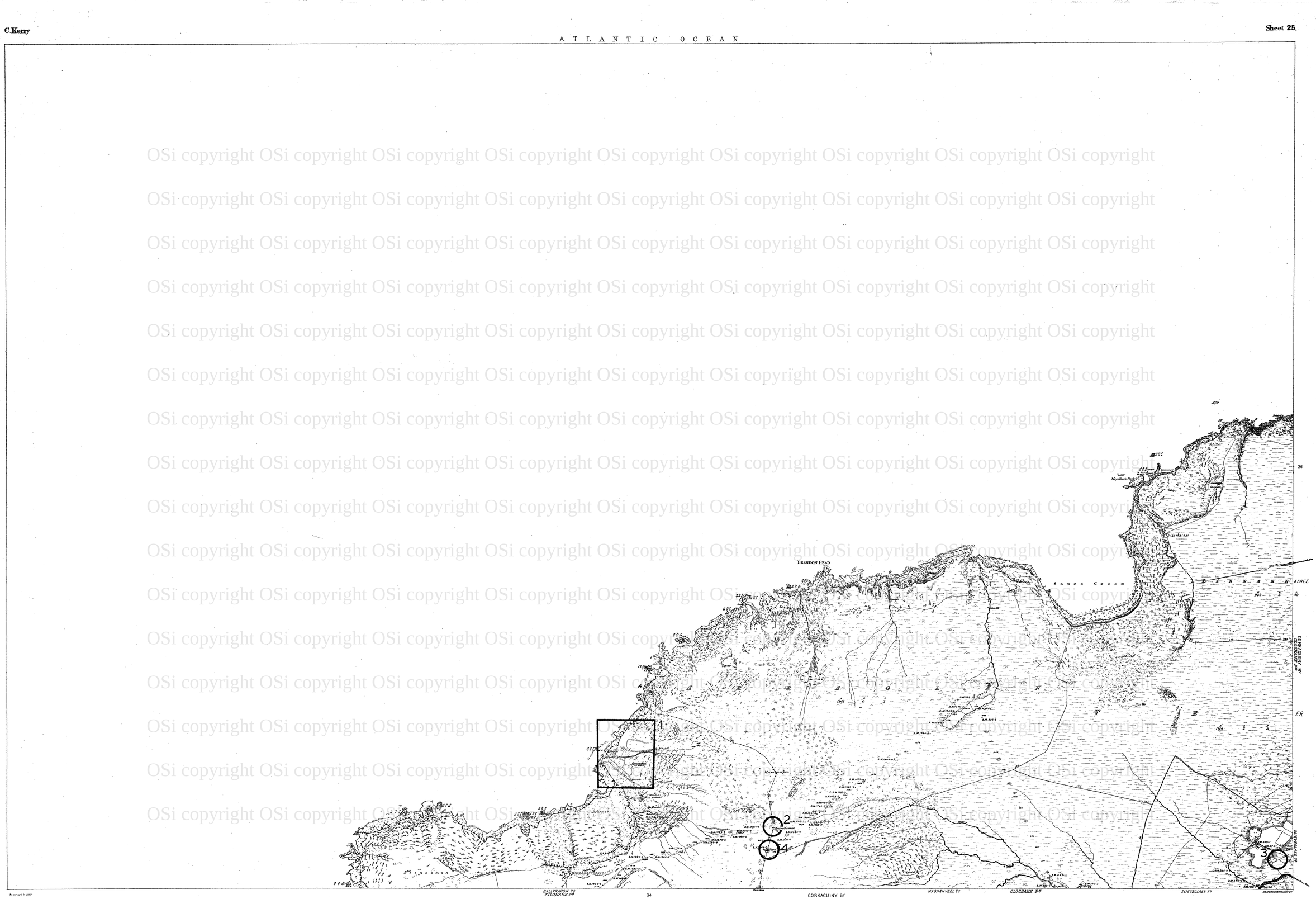

Re-arranged to 1992

CHARACTERISTICS AND SYMBOLS

County	Ward (when not coincident with other boundaries)	Antiquities (Site of-) ... Fort
Barony	County Borough, Borough, Urban } Boundary described	Trigonometrical Station ... △
Parish (In Co. Boro., Boro. & U.D. only)	District & Town	
Townland	When not coincident with other Boundaries	

The representation on this Map of a Road, Track, or Footpath, is not evidence of the existence of a right of way.
For other symbols see Table of Characteristics: 1:10,560 scale.

O.P.W. ARCHAEOLOGICAL SURVEY OF IRELAND	**Sites & Monuments Record — Archaeological Constraint Map** The areas outlined on this map are designed to give the approximate location of archaeological sites and monuments. They are not to be taken as indicating their precise extent or boundaries on the ground.	Date/Edition of map: 1893 Date of SMR detail: September 1997

0 1 km

0 1 mile

Transferred by Photographic Process from Copper to Zinc (1985) Price 10/- Net.

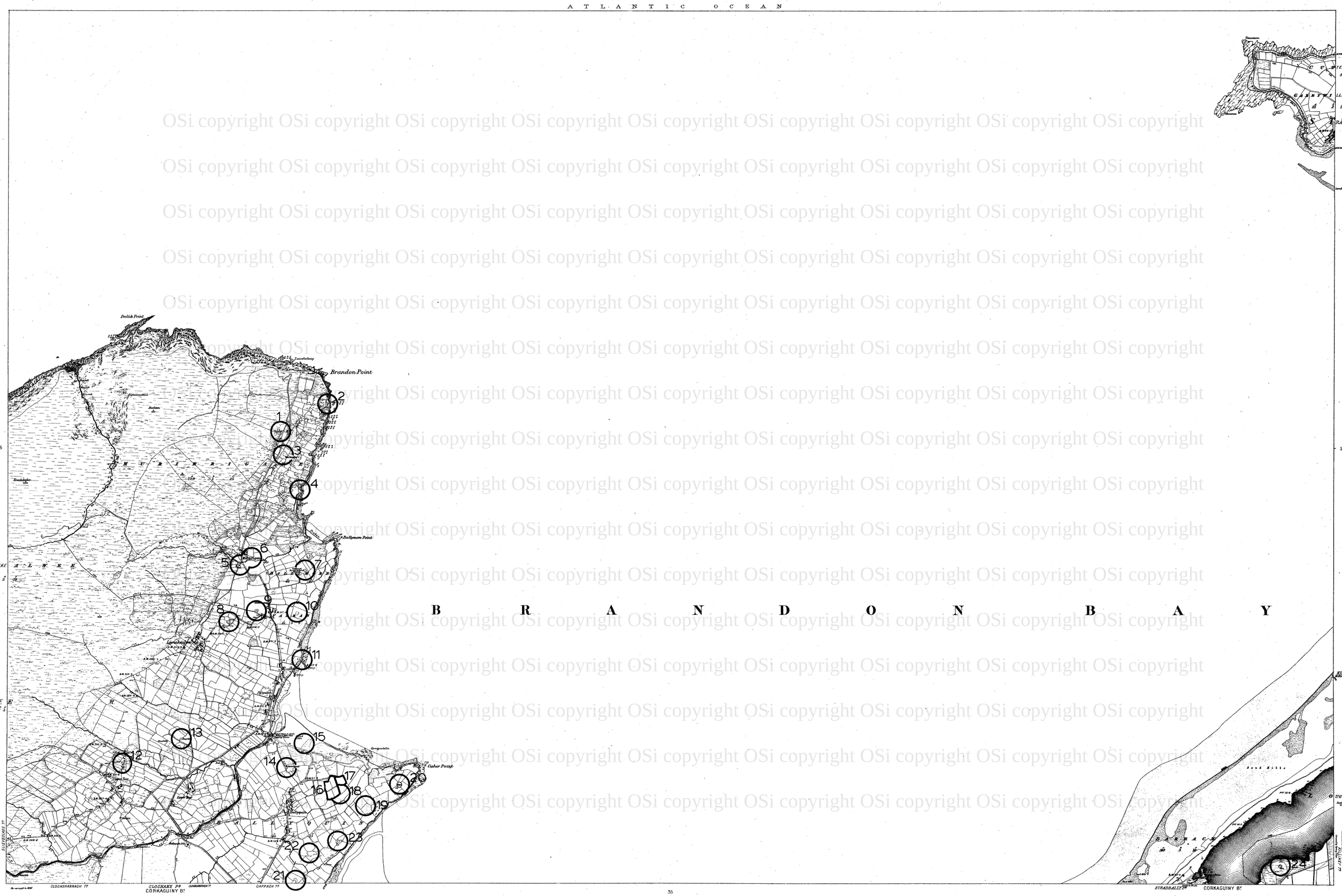

OSi copyright OSi copyright OSi copyright OSi copyright OSi copyright OSi copyright OSi copyright OSi copyright OSi copyright

CHARACTERISTICS AND SYMBOLS

County	Ward (when not coincident with other boundaries)	Antiquities (See ch 2) ..... Feet
Barony	County Borough, Borough, Urban } Boundary described	Trigonometrical Station ..... Δ
Parish (In Co. Bors. Jurs. & U.D. only)	District & Town	
Townland	When not coincident with other Boundaries	

The representation on this Map of a Road, Track, or Footpath, is not evidence of the existence of a right of way.
For other symbols see Table of Characteristics: 1:10,560 scale.

O.P.W. ARCHAEOLOGICAL SURVEY OF IRELAND	Sites & Monuments Record — Archaeological Constraint Map	Date/Edition of map: 1895
	The areas outlined on this map are designed to give the approximate location of archaeological sites and monuments. They are not to be taken as indicating their precise extent or boundaries on the ground.	Date of SMR detail: September 1997

0 — 1 km

0 — 1 mile

Transferred by Photographic Process from Copper to Zinc (1965)

Price 10/- Net.

KILLINEY PR
CORKAGUINY BY

A T L A N T I C O C E A N

19

S C R A G G A N E

B A Y

Scraggane Point

Kilshannig

Kilshannig Point

CUT T E E N

GARRYWEEHAN

PART OF

ST R A D A L L Y

Toghlea Cas.

Tobernaveen

A M O R E

Cnoc a'tsaoghail Strand

Ballyheenoge

Ballyheenoge Strand

Ballyheenoge Pt.

Ballyheenoge Cas.

Ballyheenoge Ho.

Ballyheenoge Lough

Sand Hills

Clogh Kippaun

Clogh Kippaun Cas.

Sand Hills

Clogh Kippaun Pt.

Sand Bank

Sand Hills

Clogh Kippaun Lough

ATLANTIC OCEAN

27

TRALEE

B A Y

BARROW HARBOUR

FENIT HARBOUR

Derrymore Island

CLANMAURICE BY

TRUGHANACMY BY

CORKAGUINY BY

DERRYMORE WEST TY

ARRAGH TY

HERBRIEN

OSi copyright OSi copyright OSi copyright

TRALEE.

1:10,560

KERRY SHEET 29.
(Revision of 1938.)
STACK'S MOUNTAINS

CLANMAURICE BY TUBRID MORE TP | CLOGHMACKIRKEEN TP | TRUGHANACMY BY | LISSANEARLA EAST TP | LEATH WEST TP | LEATH EAST TP

KNOCKANE | KNOCKAWADDA | DOON NORTH | LISTELLICK NORTH | CURRAVOGE NORTH | LISSANEARLA WEST | BALLINTEENIG | LISMORE | BALLYNABEENAGH UPPER | BALLYNABEENAGH LOWER

KNOCKACLOGHER | FORTNA-MUCKANE | DOON SOUTH | CURRAVOGE SOUTH | LISSATANVALLY | BALLYNABEENAGH MIDDLE

BALLYFRASAN | CLASH-APHUCA | BAWNBOY | LISTELLICK SOUTH | LAHAM | KNOCKAWADDRA WEST | KNOCKA-WADDRA MIDDLE | KNOCKA-WADDRA EAST | BALLYNOSHERIG WEST | BALLYNOSHERIG EAST

KNOCKANE EAST | CLOGHERBREEN | BALLYNAHOUGH | LISLOUGHSKIN | DROMTHACKER | BALLYNAKILLA

MOUNTHAWK | CLOONANDRIG | MUING WEST | MUING EAST | BALLYEGGAN | BALLINDRIG EAST

BALLYENAGHTY | CARRIGENDANIEL | CAHERGLEE | MONA-FALLY | RAHOONANE | GALLOWS FIELDS | CLOGHTALLY | BALLINDRIG WEST | TINNEAGH UPPER

KERRIES EAST | KERRIES WEST | FARRANSTEPPEN | KNOCKANACUIG | CLASH EAST | BALLYNAHINCH

TRALEE (Urban District) | BALLYHEIGUE | BALLYVELLA | CLOONMORE | BALLINCOWAN | CLOGHERLEMIN

TRALEE BAY | BALLYHELLIGE | MANDER WEST | MANDER EAST | CAHEREENEAGH | KILLOMANE (C.P. Ardnalee)

CURRAGHLEHA | CURRAGHNADONAGH | KNOCKAVINNANE

TOMAVANE TP | TRALEE U.D. ANNAGH TP | CURRAGRAIGUE TP | CLAHANE TP | BALLYSEEDY TP | CAMP TP (G.S. Railway) | BALLYCARTY TP | BALLYMACTHOMAS TP

Surveyed in 1841-42. Revised in 1888.
Levelled in 1894. Levels revised in 1909.

38 | 30

CHARACTERISTICS AND SYMBOLS

County	Townland	Trigonometrical Station
Barony	Municipal Wards	Antiquities
Parish	Contours	Antiquities (Site of)

The representation on this Map of a Road, Track, or Footpath, is not evidence of the existence of a right of way.
For other symbols see Table of Characteristics: 1:10,560 scale.

Electricity Transmission Lines

O.P.W. ARCHAEOLOGICAL SURVEY OF IRELAND	**Sites & Monuments Record — Archaeological Constraint Map**	Date/Edition of map: 1939	KERRY SHEET 29.
	The areas outlined on this map are designed to give the approximate location of archaeological sites and monuments. They are not to be taken as indicating their precise extent or boundaries on the ground.	Date of SMR detail: September 1997	

0 1 km
0 1 mile

© OSI copyright OSI copyright

OSi copyright OSi copyright OSi copyright

OSi copyright OSi copyright OSi copyright

Cº LIMERICK

Cº CORK

Copyright OSi copyright OSi copyright OSi copyright OSi copyright

CHARACTERISTICS AND SYMBOLS

County	Ward (when not coincident with other boundaries)	Antiquities (See at-l-)
Barony	County Borough, Borough, Urban } Boundary described	Trigonometrical Station
Parish (In Co. Boro., Boro. & U.D. only)	District & Town }	Contours
Townland	When not coincident with other Boundaries	

The representation on this Map of a Road, Track, or Footpath, is not evidence of the existence of a right of way.
For other symbols see Table of Characteristics: 1:10,560 scale.

O.P.W. ARCHAEOLOGICAL SURVEY OF IRELAND	**Sites & Monuments Record — Archaeological Constraint Map** The areas outlined on this map are designed to give the approximate location of archaeological sites and monuments. They are not to be taken as indicating their precise extent or boundaries on the ground.	Date/Edition of map: 1898 Date of SMR detail: September 1997

O 1 km

O 1 mile

Price 10/- Net.

OSi copyright OSi copyright OSi copyright

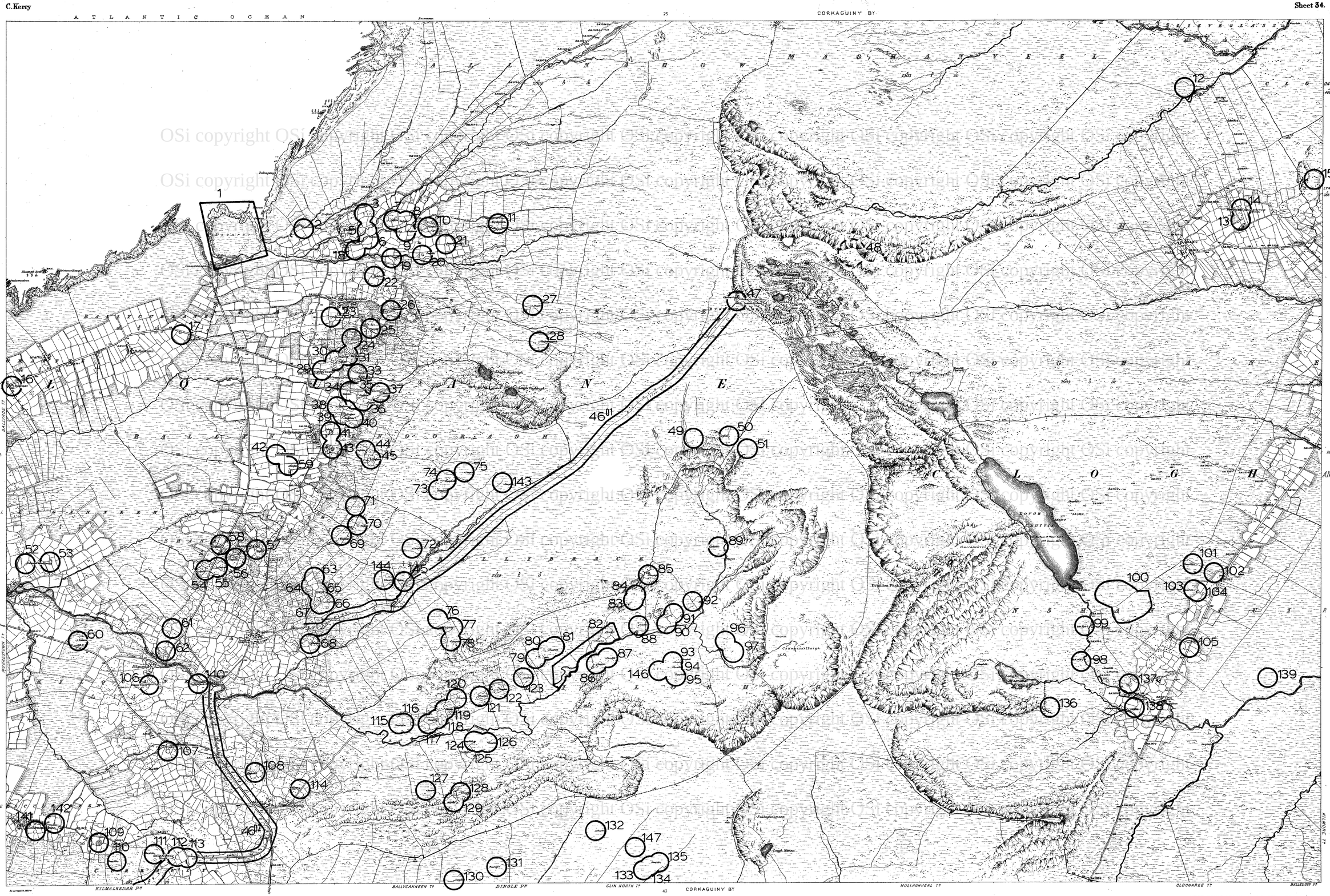

OSi copyright OSi copyright OSi copyright OSi copyright OSi copyright

Transferred by Photographic Process from Copper to Zinc (1895) Price 10/- Net.

CHARACTERISTICS AND SYMBOLS

County	Ward (when not coincident with other boundaries)	Antiquities (See at-fr) ..... Fort
Barony	County Borough, Borough, Urban } Boundary described	Trigonometrical Station ..... △
Parish (In Co. Bors., Bors. & U.D. only)	District & Town	
Townland	When not coincident with other Boundaries	

The representation on this Map of a Road, Track, or Footpath, is not evidence of the existence of a right of way.
For other symbols see Table of Characteristics: 1:10,560 scale.

O.P.W. ARCHAEOLOGICAL SURVEY OF IRELAND

Sites & Monuments Record — Archaeological Constraint Map

The areas outlined on this map are designed to give the approximate location of archaeological sites and monuments. They are not to be taken as indicating their precise extent or boundaries on the ground.

Date/Edition of map: 1893-4

Date of SMR detail: September 1997

0 — 1 km

0 — 1 mile

OSi copyright OSi copyright OSi copyright

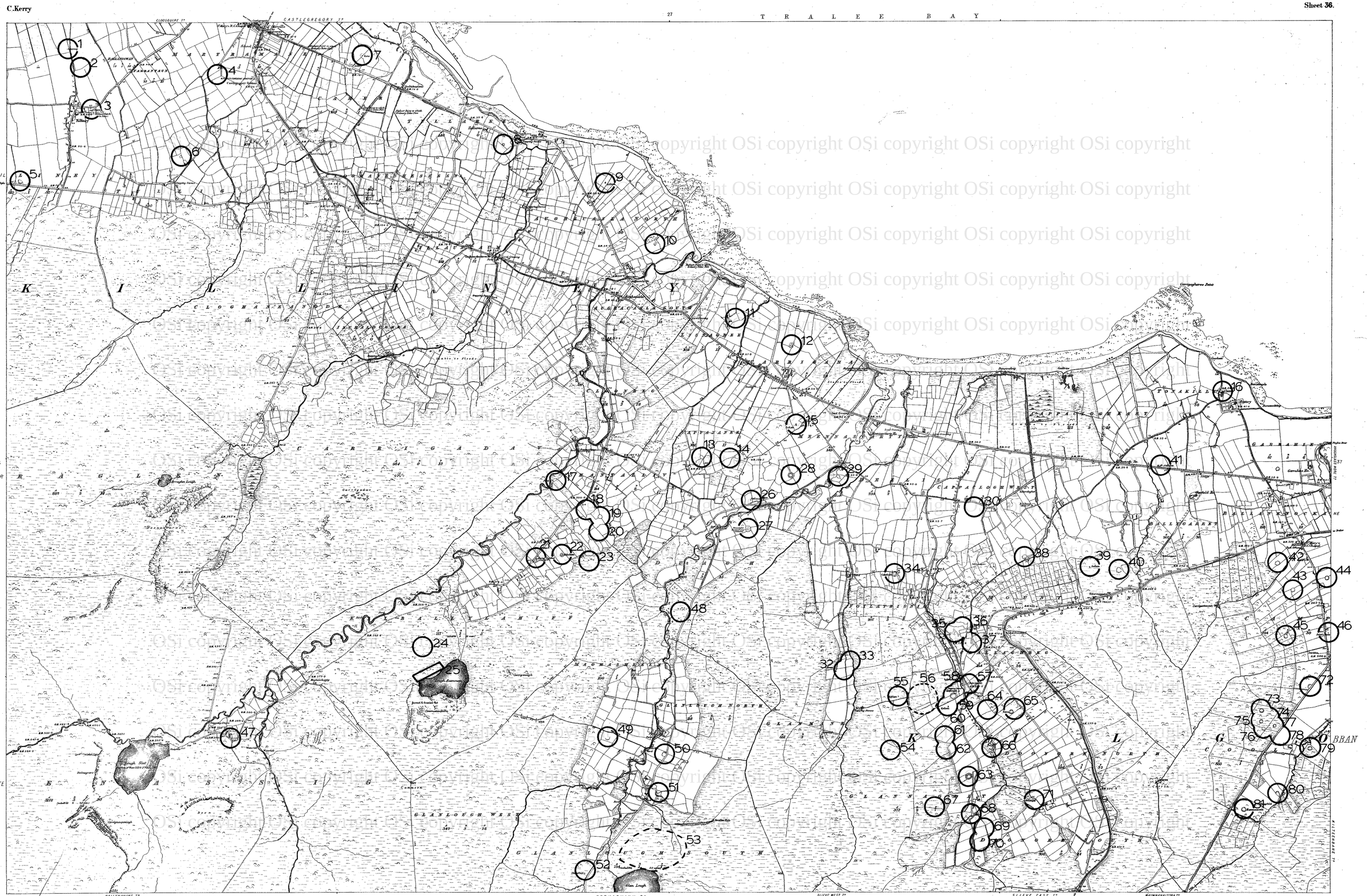

OSi copyright

CHARACTERISTICS AND SYMBOLS

County	Ward (when not coincident with other boundaries)	Antiquities (See sheet 1) ... Fort
Barony	County Borough, Borough, Urban } Boundary described	Trigonometrical Station
Parish (in Co. Bore., Bore. & U.D. only)	District & Town	
Townland	When not coincident with other Boundaries	

The representation on this Map of a Road, Track, or Footpath, is not evidence of the existence of a right of way.
For other symbols see Table of Characteristics: 1:10,560 scale.

O.P.W. ARCHAEOLOGICAL SURVEY OF IRELAND	Sites & Monuments Record — Archaeological Constraint Map	Date/Edition of map: 1894
	The areas outlined on this map are designed to give the approximate location of archaeological sites and monuments. They are not to be taken as indicating their precise extent or boundaries on the ground.	Date of SMR detail: September 1997

0 1 km

0 1 mile

Transferred by Photographic Process from Copper to Zinc (1968) Price 10/- Net.


CORKAGUINY B.
THALKE BAY
Bealahaleen Creek
DERRYMORE WEST
DERRYMORE EAST
CURRAHEEN
BALLINAKNOCKANE
KNOCKEENAMORE
BALLYNAMUCK
CAMP TD.
COOL TD.
KILGOBBANE TD.
BENLEAGH TD.
BALLINAKNOCKANE QUARTER
GORTALEEN - MOUNTAIN TD.
FYBAGH TD.
SHANAKEAL TD.
TRUGHANACMY BY
SHANAHILL TD.
KILGARRYLANDER TD.
CAHERFEALANE TD.
GORTANEDEN TD.
LASSABOY TD.
KILGOBBANE QUARTER
Knockanacorragh
Glenbrack Mountain
Derrymore Lough
Scraggs
Caherconree
Gortaleen
Knockanacorragh
Glenbrack Lough
Lough Mountain
Old Road
Old Quarry
Well
Spring
Boundary Stone
Ruins
Sheds
Pump
Tank
Trough
Sluice
Weir
Footbridge
Bridge
Ford
Cattle Grid
Gate
Stile
Pylon
Telegraph Poles
Telephone Poles
Electricity Poles
Electricity Line
Telephone Line
Telegraph Line
Pipe Line
Road
Track
Footpath
Fence
Wall
Hedge
Bank
Ditch
Cutting
Embankment
Quarry
Sand Pit
Gravel Pit
Rock Outcrop
Scrub
Rough Pasture
Marsh
Reeds
Rushes
Coniferous Trees
Deciduous Trees
Orchard
Nursery
Glasshouse
Church
Graveyard
Cross
Holy Well
Mast
Windmill
Wind Pump
Water Tower
Water Works
Sewage Works
Public Building
Post Office
Telephone Kiosk
Petrol Pump
Shop
Public House
Hotel
Guesthouse
Youth Hostel
Caravan Park
Camping Site
Golf Course
Golf Links
Golf Clubhouse
Tennis Court
Bowling Green
Racecourse
Racecourse Stand
Racecourse Enclosure
Racecourse Paddock
Racecourse Weighing Room
Racecourse Winning Post
Racecourse Starting Post
Racecourse Finishing Post
Racecourse Judges Box
Racecourse Bookmakers
Racecourse Tote
Racecourse Toilets
Racecourse Refreshments
Racecourse First Aid
Racecourse Police
Racecourse Ambulance
Racecourse Parking
Racecourse Entrance
Racecourse Exit
Racecourse Boundary
Racecourse Inner Boundary
Racecourse Outer Boundary
Racecourse Hurdles
Racecourse Fences
Racecourse Gates
Racecourse Stiles
Racecourse Footbridges
Racecourse Bridges
Racecourse Fords
Racecourse Cattle Grids
Racecourse Pylons
Racecourse Telegraph Poles
Racecourse Telephone Poles
Racecourse Electricity Poles
Racecourse Electricity Line
Racecourse Telephone Line
Racecourse Telegraph Line
Racecourse Pipe Line
Racecourse Road
Racecourse Track
Racecourse Footpath
Racecourse Fence
Racecourse Wall
Racecourse Hedge
Racecourse Bank
Racecourse Ditch
Racecourse Cutting
Racecourse Embankment
Racecourse Quarry
Racecourse Sand Pit
Racecourse Gravel Pit
Racecourse Rock Outcrop
Racecourse Scrub
Racecourse Rough Pasture
Racecourse Marsh
Racecourse Reeds
Racecourse Rushes
Racecourse Coniferous Trees
Racecourse Deciduous Trees
Racecourse Orchard
Racecourse Nursery
Racecourse Glasshouse
Racecourse Church
Racecourse Graveyard
Racecourse Cross
Racecourse Holy Well
Racecourse Mast
Racecourse Windmill
Racecourse Wind Pump
Racecourse Water Tower
Racecourse Water Works
Racecourse Sewage Works
Racecourse Public Building
Racecourse Post Office
Racecourse Telephone Kiosk
Racecourse Petrol Pump
Racecourse Shop
Racecourse Public House
Racecourse Hotel
Racecourse Guesthouse
Racecourse Youth Hostel
Racecourse Caravan Park
Racecourse Camping Site
Racecourse Golf Course
Racecourse Golf Links
Racecourse Golf Clubhouse
Racecourse Tennis Court
Racecourse Bowling Green
Racecourse Racecourse
Racecourse Racecourse Stand
Racecourse Racecourse Enclosure
Racecourse Racecourse Paddock
Racecourse Racecourse Weighing Room
Racecourse Racecourse Winning Post
Racecourse Racecourse Starting Post
Racecourse Racecourse Finishing Post
Racecourse Racecourse Judges Box
Racecourse Racecourse Bookmakers
Racecourse Racecourse Tote
Racecourse Racecourse Toilets
Racecourse Racecourse Refreshments
Racecourse Racecourse First Aid
Racecourse Racecourse Police
Racecourse Racecourse Ambulance
Racecourse Racecourse Parking
Racecourse Racecourse Entrance
Racecourse Racecourse Exit
Racecourse Racecourse Boundary
Racecourse Racecourse Inner Boundary
Racecourse Racecourse Outer Boundary
Racecourse Racecourse Hurdles
Racecourse Racecourse Fences
Racecourse Racecourse Gates
Racecourse Racecourse Stiles
Racecourse Racecourse Footbridges
Racecourse Racecourse Bridges
Racecourse Racecourse Fords
Racecourse Racecourse Cattle Grids
Racecourse Racecourse Pylons
Racecourse Racecourse Telegraph Poles
Racecourse Racecourse Telephone Poles
Racecourse Racecourse Electricity Poles
Racecourse Racecourse Electricity Line
Racecourse Racecourse Telephone Line
Racecourse Racecourse Telegraph Line
Racecourse Racecourse Pipe Line
Racecourse Racecourse Road
Racecourse Racecourse Track
Racecourse Racecourse Footpath
Racecourse Racecourse Fence
Racecourse Racecourse Wall
Racecourse Racecourse Hedge
Racecourse Racecourse Bank
Racecourse Racecourse Ditch
Racecourse Racecourse Cutting
Racecourse Racecourse Embankment
Racecourse Racecourse Quarry
Racecourse Racecourse Sand Pit
Racecourse Racecourse Gravel Pit
Racecourse Racecourse Rock Outcrop
Racecourse Racecourse Scrub
Racecourse Racecourse Rough Pasture
Racecourse Racecourse Marsh
Racecourse Racecourse Reeds
Racecourse Racecourse Rushes
Racecourse Racecourse Coniferous Trees
Racecourse Racecourse Deciduous Trees
Racecourse Racecourse Orchard
Racecourse Racecourse Nursery
Racecourse Racecourse Glasshouse
Racecourse Racecourse Church
Racecourse Racecourse Graveyard
Racecourse Racecourse Cross
Racecourse Racecourse Holy Well
Racecourse Racecourse Mast
Racecourse Racecourse Windmill
Racecourse Racecourse Wind Pump
Racecourse Racecourse Water Tower
Racecourse Racecourse Water Works
Racecourse Racecourse Sewage Works
Racecourse Racecourse Public Building
Racecourse Racecourse Post Office
Racecourse Racecourse Telephone Kiosk
Racecourse Racecourse Petrol Pump
Racecourse Racecourse Shop
Racecourse Racecourse Public House
Racecourse Racecourse Hotel
Racecourse Racecourse Guesthouse
Racecourse Racecourse Youth Hostel
Racecourse Racecourse Caravan Park
Racecourse Racecourse Camping Site
Racecourse Racecourse Golf Course
Racecourse Racecourse Golf Links
Racecourse Racecourse Golf Clubhouse
Racecourse Racecourse Tennis Court
Racecourse Racecourse Bowling Green
Racecourse Racecourse Racecourse
Racecourse Racecourse Racecourse Stand
Racecourse Racecourse Racecourse Enclosure
Racecourse Racecourse Racecourse Paddock
Racecourse Racecourse Racecourse Weighing Room
Racecourse Racecourse Racecourse Winning Post
Racecourse Racecourse Racecourse Starting Post
Racecourse Racecourse Racecourse Finishing Post
Racecourse Racecourse Racecourse Judges Box
Racecourse Racecourse Racecourse Bookmakers
Racecourse Racecourse Racecourse Tote
Racecourse Racecourse Racecourse Toilets
Racecourse Racecourse Racecourse Refreshments
Racecourse Racecourse Racecourse First Aid
Racecourse Racecourse Racecourse Police
Racecourse Racecourse Racecourse Ambulance
Racecourse Racecourse Racecourse Parking
Racecourse Racecourse Racecourse Entrance
Racecourse Racecourse Racecourse Exit
Racecourse Racecourse Racecourse Boundary
Racecourse Racecourse Racecourse Inner Boundary
Racecourse Racecourse Racecourse Outer Boundary
Racecourse Racecourse Racecourse Hurdles
Racecourse Racecourse Racecourse Fences
Racecourse Racecourse Racecourse Gates
Racecourse Racecourse Racecourse Stiles
Racecourse Racecourse Racecourse Footbridges
Racecourse Racecourse Racecourse Bridges
Racecourse Racecourse Racecourse Fords
Racecourse Racecourse Racecourse Cattle Grids
Racecourse Racecourse Racecourse Pylons
Racecourse Racecourse Racecourse Telegraph Poles
Racecourse Racecourse Racecourse Telephone Poles
Racecourse Racecourse Racecourse Electricity Poles
Racecourse Racecourse Racecourse Electricity Line
Racecourse Racecourse Racecourse Telephone Line
Racecourse Racecourse Racecourse Telegraph Line
Racecourse Racecourse Racecourse Pipe Line
Racecourse Racecourse Racecourse Road
Racecourse Racecourse Racecourse Track
Racecourse Racecourse Racecourse Footpath
Racecourse Racecourse Racecourse Fence
Racecourse Racecourse Racecourse Wall
Racecourse Racecourse Racecourse Hedge
Racecourse Racecourse Racecourse Bank
Racecourse Racecourse Racecourse Ditch
Racecourse Racecourse Racecourse Cutting
Racecourse Racecourse Racecourse Embankment
Racecourse Racecourse Racecourse Quarry
Racecourse Racecourse Racecourse Sand Pit
Racecourse Racecourse Racecourse Gravel Pit
Racecourse Racecourse Racecourse Rock Outcrop
Racecourse Racecourse Racecourse Scrub
Racecourse Racecourse Racecourse Rough Pasture
Racecourse Racecourse Racecourse Marsh
Racecourse Racecourse Racecourse Reeds
Racecourse Racecourse Racecourse Rushes
Racecourse Racecourse Racecourse Coniferous Trees
Racecourse Racecourse Racecourse Deciduous Trees
Racecourse Racecourse Racecourse Orchard
Racecourse Racecourse Racecourse Nursery
Racecourse Racecourse Racecourse Glasshouse
Racecourse Racecourse Racecourse Church
Racecourse Racecourse Racecourse Graveyard
Racecourse Racecourse Racecourse Cross
Racecourse Racecourse Racecourse Holy Well
Racecourse Racecourse Racecourse Mast
Racecourse Racecourse Racecourse Windmill
Racecourse Racecourse Racecourse Wind Pump
Racecourse Racecourse Racecourse Water Tower
Racecourse Racecourse Racecourse Water Works
Racecourse Racecourse Racecourse Sewage Works
Racecourse Racecourse Racecourse Public Building
Racecourse Racecourse Racecourse Post Office
Racecourse Racecourse Racecourse Telephone Kiosk
Racecourse Racecourse Racecourse Petrol Pump
Racecourse Racecourse Racecourse Shop
Racecourse Racecourse Racecourse Public House
Racecourse Racecourse Racecourse Hotel
Racecourse Racecourse Racecourse Guesthouse
Racecourse Racecourse Racecourse Youth Hostel
Racecourse Racecourse Racecourse Caravan Park
Racecourse Racecourse Racecourse Camping Site
Racecourse Racecourse Racecourse Golf Course
Racecourse Racecourse Racecourse Golf Links
Racecourse Racecourse Racecourse Golf Clubhouse
Racecourse Racecourse Racecourse Tennis Court
Racecourse Racecourse Racecourse Bowling Green
Racecourse

OSi copyright OSi copyright OSi copyright

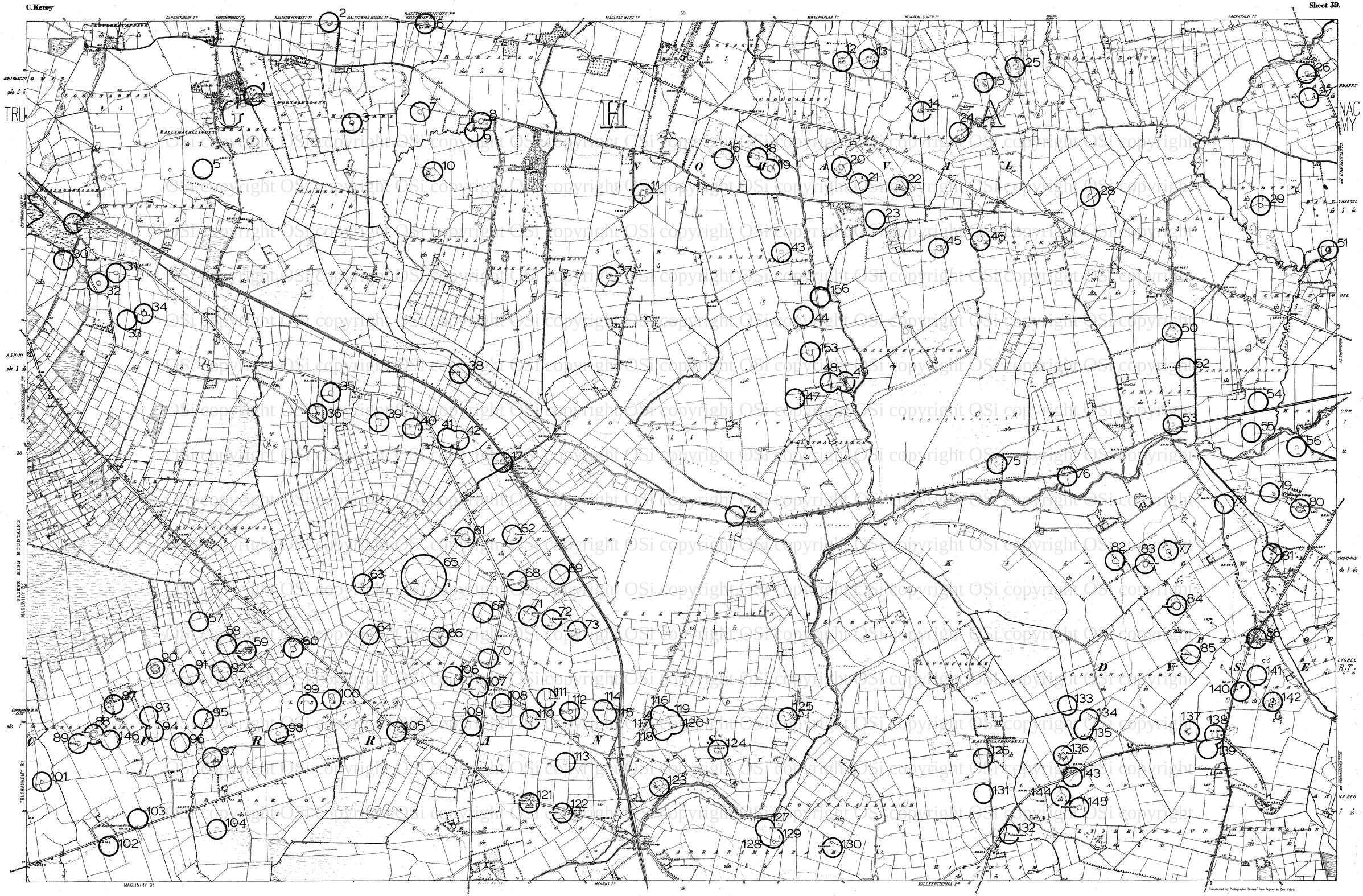
CLOGHERMORE T.D.
GORTSHANNALLY T.D.
BALLYDWYER WEST T.D.
BALLYDWYER MIDDLE T.D.
BALLYMACELLIGOTT 2ND
BALLYDWYER EAST T.D.
MAGLASS WEST T.D.
MWEENNALAA T.D.
NOHAVAL SOUTH T.D.
LACKABRIN T.D.
BALLYMACELLIGOTT
ROCKFIELD
COOLENADAVA
PORTLAPPLANE
KILLARNEY
CAHERMORE
BALLAGHRAHEEN
CLOONTRAGHEEN
MAGLASS
HAWKES
SCARTIDDAN BALLAGH
COOLGARRIV
BALLYNACARRIGEEN
BALLYNAMUCK
CLOONACURRIG
KILLALLT
BALLYNABOUL
KILLEENTIERNA
BALLYBROWNELL
BALLYMACAHILL
BALLYMACAHILLBEG
BALLYMACAHILLMORE
BALLYNAMUCKBEG
BALLYNAMUCKMORE
BALLYNAMUCKBEG
BALLYNAMUCKMORE
BALLYNAMUCKBEG
BALLYNAMUCK

© OSi copyright OSi copyright OSi copyright

32

TOORENNASCARTY Tp

COOLEGREAN Tp

TRUGH-
ANACM

KNOCKA T E E

K N O C K A U N C U R R A G H

Creaghane or Mount Eagle

C O O M

KILQUA N E

BALLINC U S L A N E

Knockfeha

Knockanefune

Glenagoriff

Borreha

CORDAL E

Ballyvoriscaddy

Ballyvoriscaddy Bridge

Dromagh Bridge

Dromagh Mill

Dromagh Station Road

Dromagh Bridge

Dromagh River

Dromagh Cross Roads

Dromagh Church (R.C.)

Dromagh Glebe

Dromagh Rectory

Dromagh Post Office

Dromagh Cross

Dromagh Castle

Dromagh Lodge

Dromagh Mills

Dromagh Creamery

Dromagh Quarry

Dromagh Lime Kiln

Dromagh Limestone Quarry

Dromagh Limestone Quarry (Disused)

Dromagh Limestone Quarry (Old)

Dromagh Limestone Quarry (Old) (Disused)

Dromagh Limestone Quarry (Old) (Disused) (Old)

Dromagh Limestone Quarry (Old) (Disused) (Old) (Disused)

Dromagh Limestone Quarry (Old) (Disused) (Old) (Disused) (Old)

Dromagh Limestone Quarry (Old) (Disused) (Old) (Disused) (Old) (Disused)

Dromagh Limestone Quarry (Old) (Disused) (Old) (Disused) (Old) (Disused) (Old)

Dromagh Limestone Quarry (Old) (Disused) (Old) (Disused) (Old) (Disused) (Old) (Disused)

Dromagh Limestone Quarry (Old) (Disused) (Old) (Disused) (Old) (Disused) (Old) (Disused) (Old)

Dromagh Limestone Quarry (Old) (Disused) (Old) (Disused) (Old) (Disused) (Old) (Disused) (Old) (Disused)

Dromagh Limestone Quarry (Old) (Disused) (Old) (Disused) (Old) (Disused) (Old) (Disused) (Old) (Disused) (Old)

Dromagh Limestone Quarry (Old) (Disused) (Old) (Disused) (Old) (Disused) (Old) (Disused) (Old) (Disused) (Old) (Disused)

Dromagh Limestone Quarry (Old) (Disused) (Old) (Disused) (Old) (Disused) (Old) (Disused) (Old) (Disused) (Old) (Disused) (Old)

Dromagh Limestone Quarry (Old) (Disused) (Old) (Disused) (Old) (Disused) (Old) (Disused) (Old) (Disused) (Old) (Disused) (Old) (Disused)

Dromagh Limestone Quarry (Old) (Disused) (Old) (Disused) (Old) (Disused) (Old) (Disused) (Old) (Disused) (Old) (Disused) (Old) (Disused) (Old)

Dromagh Limestone Quarry (Old) (Disused) (Old) (Disused) (Old) (Disused) (Old) (Disused) (Old) (Disused) (Old) (Disused) (Old) (Disused) (Old) (Disused)

Dromagh Limestone Quarry (Old) (Disused) (Old) (Disused) (Old) (Disused) (Old) (Disused) (Old) (Disused) (Old) (Disused) (Old) (Disused) (Old) (Disused) (Old)

Dromagh Limestone Quarry (Old) (Disused) (Old) (Disused) (Old) (Disused) (Old) (Disused) (Old) (Disused) (Old) (Disused) (Old) (Disused) (Old) (Disused) (Old) (Disused)

Dromagh Limestone Quarry (Old) (Disused) (Old) (Disused) (Old) (Disused) (Old) (Disused) (Old) (Disused) (Old) (Disused) (Old) (Disused) (Old) (Disused) (Old) (Disused) (Old)

Dromagh Limestone Quarry (Old) (Disused) (Old) (Disused) (Old) (Disused) (Old) (Disused) (Old) (Disused) (Old) (Disused) (Old) (Disused) (Old) (Disused) (Old) (Disused) (Old) (Disused)

Dromagh Limestone Quarry (Old) (Disused) (Old) (Disused) (Old) (Disused) (Old) (Disused) (Old) (Disused) (Old) (Disused) (Old) (Disused) (Old) (Disused) (Old) (Disused) (Old) (Disused) (Old)

Dromagh Limestone Quarry (Old) (Disused) (Old) (Disused) (Old) (Disused) (Old) (Disused) (Old) (Disused) (Old) (Disused) (Old) (Disused) (Old) (Disused) (Old) (Disused) (Old) (Disused) (Old) (Disused)

Dromagh Limestone Quarry (Old) (Disused) (Old) (Disused) (Old) (Disused) (Old) (Disused) (Old) (Disused) (Old) (Disused) (Old) (Disused) (Old) (Disused) (Old) (Disused) (Old) (Disused) (Old) (Disused) (Old)

Dromagh Limestone Quarry (Old) (Disused) (Old) (Disused) (Old) (Disused) (Old) (Disused) (Old) (Disused) (Old) (Disused) (Old) (Disused) (Old) (Disused) (Old) (Disused) (Old) (Disused) (Old) (Disused) (Old) (Disused)

Dromagh Limestone Quarry (Old) (Disused) (Old) (Disused) (Old) (Disused) (Old) (Disused) (Old) (Disused) (Old) (Disused) (Old) (Disused) (Old) (Disused) (Old) (Disused) (Old) (Disused) (Old) (Disused) (Old) (Disused) (Old)

Dromagh Limestone Quarry (Old) (Disused) (Old) (Disused) (Old) (Disused) (Old) (Disused) (Old) (Disused) (Old) (Disused) (Old) (Disused) (Old) (Disused) (Old) (Disused) (Old) (Disused) (Old) (Disused) (Old) (Disused) (Old) (Disused)

Dromagh Limestone Quarry (Old) (Disused) (Old) (Disused) (Old) (Disused) (Old) (Disused) (Old) (Disused) (Old) (Disused) (Old) (Disused) (Old) (Disused) (Old) (Disused) (Old) (Disused) (Old) (Disused) (Old) (Disused) (Old) (Disused) (Old)

Dromagh Limestone Quarry (Old) (Disused) (Old) (Disused) (Old) (Disused) (Old) (Disused) (Old) (Disused) (Old) (Disused) (Old) (Disused) (Old) (Disused) (Old) (Disused) (Old) (Disused) (Old) (Disused) (Old) (Disused) (Old) (Disused) (Old) (Disused)

Dromagh Limestone Quarry (Old) (Disused) (Old) (Disused) (Old) (Disused) (Old) (Disused) (Old) (Disused) (Old) (Disused) (Old) (Disused) (Old) (Disused) (Old) (Disused) (Old) (Disused) (Old) (Disused) (Old) (Disused) (Old) (Disused) (Old) (Disused) (Old)

Dromagh Limestone Quarry (Old) (Disused) (Old) (Disused) (Old) (Disused) (Old) (Disused) (Old) (Disused) (Old) (Disused) (Old) (Disused) (Old) (Disused) (Old) (Disused) (Old) (Disused) (Old) (Disused) (Old) (Disused) (Old) (Disused) (Old) (Disused) (Old) (Disused)

Dromagh Limestone Quarry (Old) (Disused) (Old) (Disused) (Old) (Disused) (Old) (Disused) (Old) (Disused) (Old) (Disused) (Old) (Disused) (Old) (Disused) (Old) (Disused) (Old) (Disused) (Old) (Disused) (Old) (Disused) (Old) (Disused) (Old) (Disused) (Old) (Disused) (Old

C.Kerry

SHEET 42

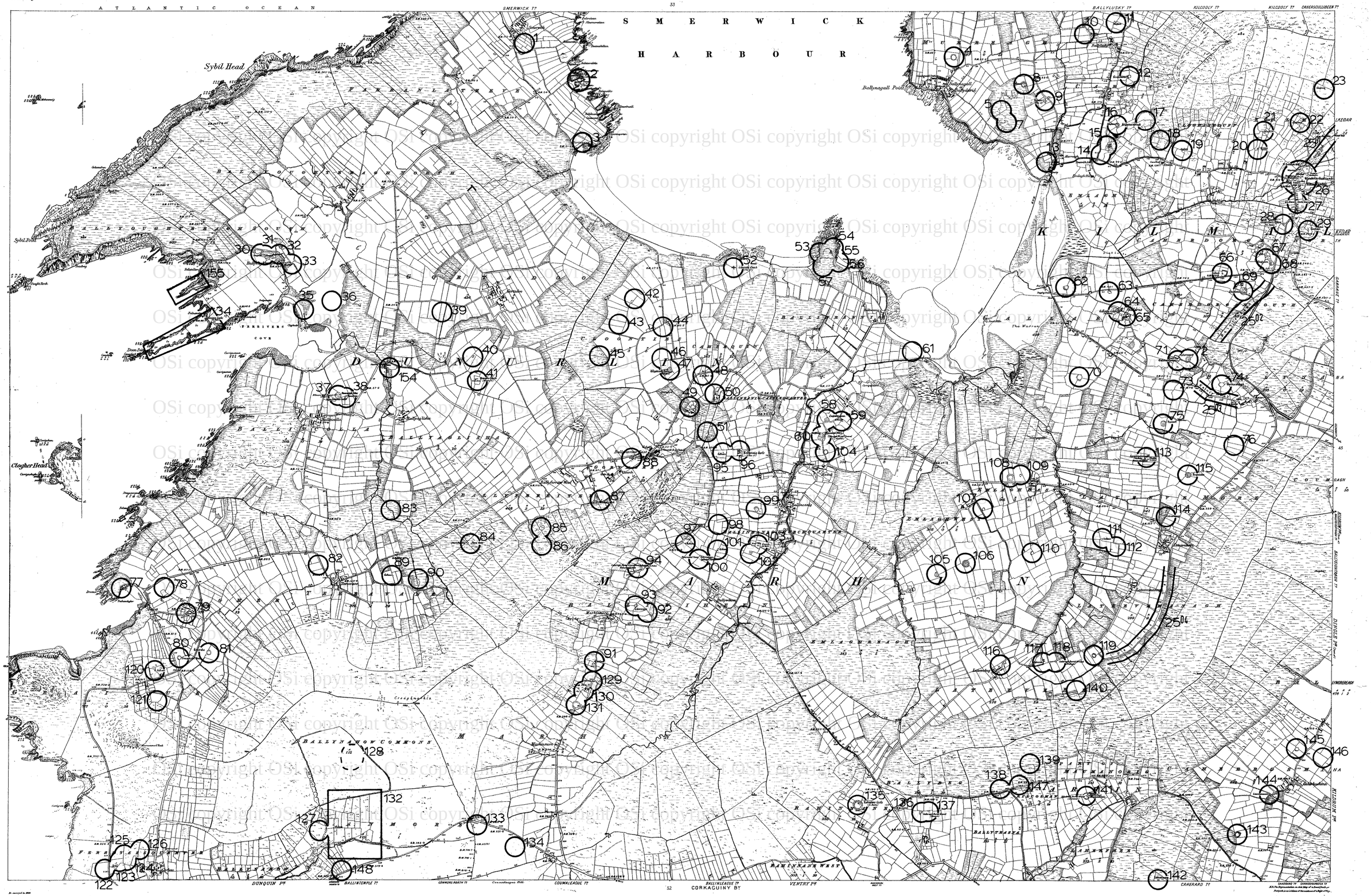
ATLANTIC OCEAN
SMERWICK HARBOUR
Sybil Head
Clogher Head
Sybil Point
Ballynagall Point
Ballynagall Pool
Ballyquin Pool
Ballyquin Rock
Ballyquin Bay
Ballyquin Strand
Ballyquin Cove
Ballyquin Lough
Ballyquin Hill
Ballyquin Fort
Ballyquin Castle
Ballyquin Ho.
Ballyquin Ho. (Ruins)
Ballyquin Ho. (Remains)
Ballyquin Ho. (Site of)
Ballyquin Ho. (Ruins of)
Ballyquin Ho. (Remains of

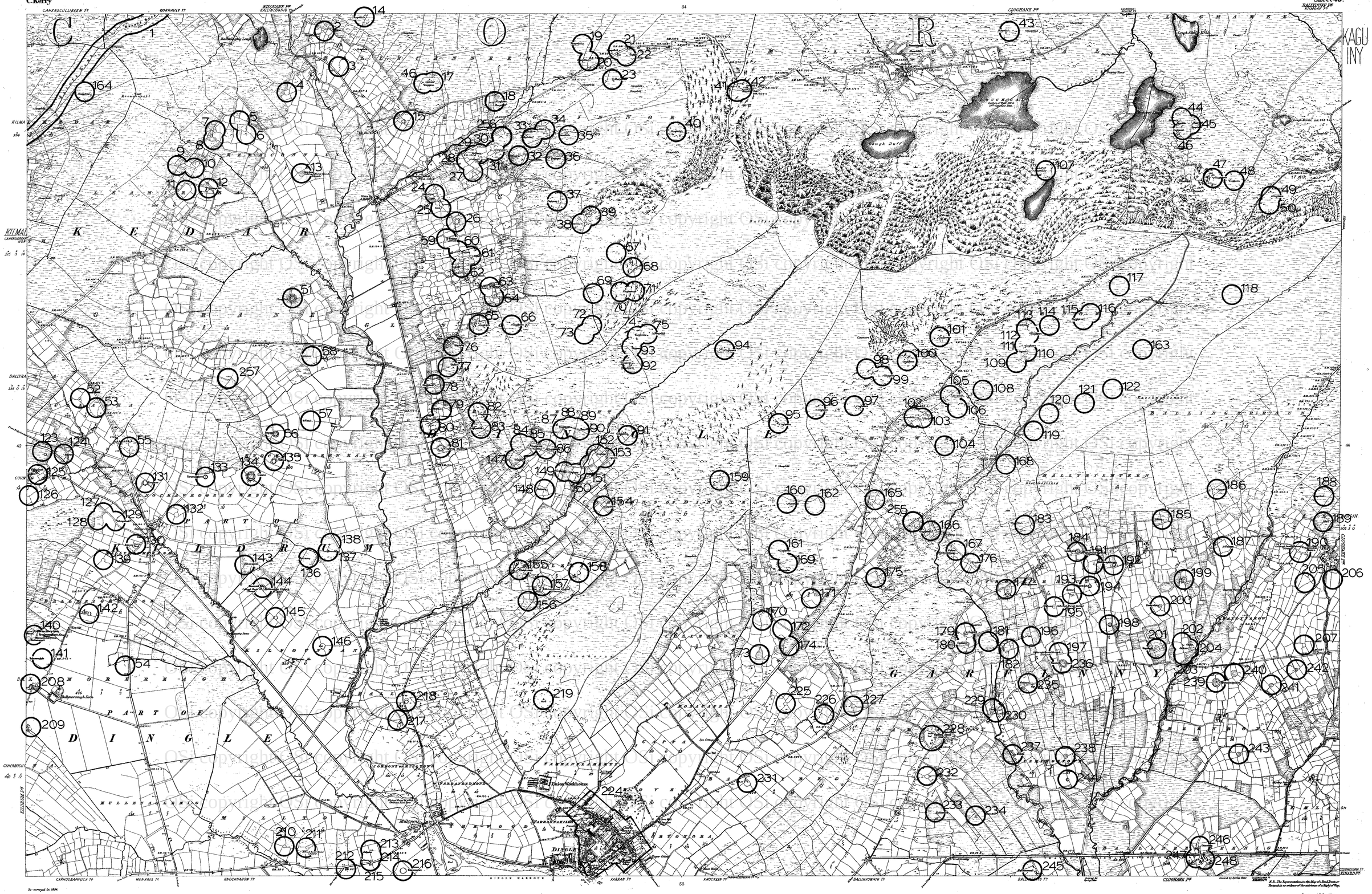

CHARACTERISTICS AND SYMBOLS

County	Ward (when not coincident with other boundaries)	Antiquities (See of-f-) ..... Fort
Barony	County Borough, Borough, Urban } Boundary described	Trigonometrical Station ..... △
Parish (In Co. Bors., Bors. & U.D. only)	District & Town	
Townland	When not coincident with other Boundaries	

The representation on this Map of a Road, Track, or Footpath, is not evidence of the existence of a right of way.
For other symbols see Table of Characteristics : 1:10,560 scale.

O.P.W. ARCHAEOLOGICAL SURVEY OF IRELAND	Sites & Monuments Record — Archaeological Constraint Map	Date/Edition of map: 1894
	The areas outlined on this map are designed to give the approximate location of archaeological sites and monuments. They are not to be taken as indicating their precise extent or boundaries on the ground.	Date of SMR detail: September 1997

0 1 km

0 1 mile

Copyright OSi copyright OSi copyright OSi

CORK AGU

OSi copyright OSi copyright OSi copyright

OSi copyright OSi copyright OSi copyright

© Ordnance Survey Ireland/Government of Ireland Copyright reserved.

CHARACTERISTICS AND SYMBOLS

County	Ward (when not coincident with other boundaries)	Antiquities (See sheet)
Barony	County Borough, Borough, Urban } Boundary described	Trigonometrical Station
Parish (In Co. Boro., Boro. & U.D. only)	District & Town	Electricity Transmission Lines
Townland	When not coincident with other Boundaries	Contours

The representation on this Map of a Road, Track, or Footpath, is not evidence of the existence of a right of way.
For other symbols see Table of Characteristics: 1:10,560 scale.

O.P.W. ARCHAEOLOGICAL SURVEY OF IRELAND	Sites & Monuments Record — Archaeological Constraint Map	Date/Edition of map:
	The areas outlined on this map are designed to give the approximate location of archaeological sites and monuments. They are not to be taken as indicating their precise extent or boundaries on the ground.	Date of SMR detail: September 1997

0 1 km

0 1 mile

© OSI copyright OSI copyright OSI copyright

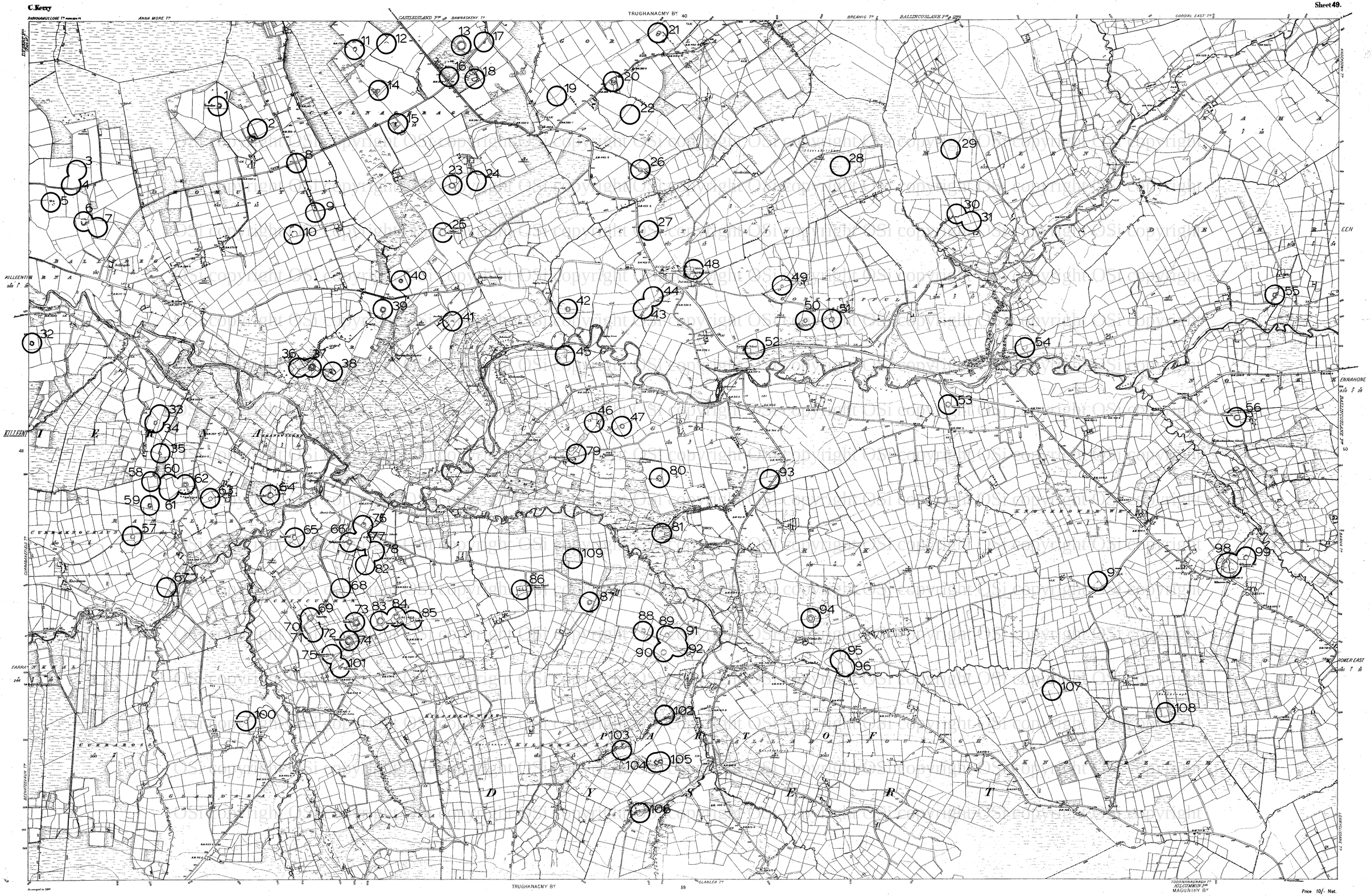

Price 10/- Net.

Transferred by Photographic Process from Copper to Zinc (1965)

CHARACTERISTICS AND SYMBOLS

County	Ward (when not coincident with other boundaries)	Antiquities (Site of ✝) ... feet
Barony	County Borough, Borough, Urban } Boundary described	Trigonometrical Station
Parish (in Co. Bore., Bore. & U.D. only)	District & Town	Contours ... Mag
Townland	When not coincident with other Boundaries	

The representation on this Map of a Road, Track, or Footpath, is not evidence of the existence of a right of way.
For other symbols see Table of Characteristics: 1:10,560 scale.

O.P.W. ARCHAEOLOGICAL SURVEY OF IRELAND	Sites & Monuments Record — Archaeological Constraint Map	Date/Edition of map: 1894
	The areas outlined on this map are designed to give the approximate location of archaeological sites and monuments. They are not to be taken as indicating their precise extent or boundaries on the ground.	Date of SMR detail: September 1997.

0 1 km

0 1 mile

OSi copyright OSi copyright OSi copyright

A T L A N T I C O C E A N

B L A S K E T S O U N D

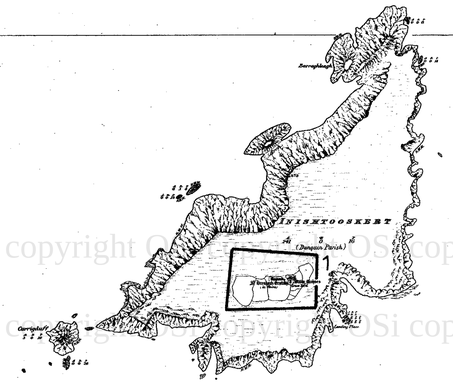

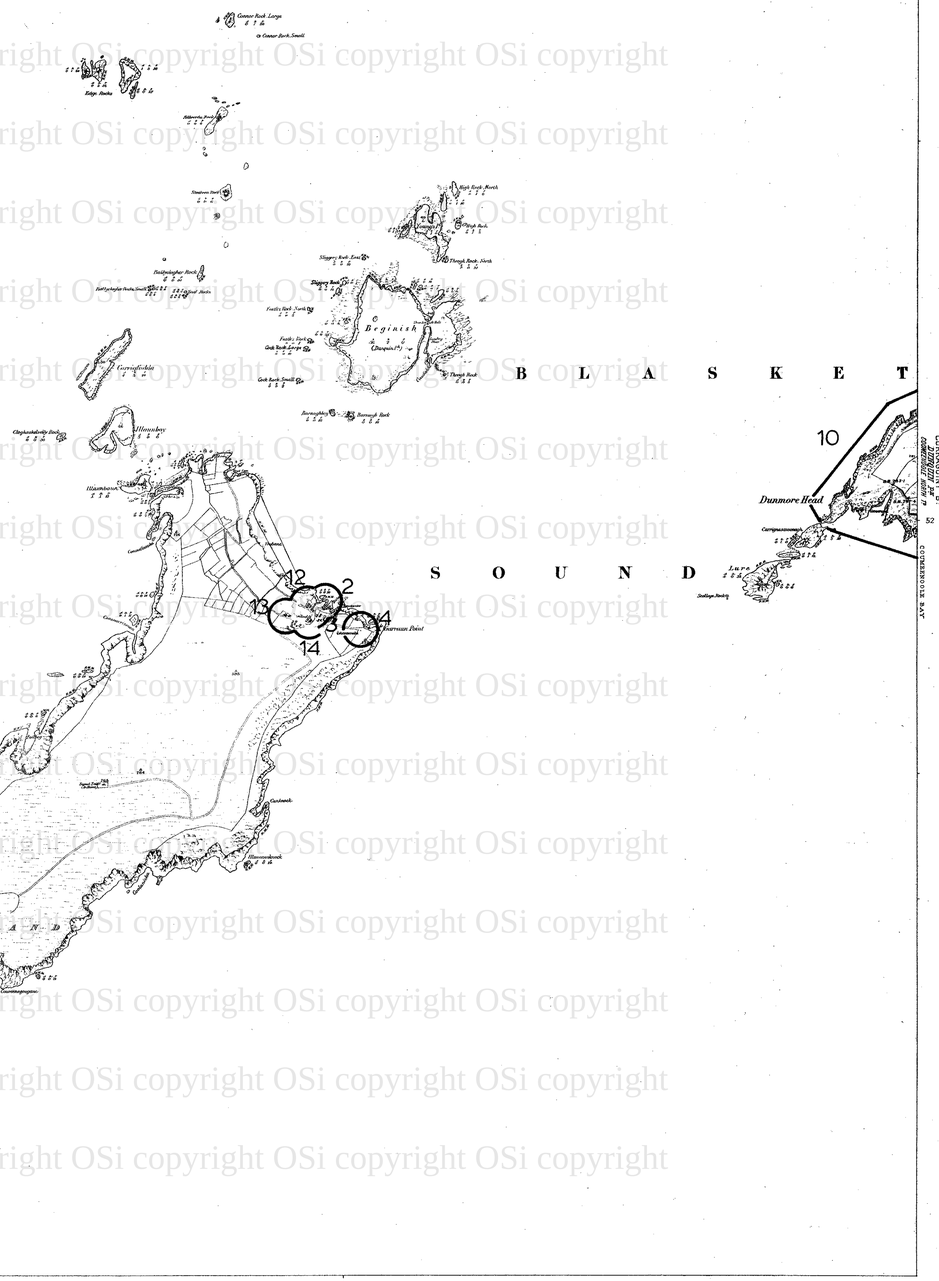
Connor Rock Large
or Connor Rock Small
Edge Rocks
Beginish
Illaunbaun
Illaunboy
Clogheenduff Rock
Carrigafickla
Fraughan Rock North
Fraughan Rock South
Slippery Rock East
Slippery Rock West
Fraughan Rock
Fraughan Rock North
Fraughan Rock East
Fraughan Rock West
Fraughan Rock Small
Fraughan Rock Large
Fraughan Rock Middle
Fraughan Rock Middle East
Fraughan Rock Middle West
Fraughan Rock Middle North
Fraughan Rock Middle South
Fraughan Rock Middle Small
Fraughan Rock Middle Large
Fraughan Rock Middle Small East
Fraughan Rock Middle Small West
Fraughan Rock Middle Small North
Fraughan Rock Middle Small South
Fraughan Rock Middle Small Large
Fraughan Rock Middle Small Middle
Fraughan Rock Middle Small Middle East
Fraughan Rock Middle Small Middle West
Fraughan Rock Middle Small Middle North
Fraughan Rock Middle Small Middle South
Fraughan Rock Middle Small Middle Large
Fraughan Rock Middle Small Middle Small
Fraughan Rock Middle Small Middle Small East
Fraughan Rock Middle Small Middle Small West
Fraughan Rock Middle Small Middle Small North
Fraughan Rock Middle Small Middle Small South
Fraughan Rock Middle Small Middle Small Large
Fraughan Rock Middle Small Middle Small Middle
Fraughan Rock Middle Small Middle Small Middle East
Fraughan Rock Middle Small Middle Small Middle West
Fraughan Rock Middle Small Middle Small Middle North
Fraughan Rock Middle Small Middle Small Middle South
Fraughan Rock Middle Small Middle Small Middle Large
Fraughan Rock Middle Small Middle Small Middle Small
Fraughan Rock Middle Small Middle Small Middle Small East
Fraughan Rock Middle Small Middle Small Middle Small West
Fraughan Rock Middle Small Middle Small Middle Small North
Fraughan Rock Middle Small Middle Small Middle Small South
Fraughan Rock Middle Small Middle Small Middle Small Large
Fraughan Rock Middle Small Middle Small Middle Small Middle
Fraughan Rock Middle Small Middle Small Middle Small Middle East
Fraughan Rock Middle Small Middle Small Middle Small Middle West
Fraughan Rock Middle Small Middle Small Middle Small Middle North
Fraughan Rock Middle Small Middle Small Middle Small Middle South
Fraughan Rock Middle Small Middle Small Middle Small Middle Large
Fraughan Rock Middle Small Middle Small Middle Small Middle Small
Fraughan Rock Middle Small Middle Small Middle Small Middle Small East
Fraughan Rock Middle Small Middle Small Middle Small Middle Small West
Fraughan Rock Middle Small Middle Small Middle Small Middle Small North
Fraughan Rock Middle Small Middle Small Middle Small Middle Small South
Fraughan Rock Middle Small Middle Small Middle Small Middle Small Large
Fraughan Rock Middle Small Middle Small Middle Small Middle Small Middle
Fraughan Rock Middle Small Middle Small Middle Small Middle Small Middle East
Fraughan Rock Middle Small Middle Small Middle Small Middle Small Middle West
Fraughan Rock Middle Small Middle Small Middle Small Middle Small Middle North
Fraughan Rock Middle Small Middle Small Middle Small Middle Small Middle South
Fraughan Rock Middle Small Middle Small Middle Small Middle Small Middle Large
Fraughan Rock Middle Small Middle Small Middle Small Middle Small Middle Small
Fraughan Rock Middle Small Middle Small Middle Small Middle Small Middle Small East
Fraughan Rock Middle Small Middle Small Middle Small Middle Small Middle Small West
Fraughan Rock Middle Small Middle Small Middle Small Middle Small Middle Small North
Fraughan Rock Middle Small Middle Small Middle Small Middle Small Middle Small South
Fraughan Rock Middle Small Middle Small Middle Small Middle Small Middle Small Large
Fraughan Rock Middle Small Middle Small Middle Small Middle Small Middle Small Middle
Fraughan Rock Middle Small Middle Small Middle Small Middle Small Middle Small Middle East
Fraughan Rock Middle Small Middle Small Middle Small Middle Small Middle Small Middle West
Fraughan Rock Middle Small Middle Small Middle Small Middle Small Middle Small Middle North
Fraughan Rock Middle Small Middle Small Middle Small Middle Small Middle Small Middle South
Fraughan Rock Middle Small Middle Small Middle Small Middle Small Middle Small Middle Large
Fraughan Rock Middle Small Middle Small Middle Small Middle Small Middle Small Middle Small
Fraughan Rock Middle Small Middle Small Middle Small Middle Small Middle Small Middle Small East
Fraughan Rock Middle Small Middle Small Middle Small Middle Small Middle Small Middle Small West
Fraughan Rock Middle Small Middle Small Middle Small Middle Small Middle Small Middle Small North
Fraughan Rock Middle Small Middle Small Middle Small Middle Small Middle Small Middle Small South
Fraughan Rock Middle Small Middle Small Middle Small Middle Small Middle Small Middle Small Large
Fraughan Rock Middle Small Middle Small Middle Small Middle Small Middle Small Middle Small Middle
Fraughan Rock Middle Small Middle Small Middle Small Middle Small Middle Small Middle Small Middle East
Fraughan Rock Middle Small Middle Small Middle Small Middle Small Middle Small Middle Small Middle West
Fraughan Rock Middle Small Middle Small Middle Small Middle Small Middle Small Middle Small Middle North
Fraughan Rock Middle Small Middle Small Middle Small Middle Small Middle Small Middle Small Middle South
Fraughan Rock Middle Small Middle Small Middle Small Middle Small Middle Small Middle Small Middle Large
Fraughan Rock Middle Small Middle Small Middle Small Middle Small Middle Small Middle Small Middle Small
Fraughan Rock Middle Small Middle Small Middle Small Middle Small Middle Small Middle Small Middle Small East
Fraughan Rock Middle Small Middle Small Middle Small Middle Small Middle Small Middle Small Middle Small West
Fraughan Rock Middle Small Middle Small Middle Small Middle Small Middle Small Middle Small Middle Small North
Fraughan Rock Middle Small Middle Small Middle Small Middle Small Middle Small Middle Small Middle Small South
Fraughan Rock Middle Small Middle Small Middle Small Middle Small Middle Small Middle Small Middle Small Large
Fraughan Rock Middle Small Middle Small Middle Small Middle Small Middle Small Middle Small Middle Small Middle
Fraughan Rock Middle Small Middle Small Middle Small Middle Small Middle Small Middle Small Middle Small Middle East
Fraughan Rock Middle Small Middle Small Middle Small Middle Small Middle Small Middle Small Middle Small Middle West
Fraughan Rock Middle Small Middle Small Middle Small Middle Small Middle Small Middle Small Middle Small Middle North
Fraughan Rock Middle Small Middle Small Middle Small Middle Small Middle Small Middle Small Middle Small Middle South
Fraughan Rock Middle Small Middle Small Middle Small Middle Small Middle Small Middle Small Middle Small Middle Large
Fraughan Rock Middle Small Middle Small Middle Small Middle Small Middle Small Middle Small Middle Small Middle Small
Fraughan Rock Middle Small Middle Small Middle Small Middle Small Middle Small Middle Small Middle Small Middle Small East
Fraughan Rock Middle Small Middle Small Middle Small Middle Small Middle Small Middle Small Middle Small Middle Small West
Fraughan Rock Middle Small Middle Small Middle Small Middle Small Middle Small Middle Small Middle Small Middle Small North
Fraughan Rock Middle Small Middle Small Middle Small Middle Small Middle Small Middle Small Middle Small Middle Small South
Fraughan Rock Middle Small Middle Small Middle Small Middle Small Middle Small Middle Small Middle Small Middle Small Large
Fraughan Rock Middle Small Middle Small Middle Small Middle Small Middle Small Middle Small Middle Small Middle Small Middle
Fraughan Rock Middle Small Middle Small Middle Small Middle Small Middle Small Middle Small Middle Small Middle Small Middle East
Fraughan Rock Middle Small Middle Small Middle Small Middle Small Middle Small Middle Small Middle Small Middle Small Middle West
Fraughan Rock Middle Small Middle Small Middle Small Middle Small Middle Small Middle Small Middle Small Middle Small Middle North
Fraughan Rock Middle Small Middle Small Middle Small Middle Small Middle Small Middle Small Middle Small Middle Small Middle South
Fraughan Rock Middle Small Middle Small Middle Small Middle Small Middle Small Middle Small Middle Small Middle Small Middle Large
Fraughan Rock Middle Small Middle Small Middle Small Middle Small Middle Small Middle Small Middle Small Middle Small Middle Small
Fraughan Rock Middle Small Middle Small Middle Small Middle Small Middle Small Middle Small Middle Small Middle Small Middle Small East
Fraughan Rock Middle Small Middle Small Middle Small Middle Small Middle Small Middle Small Middle Small Middle Small Middle Small West
Fraughan Rock Middle Small Middle Small Middle Small Middle Small Middle Small Middle Small Middle Small Middle Small Middle Small North
Fraughan Rock Middle Small Middle Small Middle Small Middle Small Middle Small Middle Small Middle Small Middle Small Middle Small South
Fraughan Rock Middle Small Middle Small Middle Small Middle Small Middle Small Middle Small Middle Small Middle Small Middle Small Large
Fraughan Rock Middle Small Middle Small Middle Small Middle Small Middle Small Middle Small Middle Small Middle Small Middle Small Middle
Fraughan Rock Middle Small Middle Small Middle Small Middle Small Middle Small Middle Small Middle Small Middle Small Middle Small Middle East
Fraughan Rock Middle Small Middle Small Middle Small Middle Small Middle Small Middle Small Middle Small Middle Small Middle Small Middle West
Fraughan Rock Middle Small Middle Small Middle Small Middle Small Middle Small Middle Small Middle Small Middle Small Middle Small Middle North
Fraughan Rock Middle Small Middle Small Middle Small Middle Small Middle Small Middle Small Middle Small Middle Small Middle Small Middle South
Fraughan Rock Middle Small Middle Small Middle Small Middle Small Middle Small Middle Small Middle Small Middle Small Middle Small Middle Large
Fraughan Rock Middle Small Middle Small Middle Small Middle Small Middle Small Middle Small Middle Small Middle Small Middle Small Middle Small
Fraughan Rock Middle Small Middle Small Middle Small Middle Small Middle Small Middle Small Middle Small Middle Small Middle Small Middle Small East
Fraughan Rock Middle Small Middle Small Middle Small Middle Small Middle Small Middle Small Middle Small Middle Small Middle Small Middle Small West
Fraughan Rock Middle Small Middle Small Middle Small Middle Small Middle Small Middle Small Middle Small Middle Small Middle Small Middle Small North
Fraughan Rock Middle Small Middle Small Middle Small Middle Small Middle Small Middle Small Middle Small Middle Small Middle Small Middle Small South
Fraughan Rock Middle Small Middle Small Middle Small Middle Small Middle Small Middle Small Middle Small Middle Small Middle Small Middle Small Large
Fraughan Rock Middle Small Middle Small Middle Small Middle Small Middle Small Middle Small Middle Small Middle Small Middle Small Middle Small Middle

C.Kerry

Sheet 52

CORKAGUINY BY

DUNQUIN

COMMONS NORTH

COMMONS SOUTH

COUMEENOOLE BAY

BALLYNAHOW

BALLINTEMPLE

BALLYNAHOW

BALLYBEG

BALLYTARSNA

LAHERBEG

BALLYCROSS

BALLYNARAHA SOUTH

BALLYNARAHA NORTH

BALLYNAHOW

BALLYNAHOW

BALLYNAHOW

OSi copyright OSi copyright OSi copyright

Sheet 54

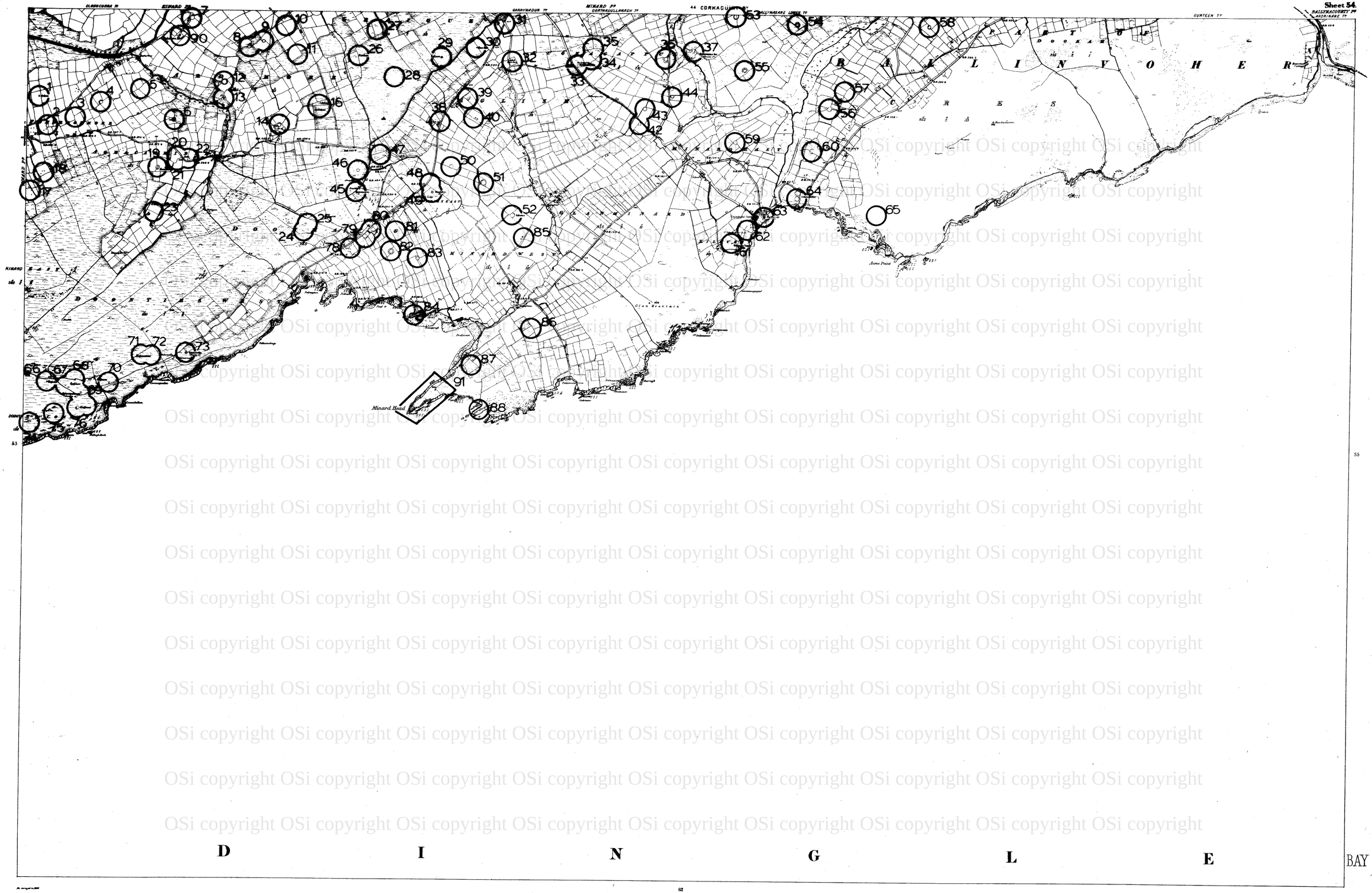

OSi copyright OSi copyright OSi copyright

CORKAGUINY BY

ARDINANE Tᵒ

BALLYNACOURTY Pʳᵉ BRACKLOON Tʸ

BALLINVOKER Pʳᵉ BOHANDORAN Tʸ

45 CORKAGUINY BY BALLYVOKER Pʳᵉ

CASTLEMAINE HARBOUR

Sand Hills

Inch Point

Rossbeigh Point

Sand Hills

ROSSBEHY Tʸ GLANBEHY Tʸ

Rossbehy Creek

Island Point

High Rock

CROMANE LOWER Tʸ

TRUGHANACMY BY CROMANE UPPER Tʸ

KILLAHOLEAGH BY KILLORGLIN Pʳᵉ

COMMONS

IVERAGH BY

DINGLE

B A Y

54

56

63

CHARACTERISTICS AND SYMBOLS

County	Ward (when not coincident with other boundaries)	Antiquities (See sh 61) — Sheet
Barony	County Borough, Borough, Urban District & Town — Boundary Number	Trigonometrical Station — △
Parish (In Co. Boro. Boro. & U.D. only)	When not coincident with other Boundaries	
Townland		

The representation on this Map of a Road, Track, or Footpath, is not evidence of the existence of a right of way.
For other symbols see Table of Characteristics : 1:10,560 scale.

O.P.W. ARCHAEOLOGICAL SURVEY OF IRELAND	**Sites & Monuments Record — Archaeological Constraint Map** The areas outlined on this map are designed to give the approximate location of archaeological sites and monuments. They are not to be taken as indicating their precise extent or boundaries on the ground.	Date/Edition of map: 1894 Date of SMR detail: September 1997

0 1 km

0 1 mile

Transferred by Photographic Process from Copper to Zinc (1986) Price 10/- Net.

OSi copyright OSi copyright OSi copyright

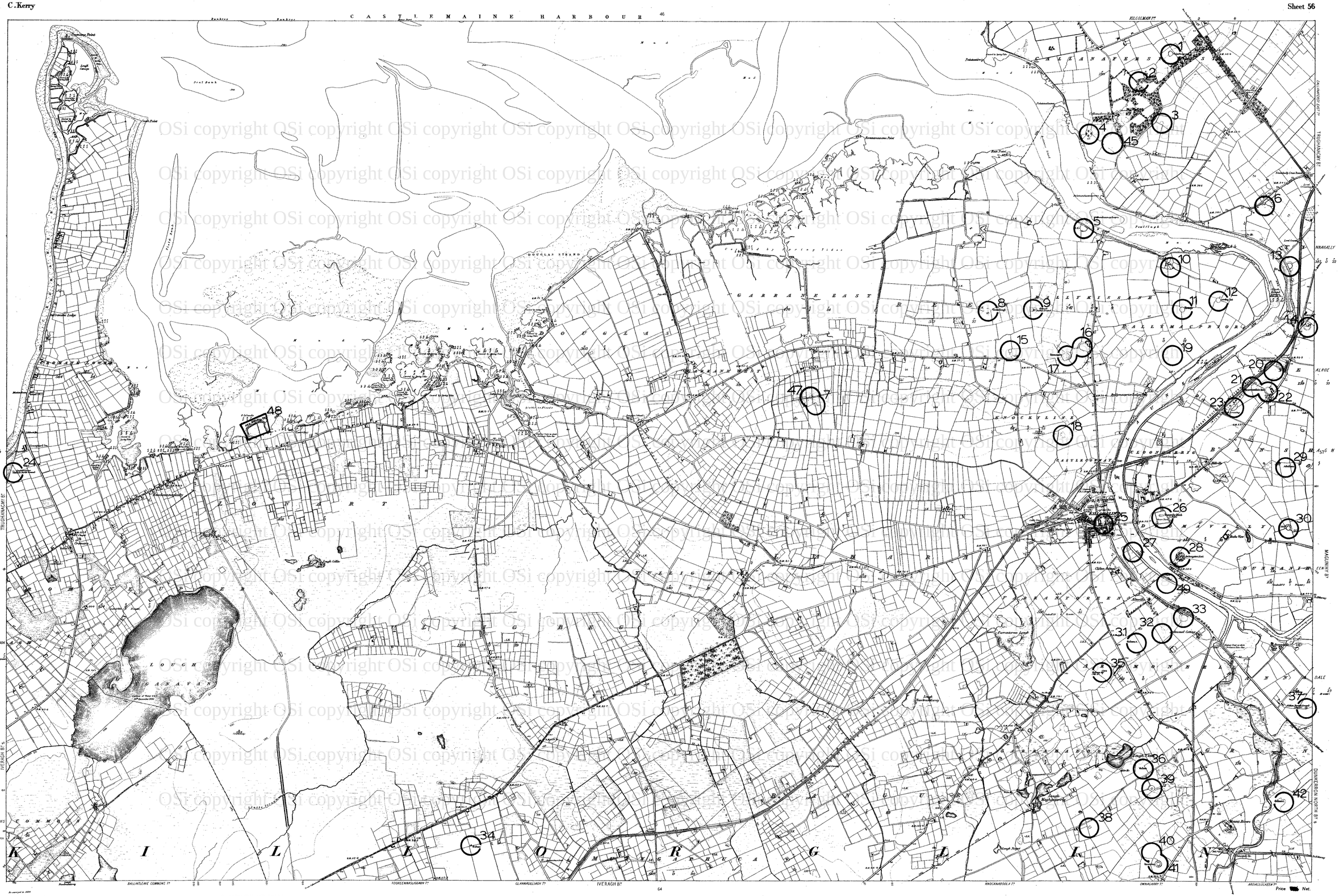

OSi copyright OSi copyright OSi copyright

OSI copyright OSI copyright OSI copyright

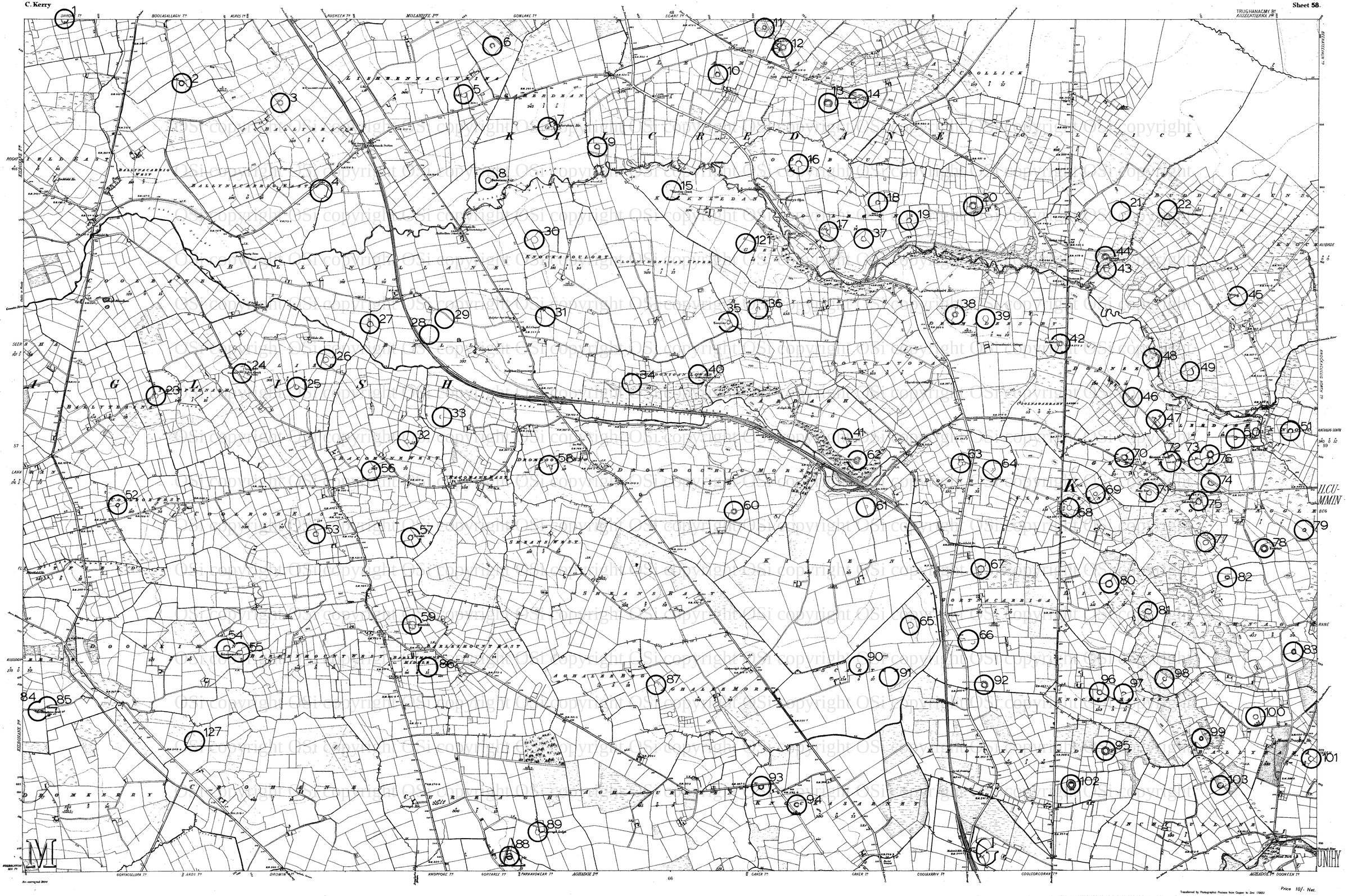

OSI copyright OSI copyright OSI copyright OSI copyright

Re-surveyed 1994

Transferred by Photographic Process from Copper to Zinc (1995)

Price 10/- Net.

CHARACTERISTICS AND SYMBOLS

County	Ward (when not coincident with other boundaries)	Antiquities (Site of ⊕)
Barony	County Borough, Borough, Urban District & Town (Boundary described)	Trigonometrical Station
Parish (In Co. Bors., Bor. & U.D. only)	When not coincident with other Boundaries	Contours
Townland		

The representation on this Map of a Road, Track, or Footpath, is not evidence of the existence of a right of way.
For other symbols see Table of Characteristics : 1:10,560 scale.

O.P.W. ARCHAEOLOGICAL SURVEY OF IRELAND	Sites & Monuments Record — Archaeological Constraint Map	Date/Edition of map: 1894
	The areas outlined on this map are designed to give the approximate location of archaeological sites and monuments. They are not to be taken as indicating their precise extent or boundaries on the ground.	Date of SMR detail: September 1997

0 — 1 km

0 — 1 mile

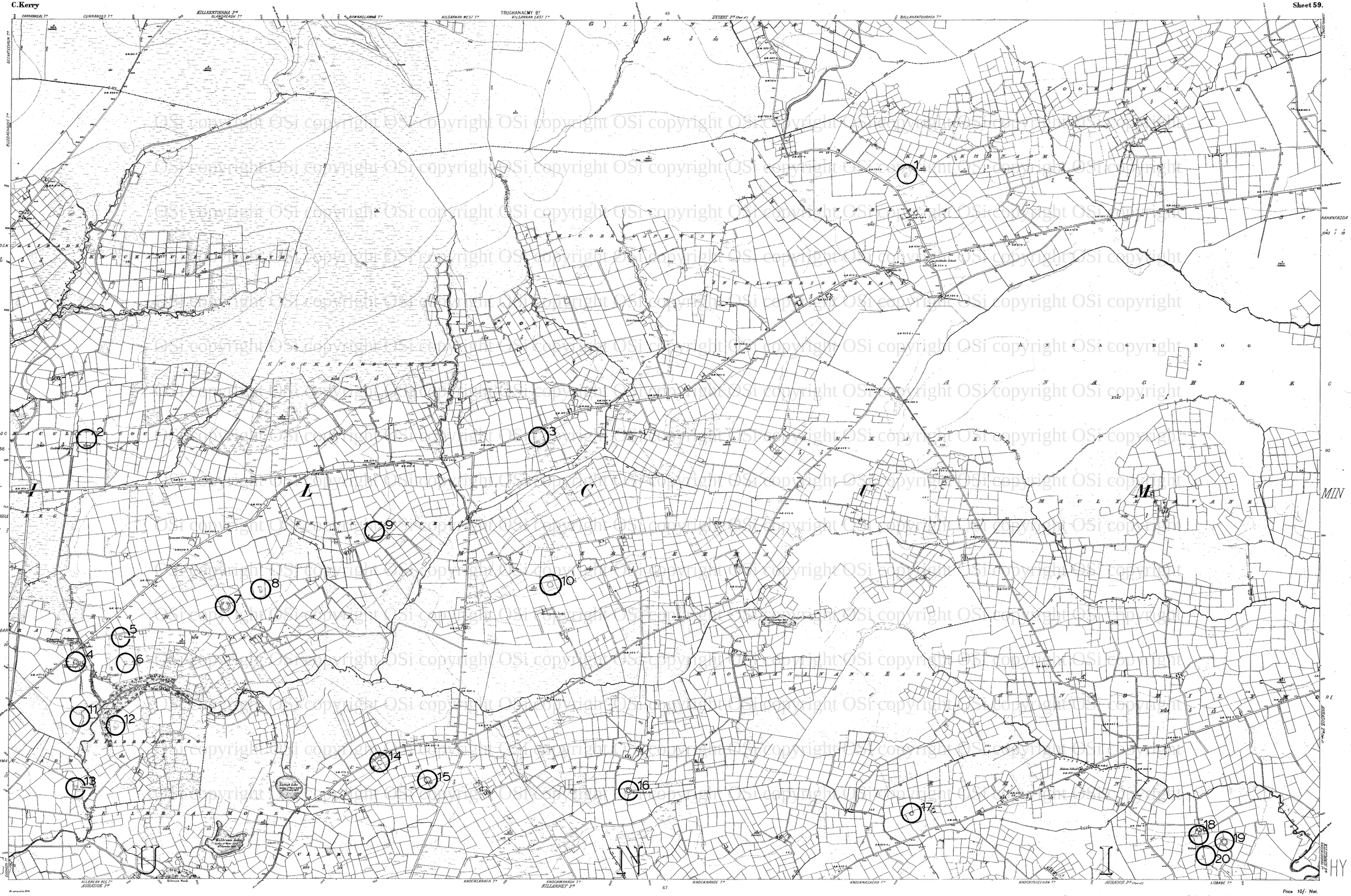
FARRANKEAL T.
CURRABOLY T.
KILLKENTIERNA Pt.
GLANREAGH T.
BAWNAGLANNA T.
KILSARKAN WEST T.
TRUGHANACMY Bt.
KILSARKAN EAST T.
DYSERT Pt. (Part of)
BALLAHANTOURAGH T.
BELMEEDWIN T.
BUDDAGHMORE T.
KNOCK ALBADER
KNOCKAULANAHORTA
KNOCKATAGGLEMORE
KNOCKATAGGLE
KNOCKNAGEL
CLASHNAGARRANE
BALLYNAMANAGH
KILLARSINAMORE
KILLARSINAMORE BOG
KILLARSINAMORE
KILLARSINAMORE
KILLARSINAMORE



OSi copyright

CHARACTERISTICS AND SYMBOLS

County	Ward (when not coincident with other boundaries)	Antiquities (Site of)
Barony	County Borough, Borough, Urban District & Town (Boundary described)	Trigonometrical Station
Parish (In Co. Boro., Boro. & U.D. only)	When not coincident with other Boundaries	Contours
Townland		

The representation on this Map of a Road, Track, or Footpath, is not evidence of the existence of a right of way.
For other symbols see Table of Characteristics : 1:10,560 scale.

O.P.W. ARCHAEOLOGICAL SURVEY OF IRELAND	**Sites & Monuments Record — Archaeological Constraint Map** The areas outlined on this map are designed to give the approximate location of archaeological sites and monuments. They are not to be taken as indicating their precise extent or boundaries on the ground.	Date/Edition of map: 1894 Date of SMR detail: September 1997

0 1 km

0 1 mile

Transferred by Photographic Process from Copper to Zinc (1966)

Price 10/- Net.

Sheet 61A

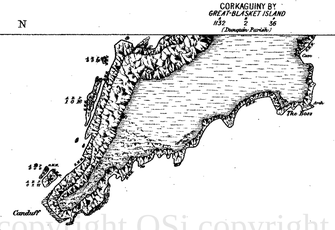

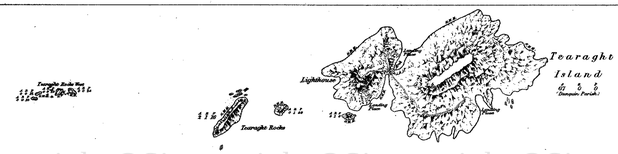

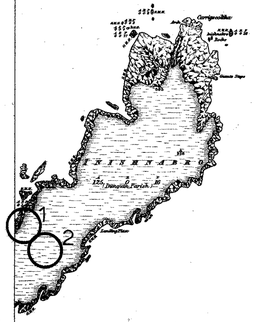

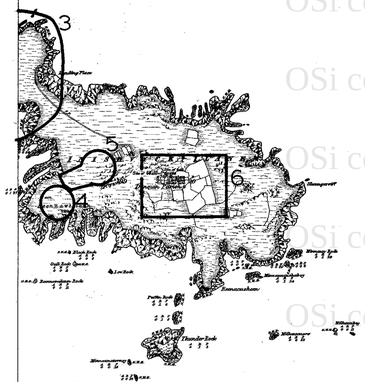

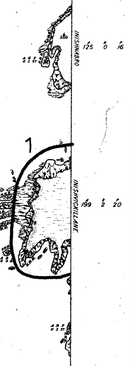

Revised to 1894

CHARACTERISTICS AND SYMBOLS

County	Ward (when not coincident with other boundaries)	Antiquities (See sheet) ..... Fort
Barony	County Borough, Borough, Urban } ..... Boundary described	Trigonometrical Station .....
Parish (In Co. Boro., Boro. & U.D. only)	District & Town	
Townland	When not coincident with other Boundaries	

The representation on this Map of a Road, Track, or Footpath, is not evidence of the existence of a right of way.
For other symbols see Table of Characteristics : 1:10,560 scale.

O.P.W. ARCHAEOLOGICAL SURVEY OF IRELAND	**Sites & Monuments Record — Archaeological Constraint Map** The areas outlined on this map are designed to give the approximate location of archaeological sites and monuments. They are not to be taken as indicating their precise extent or boundaries on the ground.	Date/Edition of map: 1894 Date of SMR detail: September 1997

0 1 km
0 1 mile

Transferred by Photographic Process from Copper to Zinc (1965)

Price 10/- Net.

OSi copyright OSi copyright OSi copyright OSi copyright OSi copyright OSi copyright OSi copyright OSi copyright OSi copyright OSi copyright

OSi copyright OSi copyright OSi copyright



OSi copyright OSi copyright OSi copyright OSi copyright OSi copyright OSi copyright OSi copyright OSi copyright

Re-surveyed in 1894

CHARACTERISTICS AND SYMBOLS

County	Ward (when not coincident with other boundaries)	Antiquities (See list of Sites) ..... Sites
Barony	County Borough, Borough, Urban } ..... Boundary described	Trigonometrical Station ..... △
Parish (in Co. Bors., Bors. & U.D. only)	District & Town	
Townland	When not coincident with other Boundaries	

The representation on this Map of a Road, Track, or Footpath, is not evidence of the existence of a right of way.
For other symbols see Table of Characteristics: 1:10,560 scale.

O.P.W. ARCHAEOLOGICAL SURVEY OF IRELAND	Sites & Monuments Record — Archaeological Constraint Map	Date/Edition of map: 1894
	The areas outlined on this map are designed to give the approximate location of archaeological sites and monuments. They are not to be taken as indicating their precise extent or boundaries on the ground.	Date of SMR detail: September 1997

0 1 km

0 1 mile

Transferred by Photographic Process from Copper to Zinc (1895) Price 10/- Net.

OSi copyright OSi copyright OSi copyright

DUNKERRON NORTH BY

MAGUNIHY BY

MAGUNIHY BY

DUNKERRON NORTH BY

OSI copyright OSI copyright OSI copyright

1:10,560.

KILLARNEY

KERRY SHEET 66.
(Revision of 1894-5 & 1966).

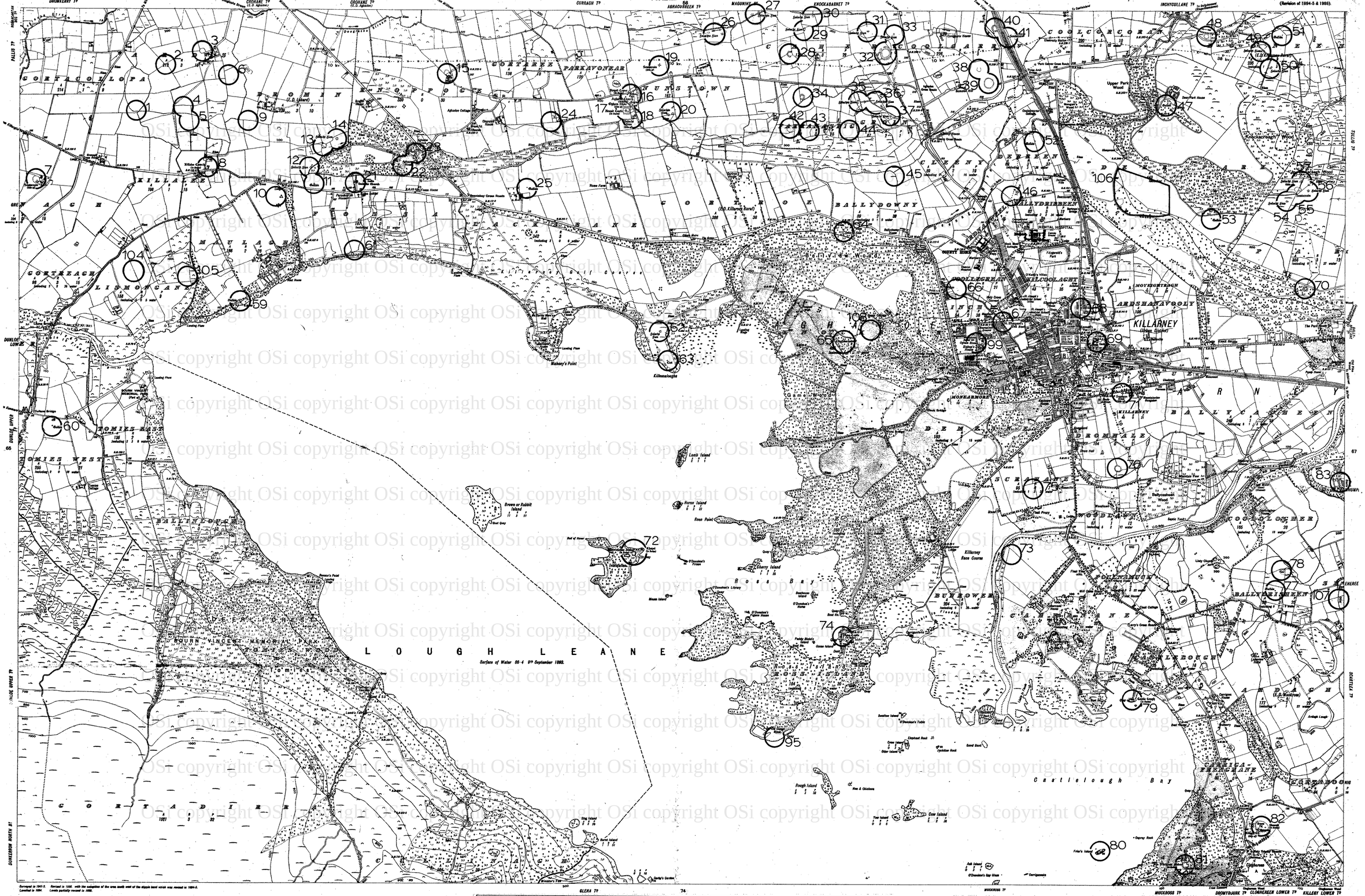

Surveyed in 1841-2. Revised in 1938, with the exception of the area south west of the dipple band which was revised in 1894-5.
Levelled in 1894. Levels partially revised in 1966.

copyright OSi copyright OSi copyright OSi copyright OSi copyright OSi copyright OSi copyright OSi

CHARACTERISTICS AND SYMBOLS

County	Townland	Trigonometrical Station
Barony	Municipal Wards	Antiquities (Sites)
Parish	Contours	Antiquities (Sites etc.)

The representation on this Map of a Road, Track, or Footpath, is not evidence of the existence of a right of way.
For other symbols see Table of Characteristics 1:10,560 scale.

Electricity Transmission Lines

O.P.W. ARCHAEOLOGICAL SURVEY OF IRELAND	**Sites & Monuments Record — Archaeological Constraint Map**	Date/Edition of map: 1939	KERRY SHEET 66.
	The areas outlined on this map are designed to give the approximate location of archaeological sites and monuments. They are not to be taken as indicating their precise extent or boundaries on the ground.	Date of SMR detail: September 1997	

0 1 km
0 1 mile

OSi copyright OSi copyright OSi copyright

Copyright OSi copyright OSi copyright OSi

D I N G L E B A Y

OSi copyright OSi copyright OSi copyright OSi copyright OSi copyright OSi copyright OSi copyright OSi copyright OSi copyright OSi copyright OSi copyright OSi copyright

OSi copyright OSi copyright OSi copyright OSi copyright OSi copyright OSi copyright OSi copyright OSi copyright OSi copyright OSi copyright OSi copyright OSi copyright

OSi copyright OSi copyright OSi copyright OSi copyright OSi copyright OSi copyright OSi copyright OSi copyright OSi copyright OSi copyright OSi copyright OSi copyright

OSi copyright OSi copyright OSi copyright OSi copyright OSi copyright OSi copyright OSi copyright OSi copyright OSi copyright OSi copyright OSi copyright OSi copyright

OSi copyright OSi copyright OSi copyright OSi copyright OSi copyright OSi copyright OSi copyright OSi copyright OSi copyright OSi copyright OSi copyright OSi copyright

OSi copyright OSi copyright OSi copyright OSi copyright OSi copyright OSi copyright OSi copyright OSi copyright OSi copyright OSi copyright OSi copyright OSi copyright

OSi copyright OSi copyright OSi copyright OSi copyright OSi copyright OSi copyright OSi copyright OSi copyright OSi copyright OSi copyright OSi copyright OSi copyright

OSi copyright OSi copyright OSi copyright OSi copyright OSi copyright OSi copyright OSi copyright OSi copyright OSi copyright OSi copyright OSi copyright OSi copyright

OSi copyright OSi copyright OSi copyright OSi copyright OSi copyright OSi copyright OSi copyright OSi copyright OSi copyright OSi copyright OSi copyright OSi copyright

OSi copyright OSi copyright OSi copyright OSi copyright OSi copyright OSi copyright OSi copyright OSi copyright OSi copyright OSi copyright OSi copyright OSi copyright



CHARACTERISTICS AND SYMBOLS

County	Ward (when not coincident with other boundaries)	Antiquities (Site of) ..... Fort
Barony	County Borough, Borough, Urban District & Town (Boundary described)	Trigonometrical Station ..... △
Parish (In Co. Boro., Boro. & U.D. only)	When not coincident with other Boundaries	
Townland		

The representation on this Map of a Road, Track, or Footpath, is not evidence of the existence of a right of way.
For other symbols see Table of Characteristics : 1:10,560 scale.

O.P.W. ARCHAEOLOGICAL SURVEY OF IRELAND	**Sites & Monuments Record — Archaeological Constraint Map** The areas outlined on this map are designed to give the approximate location of archaeological sites and monuments. They are not to be taken as indicating their precise extent or boundaries on the ground.	Date/Edition of map: 1895 Date of SMR detail: September 1997

0 1 km

0 1 mile

Re-surveyed in 1955

Translated by Photographic Process from Copper to Zinc (1965) Price 10/- Net.

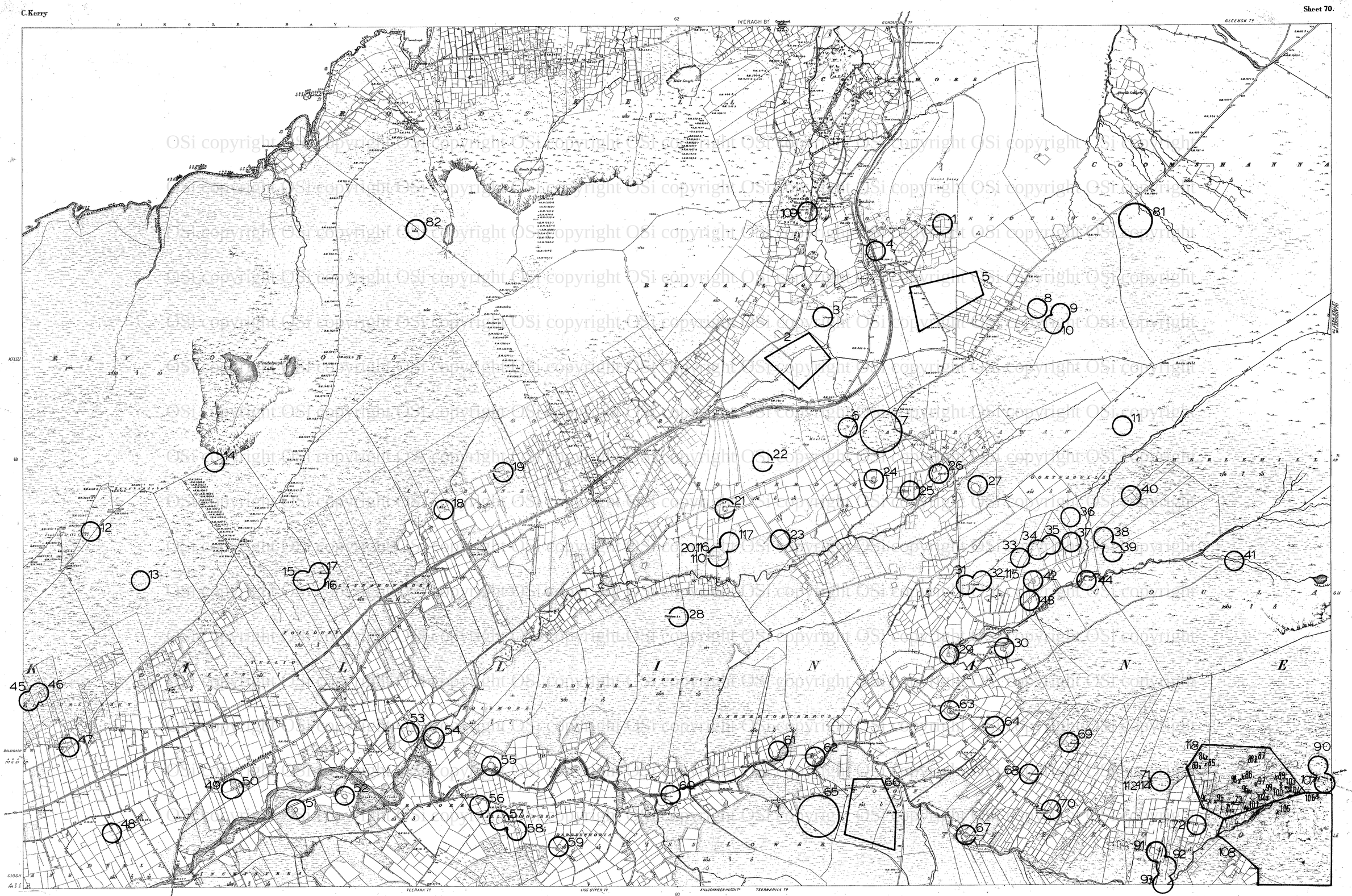

OSi copyright OSi copyright OSi copyright OSi copyright OSi copyright OSi copyright

CHARACTERISTICS AND SYMBOLS

County	Ward (when not coincident with other boundaries)	Antiquities (See ref.)	¶ort
Barony	County Borough, Borough, Urban District & Town — Boundary described	Trigonometrical Station	△
Parish (In Co. Berm., Berm. & U.D. only)			
Townland	When not coincident with other Boundaries		

The representation on this Map of a Road, Track, or Footpath, is not evidence of the existence of a right of way.
For other symbols see Table of Characteristics: 1:10,560 scale.

O.P.W. ARCHAEOLOGICAL SURVEY OF IRELAND	Sites & Monuments Record —Archaeological Constraint Map	Date/Edition of map: 1895
	The areas outlined on this Map are designed to give the approximate location of archaeological sites and monuments. They are not to be taken as indicating their precise extent or boundaries on the ground.	Date of SMR detail: September 1997

0 1 km

0 1 mile

Transferred by Photographic Process from Copper to Zinc (1965) Price 10/- Net.

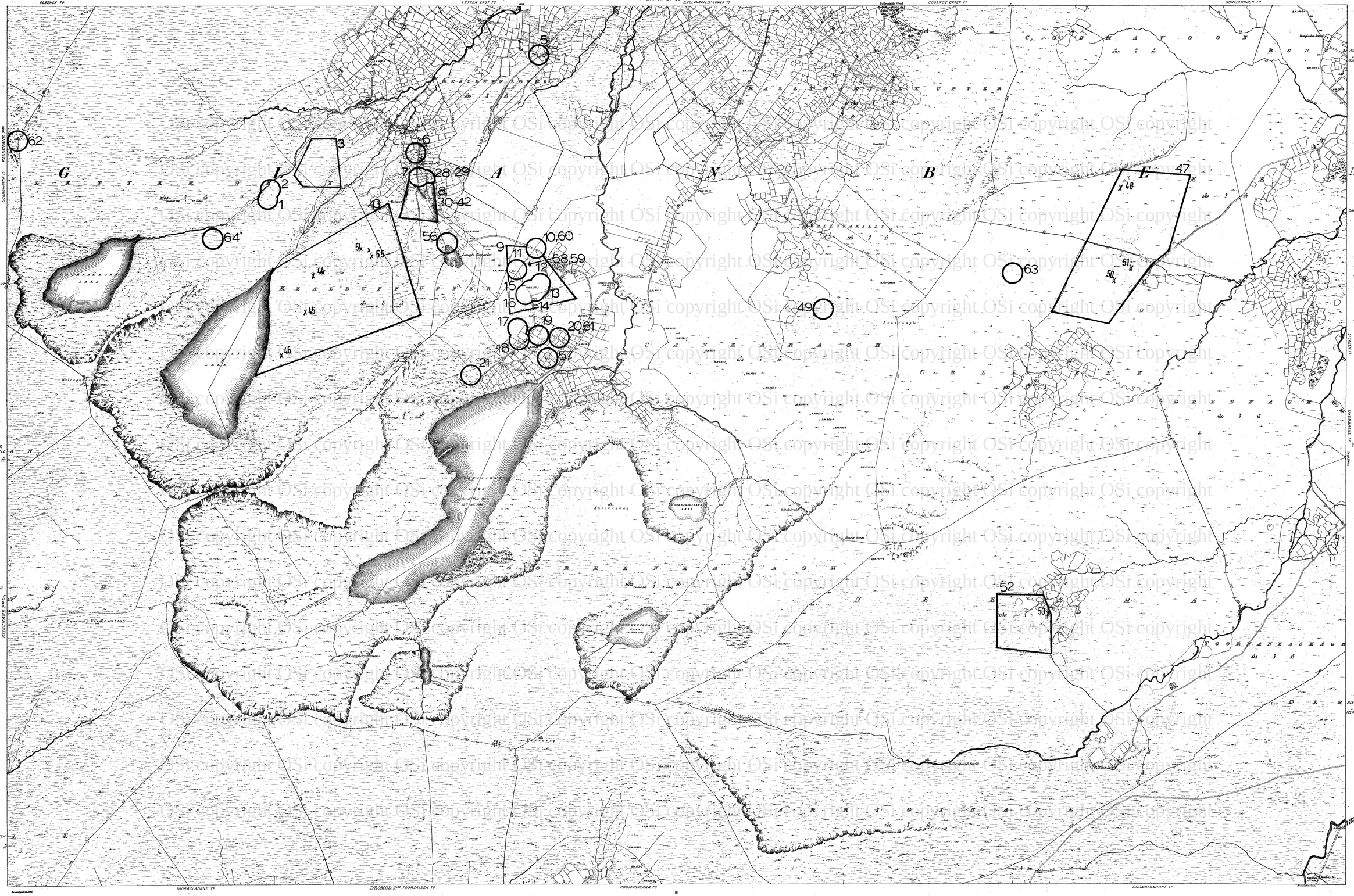
GLEENSK TP
LETTER EAST TP
IVERAGH BY 63
BALLYNAKILLY LOWER TP
COOLROE UPPER TP
GORTDIRRAGH TP
KILLINANE SW
COOMCHARRA TP
GORTNAGULLAT
KEALDUFF LOWER
KEALDUFF UPPER
BALLYNAKILLY UPPER
GLETTER W
LAMBS
COOMACARBRY LAKE
COOMACASSIAN LAKE
COOMACARBRY
COOMASHEARA
CUANEARAGH
GOREENEALAGH
CREEVEENEN
DROMOD SW
TOORSALEEN TP
COOMASHEARA TP
DROMALOMHURT TP
TOORACLADANE TP
COOMACALLEE LAKE
Loughnacummers
Coomacallee Lake
Lough Doperkee
Toormeeky Upr Mountain
Knockaunnacurra
Knockaunnacurra
Knockaunnacurra



OSi copyright OSi copyright OSi copyright OSi copyright OSi copyright

Transferred by Photographic Process from Copper to Zinc (1965)

Price 10/- Net.

CHARACTERISTICS AND SYMBOLS

County	Ward (when not coincident with other boundaries)	Antiquities (Site of ⊕) ⊕
Barony	County Borough, Borough, Urban } Boundary described	Trigonometrical Station △
Parish (in Co., Bor., Urb. & U.D. only)	District & Town	
Townland	When not coincident with other boundaries	

The representation on this Map of a Road, Track, or Footpath, is not evidence of the existence of a right of way.
For other symbols see Table of Characteristics: 1:10,560 scale.

O.P.W. ARCHAEOLOGICAL SURVEY OF IRELAND	Sites & Monuments Record — Archaeological Constraint Map	Date/Edition of map: 1895
	The areas outlined on this map are designed to give the approximate location of archaeological sites and monuments. They are not to be taken as indicating their precise extent or boundaries on the ground.	Date of SMR detail: September 1997

0 1 km

0 1 mile

DUNKER R O N N O R TH

KNO C K A N E

Copyright OSi copyright OSi copyright OSi

OSI copyright OSI copyright OSI copyright

OSi copyright OSi copyright OSi copyright

OSi copyright OSi copyright OSi copyright

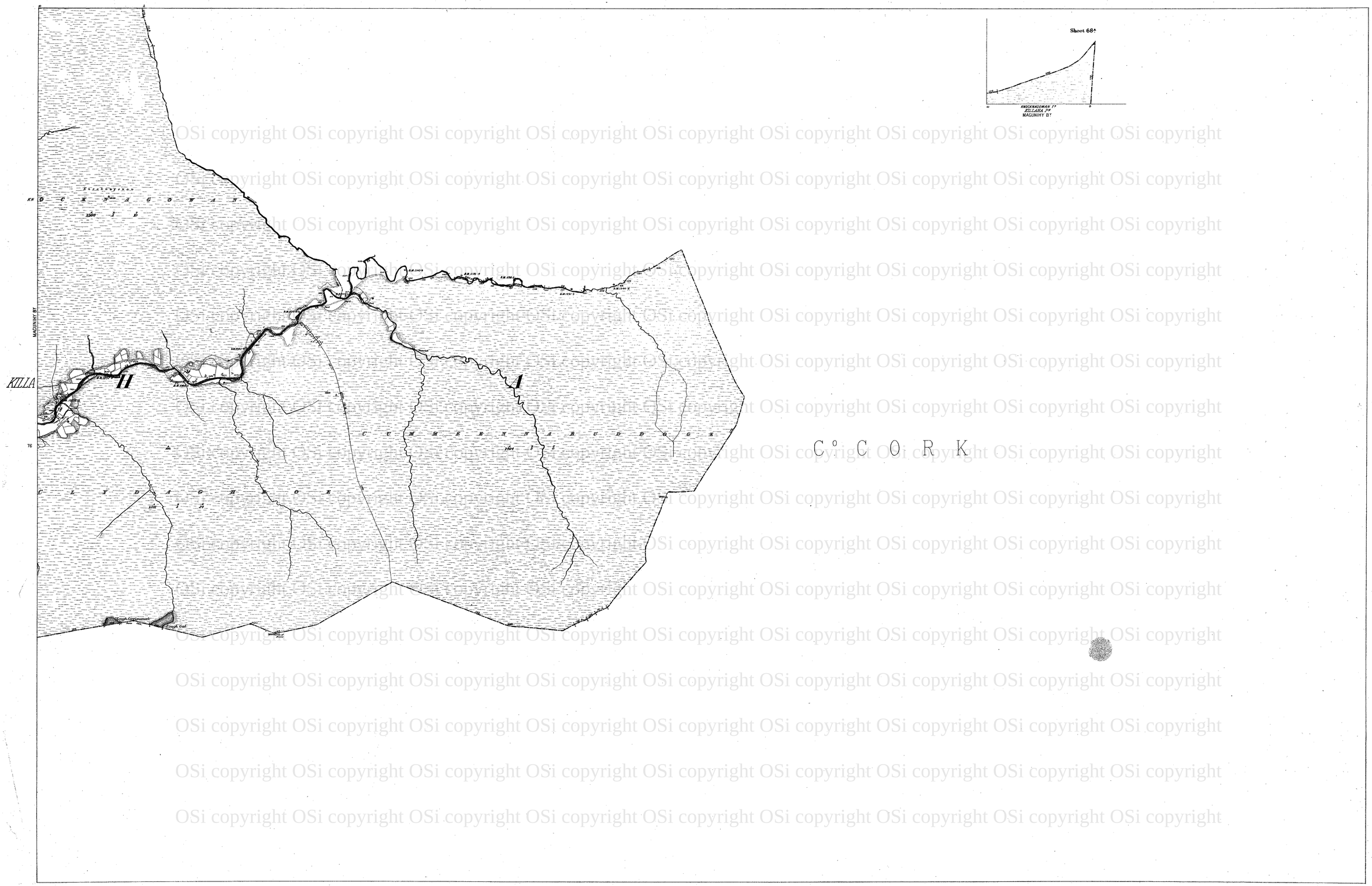

OSi copyright OSi copyright OSi copyright OSi copyright OSi copyright OSi copyright OSi copyright OSi copyright OSi copyright

Accompanied by 1894

CHARACTERISTICS AND SYMBOLS

County	Ward (when not coincident with other boundaries)	Antiquities (See of ⊥) ..... Feet
Barony	County Borough, Borough, Urban } Boundary described	Trigonometrical Station ..... △
Parish (In Co. Bars., Bars. & U.D. only)	District & Town	
Townland	When not coincident with other Boundaries	

The representation on this Map of a Road, Track, or Footpath, is not evidence of the existence of a right of way.
For other symbols see Table of Characteristics: 1:10,560 scale.

O.P.W. ARCHAEOLOGICAL SURVEY OF IRELAND	Sites & Monuments Record — Archaeological Constraint Map	Date/Edition of map: 1894
	The areas outlined on this map are designed to give the approximate location of archaeological sites and monuments. They are not to be taken as indicating their precise extent or boundaries on the ground.	Date of SMR detail: September 1997

0 1 km

0 1 mile

Transferred by Photographic Process from Copper to Zinc (1965) Price 10/- Net.

OSi copyright OSi copyright OSi copyright

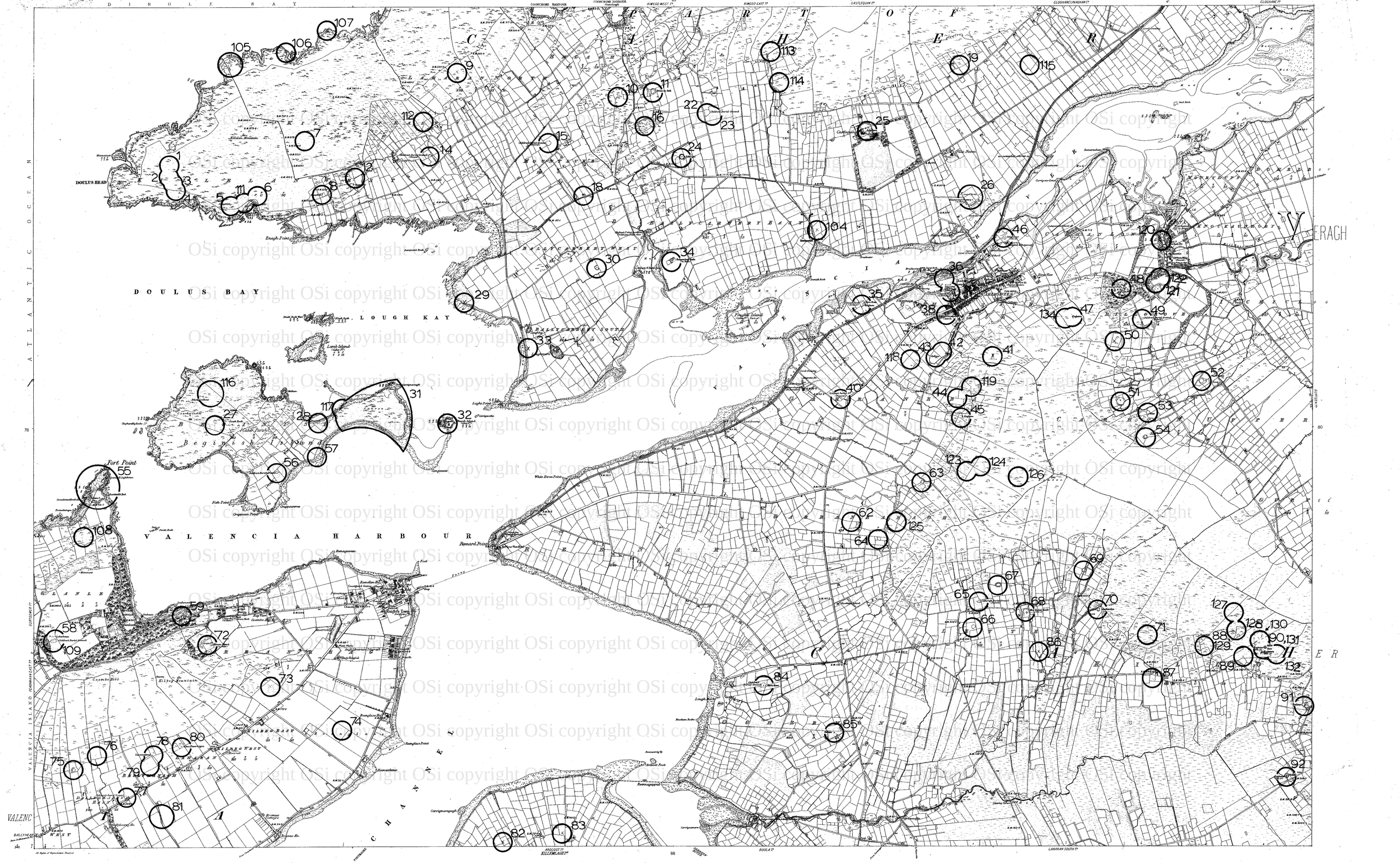
DINGLE BAY
ATLANTIC OCEAN
DOULUS HEAD
Enagh Point
DOULUS BAY
LOUGH KAY
Lamb Island
Beginish Island
Fort Point
VALENCIA HARBOUR
Bennard Point
VALENCIA ISLAND
CHANNEL
Coomb Hill
Kilbeg Mountain
Fish Point
Gregmoon Point
Carrigmanagh
White Horse Point
Knightsbrook Point
Ballycarbery West
Ballycarbery South
Ballycarbery East
Kilbeg East
Kilbeg West
Kilbeg
Knightsbrook
Reenard
Glanleam
Glanleam West
Glanleam East
Cahan Farm
Cahan Beg
Cahan More
Cahan
Coomcrome Harbour
Coomcrome Bank Over
Rimegid West
Rimegid East
Castlequin
Cloghanelinaghan
Killingort
Cloghane
Ballyhar
Ballyhar West
Ballyhar East
Ballyhar Beg
Ballyhar More
Ballyhar Middle
Ballyhar Upper
Ballyhar Lower
Ballyhar South
Ballyhar North
Ballyhar Glebe
Ballyhar Cottage
Ballyhar Farm
Ballyhar Ho.
Ballyhar Lodge
Ballyhar Pier
Ballyhar Quay
Ballyhar Strand
Ballyhar Point
Ballyhar Rock
Ballyhar Rocks
Ballyhar Island
Ballyhar Bay
Ballyhar Creek
Ballyhar Channel
Ballyhar Harbour
Ballyhar Lighthouse
Ballyhar Fort
Ballyhar Battery
Ballyhar Signal Station
Ballyhar Coastguard Station
Ballyhar Coastguard Cottages
Ballyhar Coastguard Ho.
Ballyhar Coastguard Lookout
Ballyhar Coastguard Flagstaff
Ballyhar Coastguard Boathouse
Ballyhar Coastguard Slipway
Ballyhar Coastguard Jetty
Ballyhar Coastguard Pier
Ballyhar Coastguard Quay
Ballyhar Coastguard Strand
Ballyhar Coastguard Point
Ballyhar Coastguard Rock
Ballyhar Coastguard Rocks
Ballyhar Coastguard Island
Ballyhar Coastguard Bay
Ballyhar Coastguard Creek
Ballyhar Coastguard Channel
Ballyhar Coastguard Harbour
Ballyhar Coastguard Lighthouse
Ballyhar Coastguard Fort
Ballyhar Coastguard Battery
Ballyhar Coastguard

OSi copyright OSi copyright OSi copyright

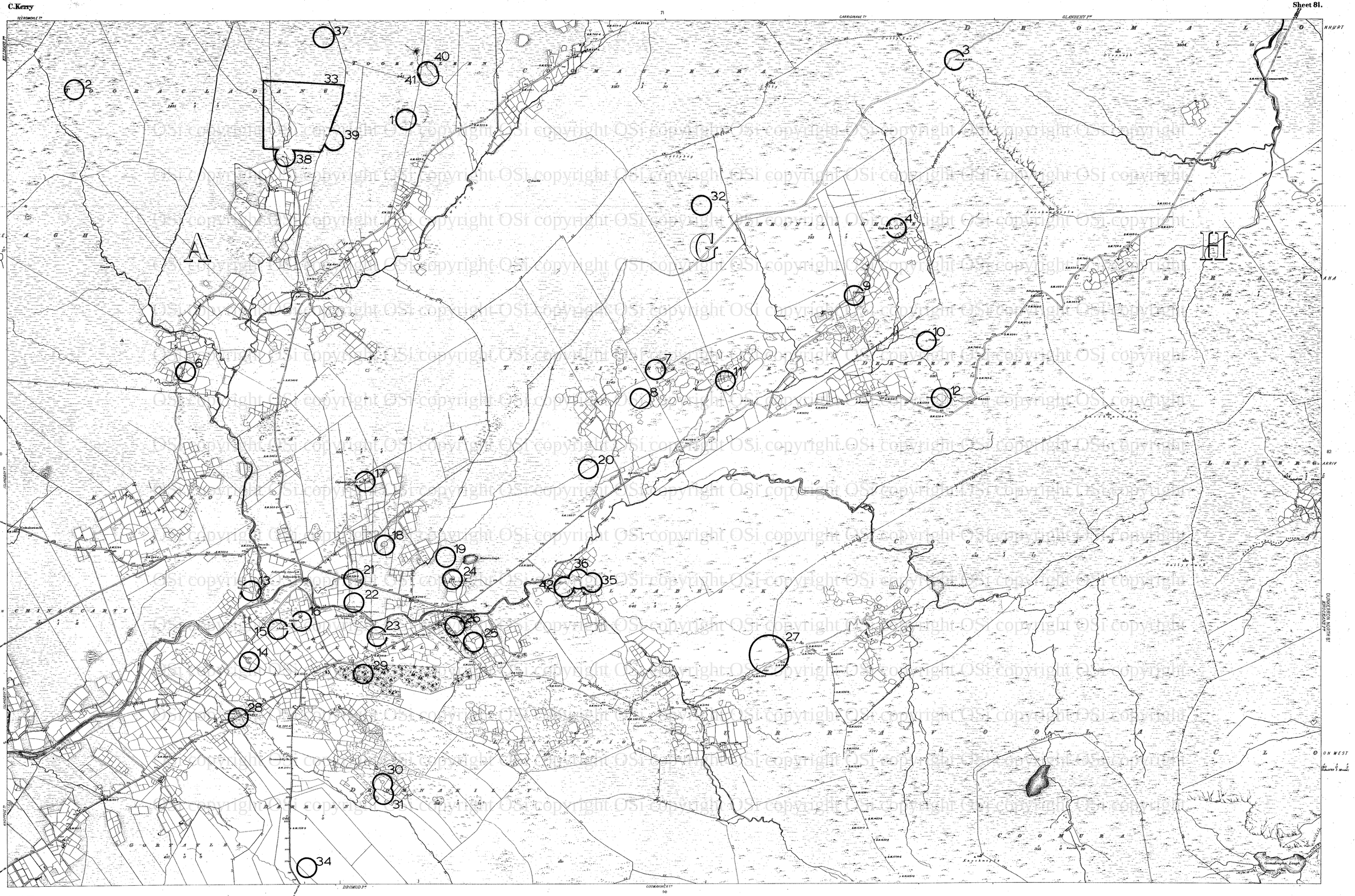

CHARACTERISTICS AND SYMBOLS

County	Ward (when not coincident with other boundaries)	Antiquities (See sh't-) ... 1 ort
Barony	County Borough, Borough, Urban } Boundary thereof	Trigonometrical Station ... △
Parish (to Co. Bors., Bors. & U.D. only)	District & Town	
Townland	When not coincident with other Boundaries	

The representation on this Map of a Road, Track, or Footpath, is not evidence of the existence of a right of way.
For other symbols see Table of Characteristics : 1:10,560 scale.

O.P.W. ARCHAEOLOGICAL SURVEY OF IRELAND	**Sites & Monuments Record — Archaeological Constraint Map** The areas outlined on this map are designed to give the approximate location of archaeological sites and monuments. They are not to be taken as indicating their precise extent or boundaries on the ground.	Date/Edition of map: 1896 Date of SMR detail: September 1997

O 1 km

O 1 mile

Transferred by Photographic Process from Copper to Zinc 1988) Price 10/- Net.

OSi copyright OSi copyright OSi copyright

IVERAGH BY

DUNKERRON NORTH BY

DUNKERRON SOUTH BY

DERRYLEAGH T.

COOMYANNA T.

KILCROHANE P.

GLANNAREE T.

CLOGHFUNE T.

MAGHERABRAHAN T.

MAGHANLAMAUN T.

DROMALOUGHANE T.

GURRAVAHA T.

LETTERGORMAN T.

GLOUNEASY T.

CLOONTYCLEAVANE T.

CLOONTYMACLANE T.

CLOONTYNAGEARHA T.

GLENCAPPA T.

GLENGARRIFF T.

GLENGARRIFF HARBOUR T.

GLENGARRIFF WEST T.

PLENOE

Boundary Stone

Cromlech

Ring Fort

Ring Fort (Site of)

Standing Stone

Standing Stone (Site of)

Stone Circle

Stone Circle (Site of)

Tumulus

Tumulus (Site of)

Ogham Stone

Ogham Stone (Site of)

Cashel

Cashel (Site of)

Castle

Castle (Site of)

Church

Church (Site of)

Graveyard

Graveyard (Site of)

Holy Well

Holy Well (Site of)

Souterrain

Souterrain (Site of)

Megalithic Tomb

Megalithic Tomb (Site of)

Enclosure

Enclosure (Site of)

Fort

Fort (Site of)

Crannog

Crannog (Site of)

Earthwork

Earthwork (Site of)

Mound

Mound (Site of)

Ritual Site

Ritual Site (Site of)

Industrial Site

Industrial Site (Site of)

Burial Ground

Burial Ground (Site of)

Miscellaneous

Miscellaneous (Site of)

Unclassified

Unclassified (Site of)

CHARACTERISTICS AND SYMBOLS

County	Ward (when not coincident with other boundaries)	Antiquities (Site of-†)	Fort
Barony	County Borough, Borough, Urban (Boundary described)	Trigonometrical Station	△
Parish (In Co. Boro., Boro. & U.D. only)	District & Town		
Townland	When not coincident with other Boundaries		

The representation on this Map of a Road, Track, or Footpath, is not evidence of the existence of a right of way.
For other symbols see Table of Characteristics : 1:10,560 scale.

O.P.W. ARCHAEOLOGICAL SURVEY OF IRELAND	**Sites & Monuments Record — Archaeological Constraint Map** The areas outlined on this map are designed to give the approximate location of archaeological sites and monuments. They are not to be taken as indicating their precise extent or boundaries on the ground.	Date/Edition of map: 1895 Date of SMR detail: September 1997

0 1 km

0 1 mile

Transferred by Photographic Process from Copper to Zinc (1965) Price Net.

OSi copyright

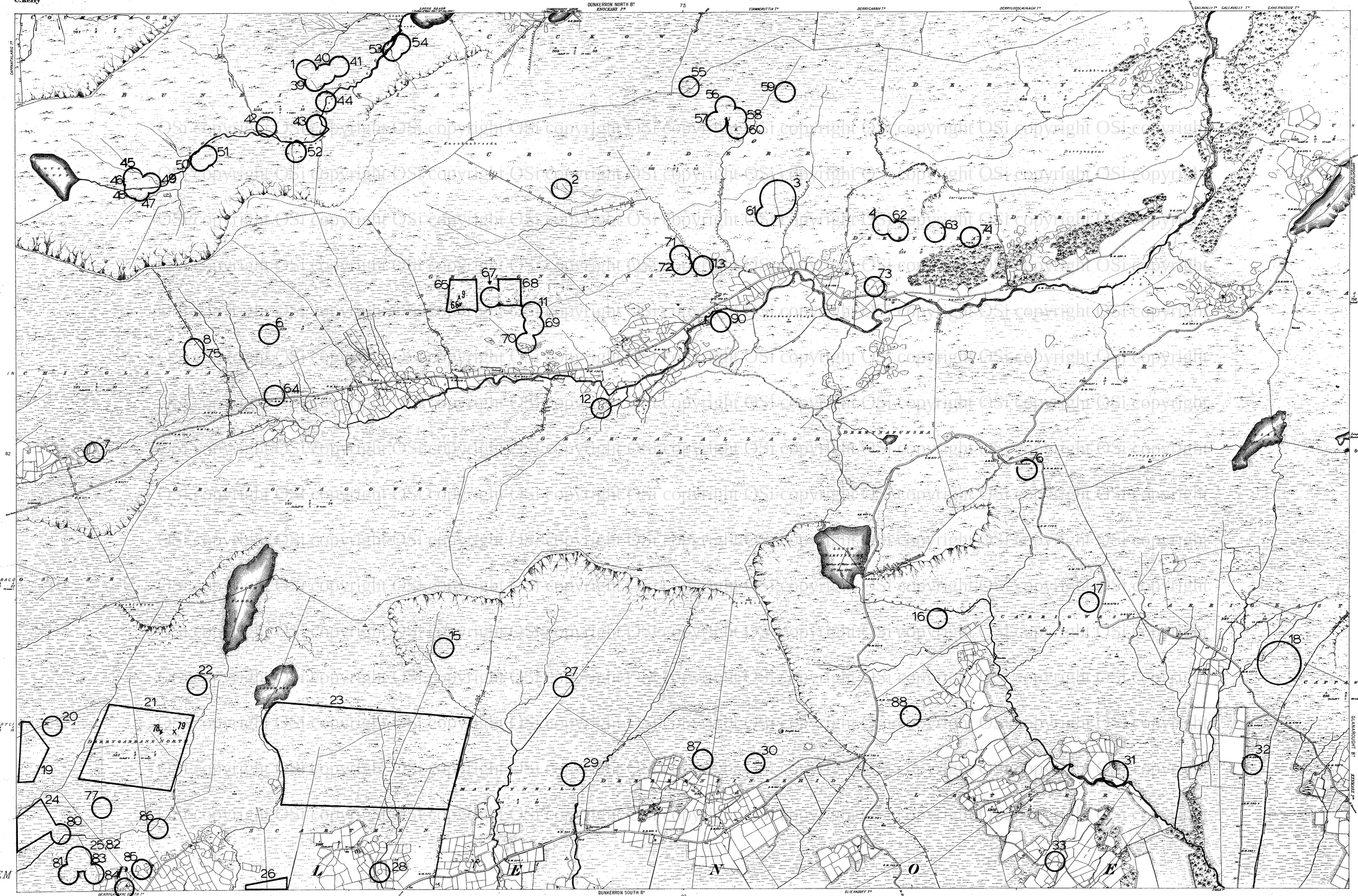

Revised to 1999

CHARACTERISTICS AND SYMBOLS

County	Ward (when not coincident with other boundaries)	Antiquities (Site of ...)	feet
Barony	County Borough, Borough, Urban District & Town } Boundary described	Trigonometrical Station	△
Parish (in Co. Boro., Boro. & U.D. only)	When not coincident with other Boundaries		
Townland			

The representation on this Map of a Road, Track, or Footpath, is not evidence of the existence of a right of way.
For other symbols see Table of Characteristics: 1:10,560 scale.

O.P.W. ARCHAEOLOGICAL SURVEY OF IRELAND	Sites & Monuments Record — Archaeological Constraint Map	Date/Edition of map: 1896
	The areas outlined on this map are designed to give the approximate location of archaeological sites and monuments. They are not to be taken as indicating their precise extent or boundaries on the ground.	Date of SMR detail: September 1997

0 — 1 km

0 — 1 mile

Transferred by Photographic Process from Copper to Zinc (1995) Price Net.



Copyright OSi copyright OSi copyright OSi copyright OSi copyright

CHARACTERISTICS AND SYMBOLS

County	Ward (when not coincident with other boundaries)	Antiquities (See sheet)
Barony	County Borough, Borough, Urban } Boundary described	Trigonometrical Station
Parish (In Co. Boro., Boro. & U.D. only)	District & Town	
Townland	When not coincident with other Boundaries	

The representation on this Map of a Road, Track, or Footpath, is not evidence of the existence of a right of way.
For other symbols see Table of Characteristics: 1:10,560 scale.

O.P.W. ARCHAEOLOGICAL SURVEY OF IRELAND	Sites & Monuments Record — Archaeological Constraint Map	Date/Edition of map: 1895
	The areas outlined on this map are designed to give the approximate location of archaeological sites and monuments. They are not to be taken as indicating their precise extent or boundaries on the ground.	Date of SMR detail: September 1997

0 1 km

0 1 mile

Transferred by Photographic Process from Copper to Zinc (1965) Price Net.

OSi copyright OSi copyright OSi copyright

C° C O R K

Copyright OSi copyright OSi copyright OSi

V A L E N C I A I S L A N D

OSi copyright OSi copyright OSi copyright

OSi copyright OSi copyright OSi copyright OSi copyright OSi copyright OSi copyright OSi copyright OSi copyright OSi copyright OSi copyright

CHARACTERISTICS AND SYMBOLS

County	Ward (when not coincident with other boundaries)	Antiquities (See off-) ..... Fort
Barony	County Borough, Borough, Urban } Boundary described	Trigonometrical Station ..... △
Parish (In Co. Boro., Boro. & U.D. only)	District & Town }
Townland	When not coincident with other Boundaries	

The representation on this Map of a Road, Track, or Footpath, is not evidence of the existence of a right of way.
For other symbols see Table of Characteristics: 1:10,560 scale.

O.P.W. ARCHAEOLOGICAL SURVEY OF IRELAND	**Sites & Monuments Record —Archaeological Constraint Map** The areas outlined on this map are designed to give the approximate location of archaeological sites and monuments. They are not to be taken as indicating their precise extent or boundaries on the ground.	Date/Edition of map: 1896 Date of SMR detail: September 1997

0 1 km

0 1 mile

Transferred by Photographic Process from Copper to Zinc 1985 Price 10/- Net.

OSi copyright OSi copyright OSi copyright

GORTATLEA Tᵖ | DERREEN Tᵖ | DROMAKILLY Tᵖ | IVERAGH Bᵀ | URSAHNIG Tᵖ | CURRAVOOLA Tᵖ | COOMURA Tᵖ | CURRAVOOLA Tᵖ | DUNKERRON NORTH Bᵀ

KNOCKANE Pᵖ

COOK KEAL Tᵖ | COOK BEAG Tᵖ

KILLENLEA H

596 3 5

DRO

BUNADERREEN Tᵖ

COSHCUMM H

338 5 6

CAPP

89

M A C G I L L Y C U D D Y

D E R R I A N A L O U G H

Surface at Water 330-6 24th July 1896.

Yoorkeenbog Lough

1970 Indefinite 2 1 3 in water

Lough Cummeenduff

Lough Cummeenoorida

Knockanagantee

EAGLE LOUGH

C L O O N A G H

Lough Eskanard

Lough Eskanagh

Lough Cummeenoorida

Cummeenoorida Lough

Lough Cummeenduff

Lough Cummeenoorida

Lough Cummeenoorida

Lough Cummeenoorida

DUNKERRON NORTH 6"
KNOCKANE P^R
CLOON WEST P^R

DERREENNAGREER T^R

TOORENMAHORE T^R

TEMPLENOE T^R

DUN KERRON SOUTH

SCRAHAN

MAULAGOLLANA

SCRAHANNAGAUN T^R

KILCROHANE P^R

BRACKLOON T^R

GORTAGOWAN T^R

GOOM T^R

ENAFOYLE

OSi copyright OSi copyright OSi copyright

Copyright OSi copyright OSi copyright OSi

OSi copyright OSi copyright OSi copyright

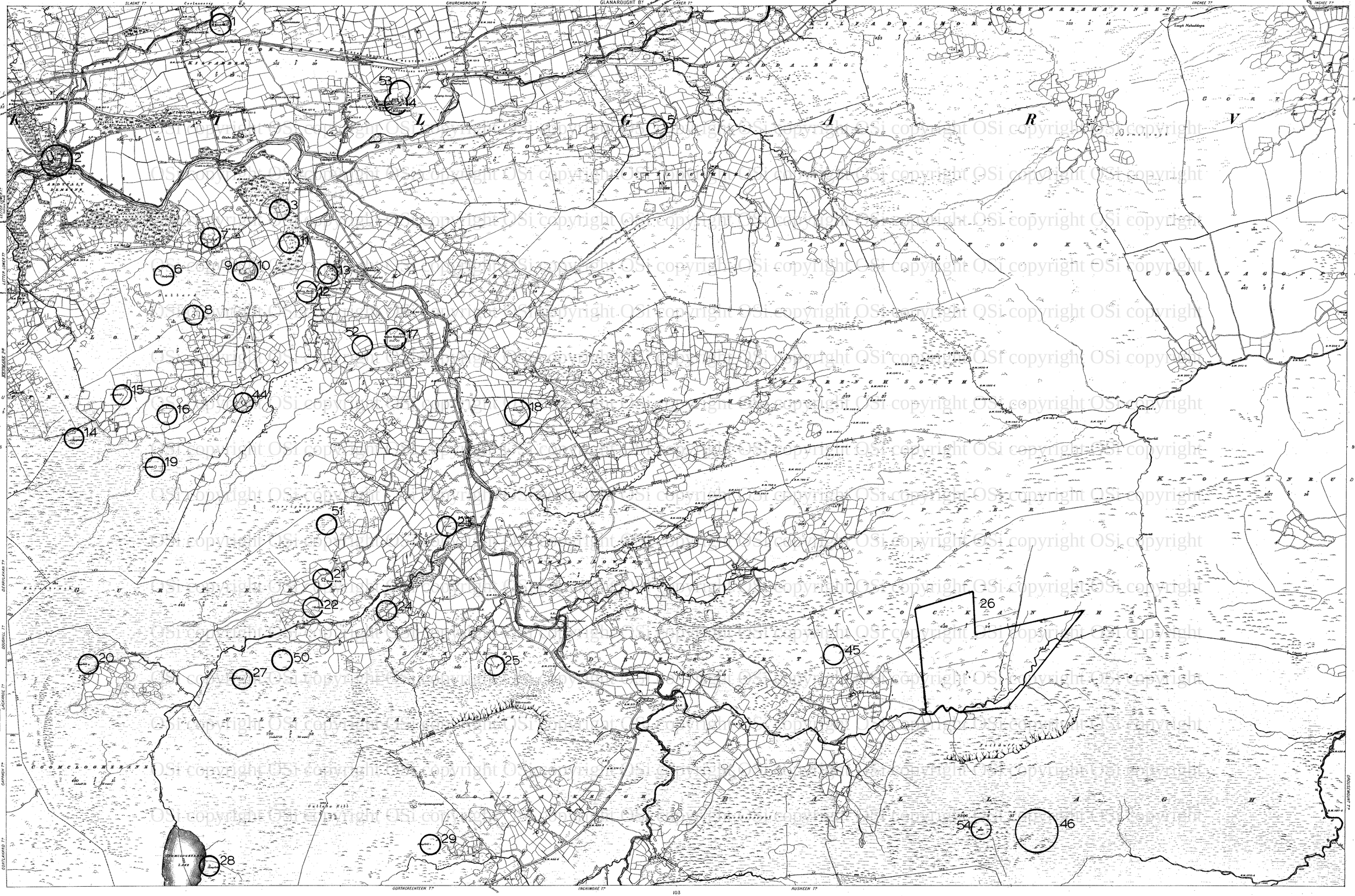
SLAGHT T.
CHURCHGROUND T.
GLANAROUGHT BY
INCHEE T.
KILLADAMORE
GORTNABRAHAFINEEN
KILLAGH
BROMNELLOW
GONALOUGHRA
BARRASTOOKA
COOLNAGOPPOGE
KNOCKANNAVH
KNOCKANNUHA
KNOCKANNUDDIG
LOUNAGH
GURTEENAGH
GURTEENLOUGH
GURTNAHOOLA
CURRAGHBROCK
CURRAGHBOY
GULLABA
COOMCLOOKERANE
COOMCLOOKERANE LAKE
Gullagh Hill
Knockeenpuck
Tooreenbeg
Tooreenmore
Tough Nahuddagra
ARDTULLY DEMESNE
ARDTULLY
BALLYCARBERY
BALLYCARBERY CASTLE
BALLYCARBERY HOUSE
BALLYCARBERY LODGE
BALLYCARBERY PIER
BALLYCARBERY QUAY
BALLYCARBERY STRAND
Ballycarbery
Ballycarbery Castle
Ballycarbery House
Ballycarbery Lodge
Ballycarbery Pier
Ballycarbery Quay
Ballycarbery Strand

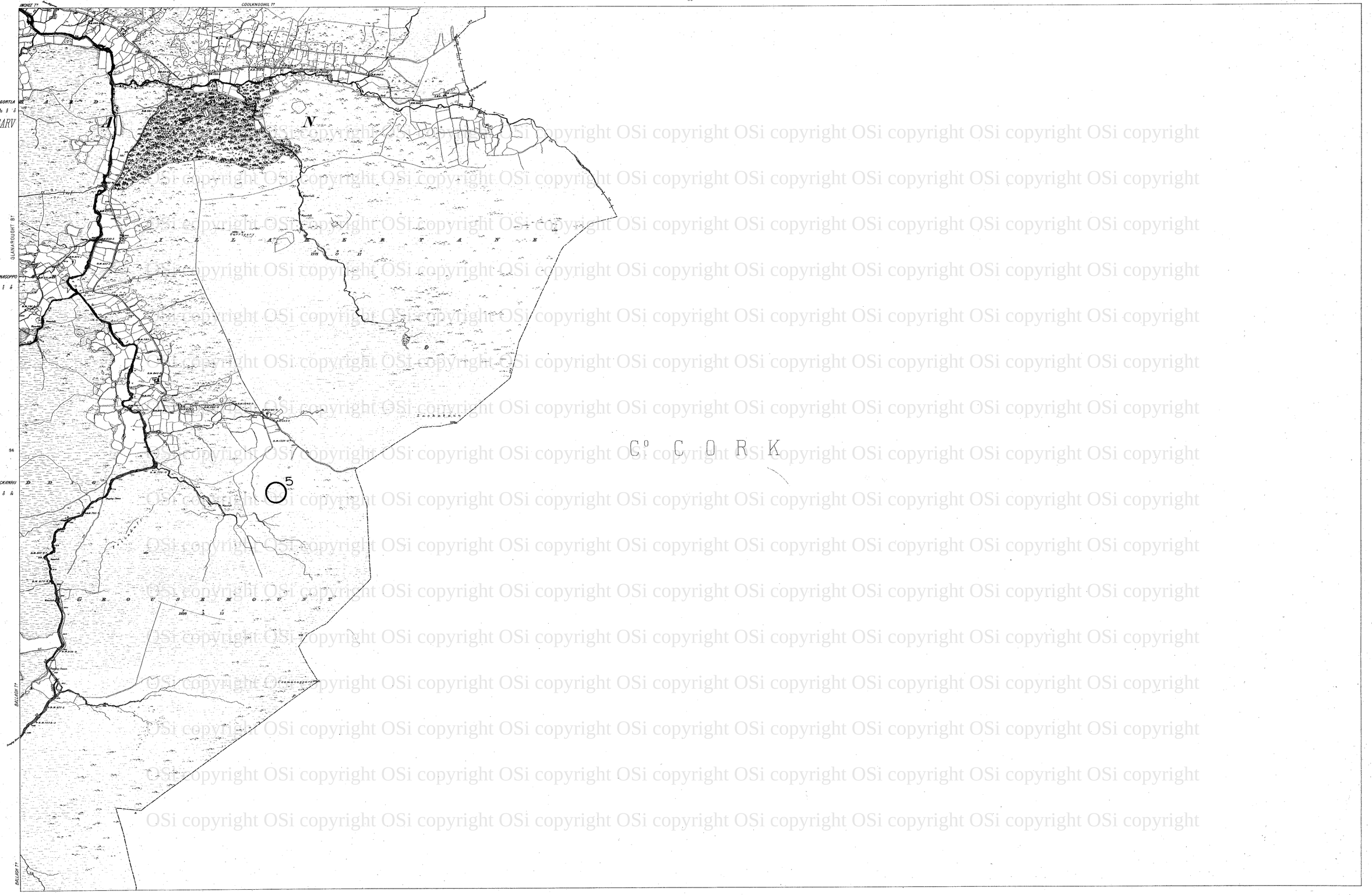

OSi copyright

CHARACTERISTICS AND SYMBOLS

County	Ward (when not coincident with other boundaries)	Antiquities (See of +) ..... ⚑ort
Barony	County Borough, Borough, Urban } Boundary described	Trigonometrical Station ..... △
Parish (In Co. Bors., Bors. & U.D. only)	District & Town	
Townland	When not coincident with other Boundaries	

The representation on this Map of a Road, Track, or Footpath, is not evidence of the existence of a right of way.
For other symbols see Table of Characteristics: 1:10,560 scale.

O.P.W. ARCHAEOLOGICAL SURVEY OF IRELAND	Sites & Monuments Record — Archaeological Constraint Map	Date/Edition of map: 1895
	The areas outlined on this map are designed to give the approximate location of archaeological sites and monuments. They are not to be taken as indicating their precise extent or boundaries on the ground.	Date of SMR detail: September 1997

0 1 km

0 1 mile

Transferred by Photographic Process from Copper to Zinc (1965) Price 10/- Net.

OSi copyright OSi copyright OSi copyright

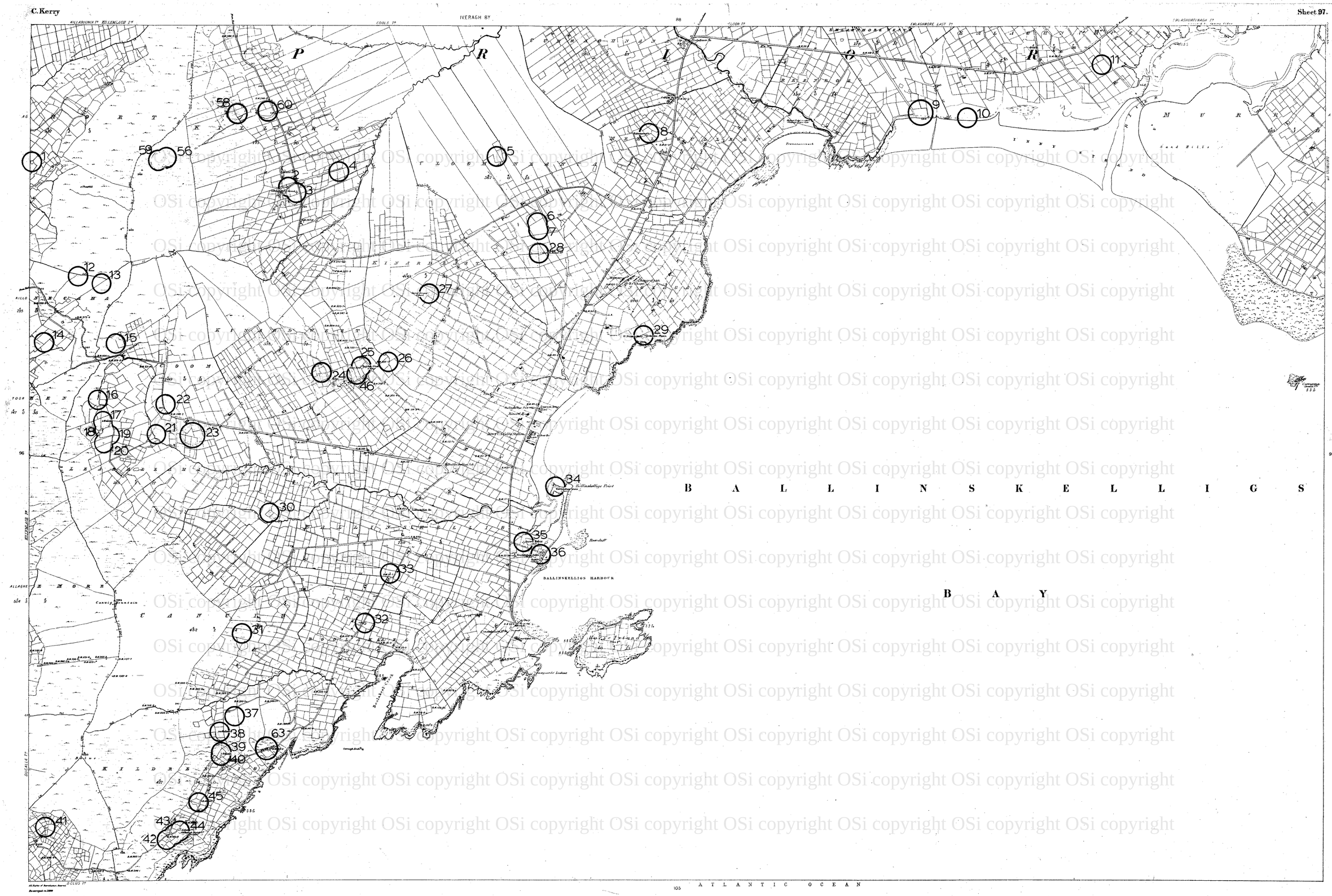

OSi copyright

CHARACTERISTICS AND SYMBOLS

County	Ward (when not coincident with other boundaries)	Antiquities (Site of ✝) ..... ft
Barony	County Borough, Borough, Urban } Boundary described	Trigonometrical Station
Parish (In Co. Bore. Barn. & U.D. only)	District & Town	Electricity Transmission Lines
Townland	When not coincident with other Boundaries	Contours

The representation on this Map of a Road, Track, or Footpath, is not evidence of the existence of a right of way.
For other symbols see Table of Characteristics: 1:10,560 scale.

NOTE – UNAUTHORISED REPRODUCTION INFRINGES STATE COPYRIGHT

O.P.W. ARCHAEOLOGICAL SURVEY OF IRELAND

Sites & Monuments Record — Archaeological Constraint Map

The areas outlined on this map are designed to give the approximate location of archaeological sites and monuments. They are not to be taken as indicating their precise extent or boundaries on the ground.

Date/Edition of map: 1896

Date of SMR detail: September 1997

0 1 km

0 1 mile

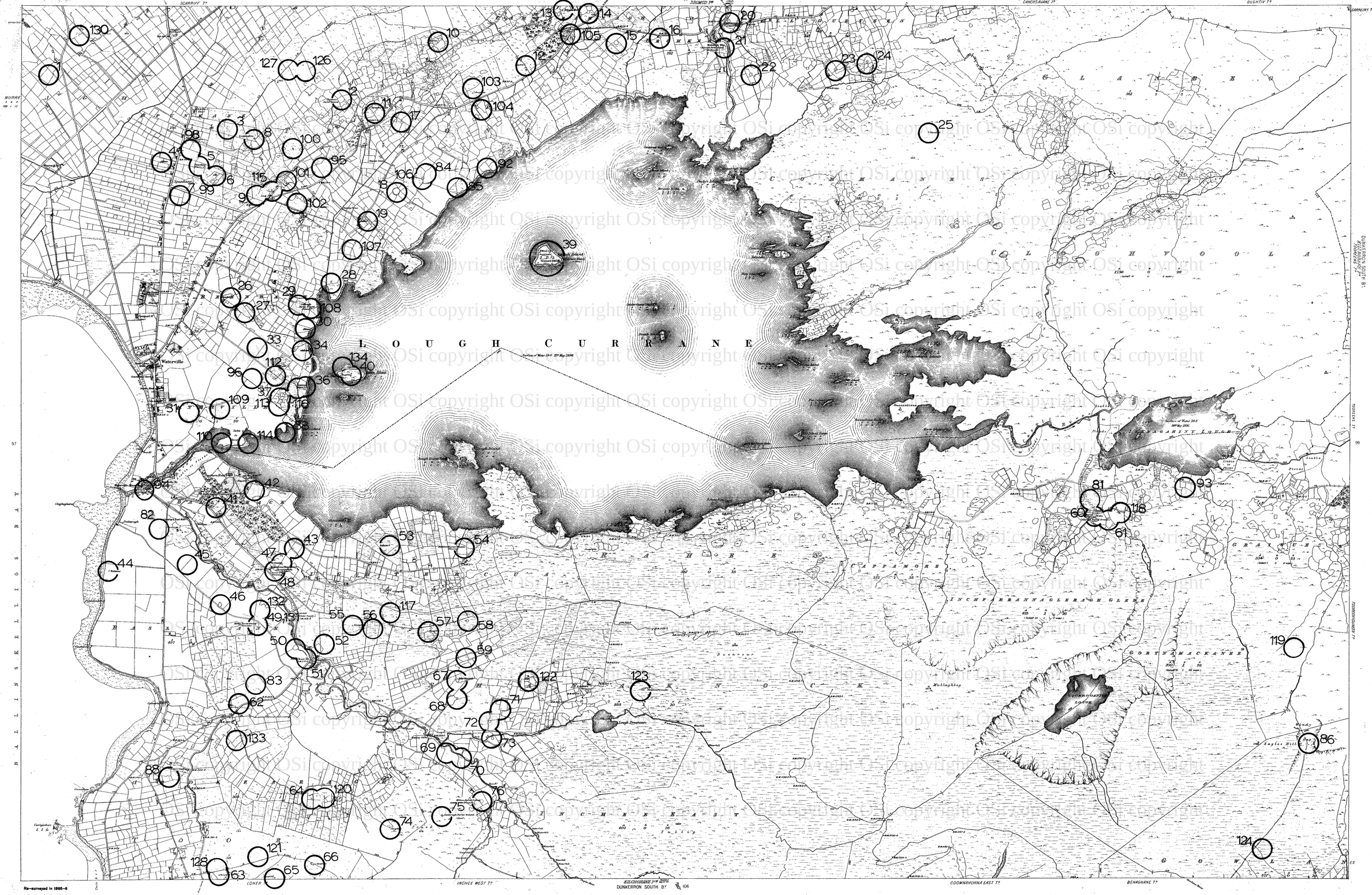

Re-surveyed in 1895-6

CHARACTERISTICS AND SYMBOLS

County	Ward (when not coincident with other boundaries)	Antiquities (Sites of ...) ... Feet
Barony	County Borough, Borough, Urban } boundary described	Trigonometrical Station
Parish (In Co. Boro., Boro. & U.D. only)	District & Town	Electricity Transmission Lines
Townland	When not coincident with other Boundaries	Contours

The representation on this Map of a Road, Track, or Footpath, is not evidence of the existence of a right of way. For other symbols see Table of Characteristics: 1:10,560 scale.

NOTE:- UNAUTHORISED REPRODUCTION INFRINGES STATE COPYRIGHT.

Transferred by Photo

O.P.W. ARCHAEOLOGICAL SURVEY OF IRELAND	Sites & Monuments Record — Archaeological Constraint Map	Date/Edition of map: 1895-6
	The areas outlined on this map are designed to give the approximate location of archaeological sites and monuments. They are not to be taken as indicating their precise extent or boundaries on the ground.	Date of SMR detail: September 1997

0 1 km

0 1 mile

OSi copyright


IVERAGH Bº
GARRAINT Tª
MAGHGREEHANE Tª
SLIEVENASKA Tª
DUNKERRON SOUTH Bº
MAULAGALLANE Tª
TOOREENS
KILGORTDROMAGH
MONEYLOUGH
COMMONS
DERRYEAST
DERRYWEST
DERRYNAVURRAGH
DERRYNAHINCH
DERRYNAMUCK
STACKAGUNNANE
ROVAGH
GOWLANEAST
LOMANAGHSOUTH
MOULAROSHANE
INCHAMORE
INCHAMORE WEST
INCHAMORE EAST
INCHALEGA EAST
OHANE
KENMARE RIVER
Cosmanakrina
Lough Gomaculleen
Lough Cloonee
Lough Cloonee Beg
Lough Cloonee More
Drumnahoughua
Lough Coolbeg
Lough Coolmore
Lough Coolnakilla
Lough Coolnagreenagh
Lough Coolnahorna
Lough Coolnamuck
Lough Coolroe
Lough Coolteen
Lough Coolvoy
Lough Gortdromagh
Lough Inchamore
Lough Inchamore West
Lough Inchaquinlan
Lough Inchaquinlan East
Lough Inchaquinlan West
Lough Inchavaddy
Lough Inchavaddy East
Lough Inchavaddy West
Lough Kilgortdromagh
Lough Kilgortdromagh East
Lough Kilgortdromagh West
Lough Moneylough
Lough Moneylough East
Lough Moneylough West
Lough Moularoshane
Lough Moularoshane East
Lough Moularoshane West
Lough Roughgrena
Lough Roughgrena East
Lough Roughgrena West
Lough Tooreens
Lough Tooreens East
Lough Tooreens West
Lough Tooreenbeg
Lough Tooreenbeg East
Lough Tooreenbeg West
Lough Tooreenmore
Lough Tooreenmore East
Lough Tooreenmore West
Lough Tooreennahinch
Lough Tooreennahinch East
Lough Tooreennahinch West
Lough Tooreennahinch North
Lough Tooreennahinch South
Lough Tooreennahinch Middle
Lough Tooreennahinch Middle East
Lough Tooreennahinch Middle West
Lough Tooreennahinch North East
Lough Tooreennahinch North West
Lough Tooreennahinch South East
Lough Tooreennahinch South West

OSi copyright OSi copyright OSi copyright

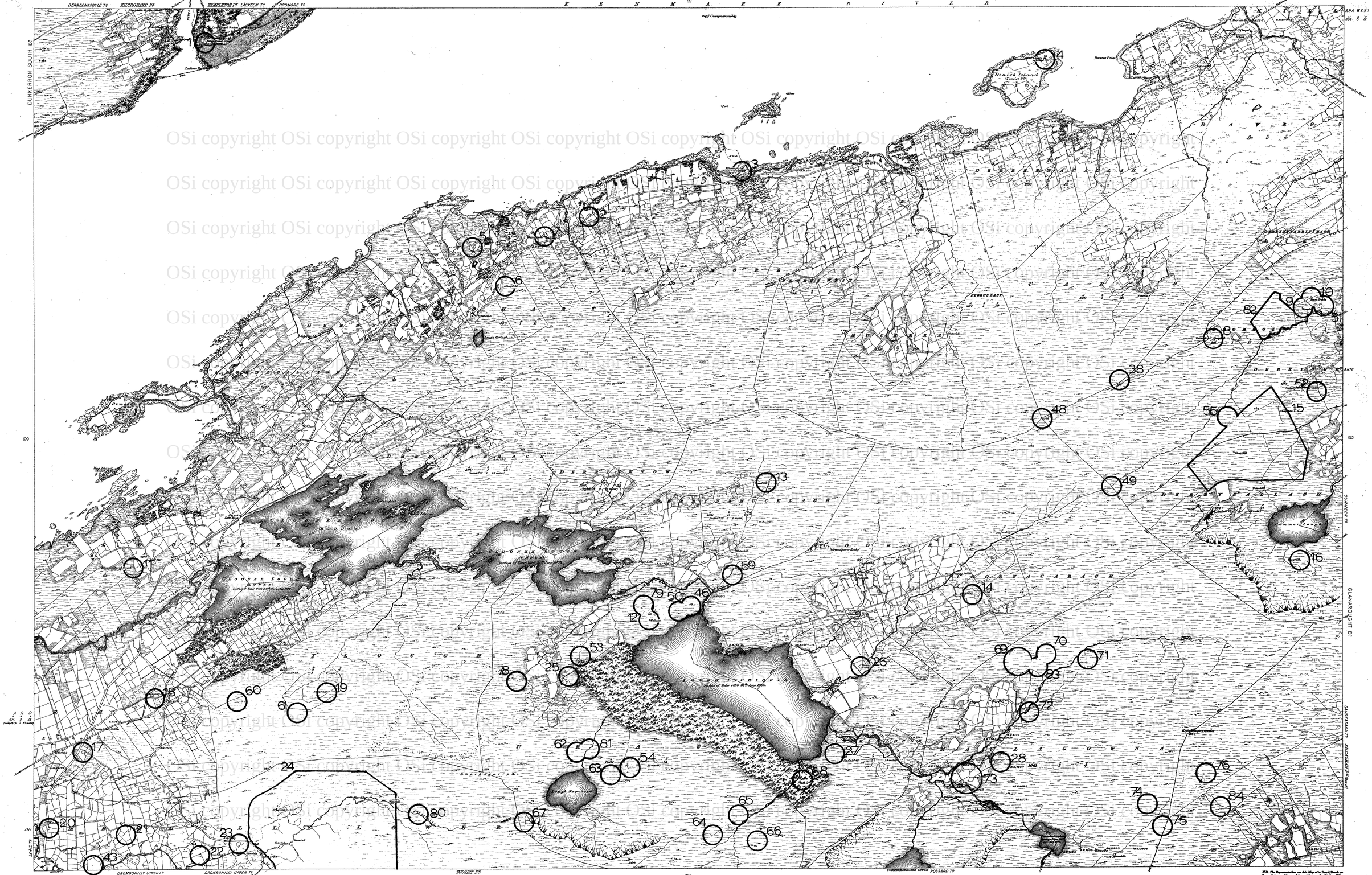

OSi copyright OSi copyright OSi copyright OSi copyright OSi copyright OSi copyright OSi copyright OSi copyright

Re-surveyed in 2000-7

N.B. The Representation on this Map of a Road, Track or Footpath is not evidence of the existence of a Right of Way.

CHARACTERISTICS AND SYMBOLS

County		Ward (when not coincident with other boundaries)		Antiquities (like at-f-)	Fort
Barony		County Borough, Borough, Urban District & Town	Boundary described	Trigonometrical Station	△
Parish (In Co. Rem., Boro. & U.D. only)		When not coincident with other Boundaries		Electricity Transmission Lines	
Townland				Contours	

The representation on this Map of a Road, Track, or Footpath, is not evidence of the existence of a right of way.
For other symbols see Table of Characteristics: 1:10,560 scale.

NOTE :- UNAUTHORISED REPRODUCTION INFRINGES STATE COPYRIGHT.

O.P.W. ARCHAEOLOGICAL SURVEY OF IRELAND

Sites & Monuments Record — Archaeological Constraint Map

The areas outlined on this map are designed to give the approximate location of archaeological sites and monuments. They are not to be taken as indicating their precise extent or boundaries on the ground.

Date/Edition of map: 1895-7

Date of SMR detail: September 1997

0 1 km

0 1 mile

© Ordnance Survey Ireland/Government of Ireland Copyright OSi copyright OSi copyright OSi


KERRYCLARE Pᴿᴿ
COOMCIGHERANE Tᴿ
COOMCIGHERANE LAKES
GULLABA Tᴿ
GORTNASKEAGH Tᴿ
KILGARVAN Pᴿᴿ
BALLAGH Tᴿ
GLANAROUGHT
GORTLAHA
COOLNAGO
DRINAGORT Tᴿ
CUMMEENISH
GEARH
PART OF KILCASK
GLANAROUGHT BY KILGARVAN Pᴿᴿ GROUSEMOUNT Tᴿ
Sheet 103¹
BALLAGH Tᴿ
Cº CORK
Loughs Reenadinna & Reenaskreigh
Loughs Reenaskreigh & Reenadinna
Loughs Reenaskreigh & Boolteens
Loughs Boolteens & Reenaskreigh
Loughs Boolteens & Reenadinna
Loughs Reenadinna & Boolteens
Loughs Reenaskreigh & Reenadinna
Loughs Reenadinna & Reenaskreigh
Loughs Boolteens & Reenaskreigh
Loughs Reenaskreigh & Boolteens
Loughs Reenadinna & Reenaskreigh
Loughs Boolteens & Reenadinna
Loughs Reenaskreigh & Boolteens
Loughs Reenadinna & Reenaskreigh
Loughs Boolteens & Reenaskreigh
Loughs Reenaskreigh & Reenadinna
Loughs Boolteens & Reenadinna
Loughs Reenadinna & Boolteens
Loughs Reenaskreigh & Reenadinna
Loughs Boolteens & Reenaskreigh
Loughs Reenaskreigh & Boolteens
Loughs Reenadinna & Reenaskreigh

C. Kerry

ATLANTIC OCEAN

96

Sheet 104 & 104A

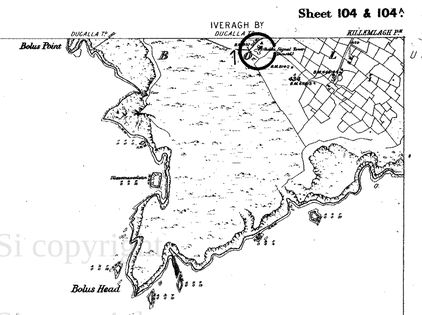

OSi copyright OSi copyright OSi copyright

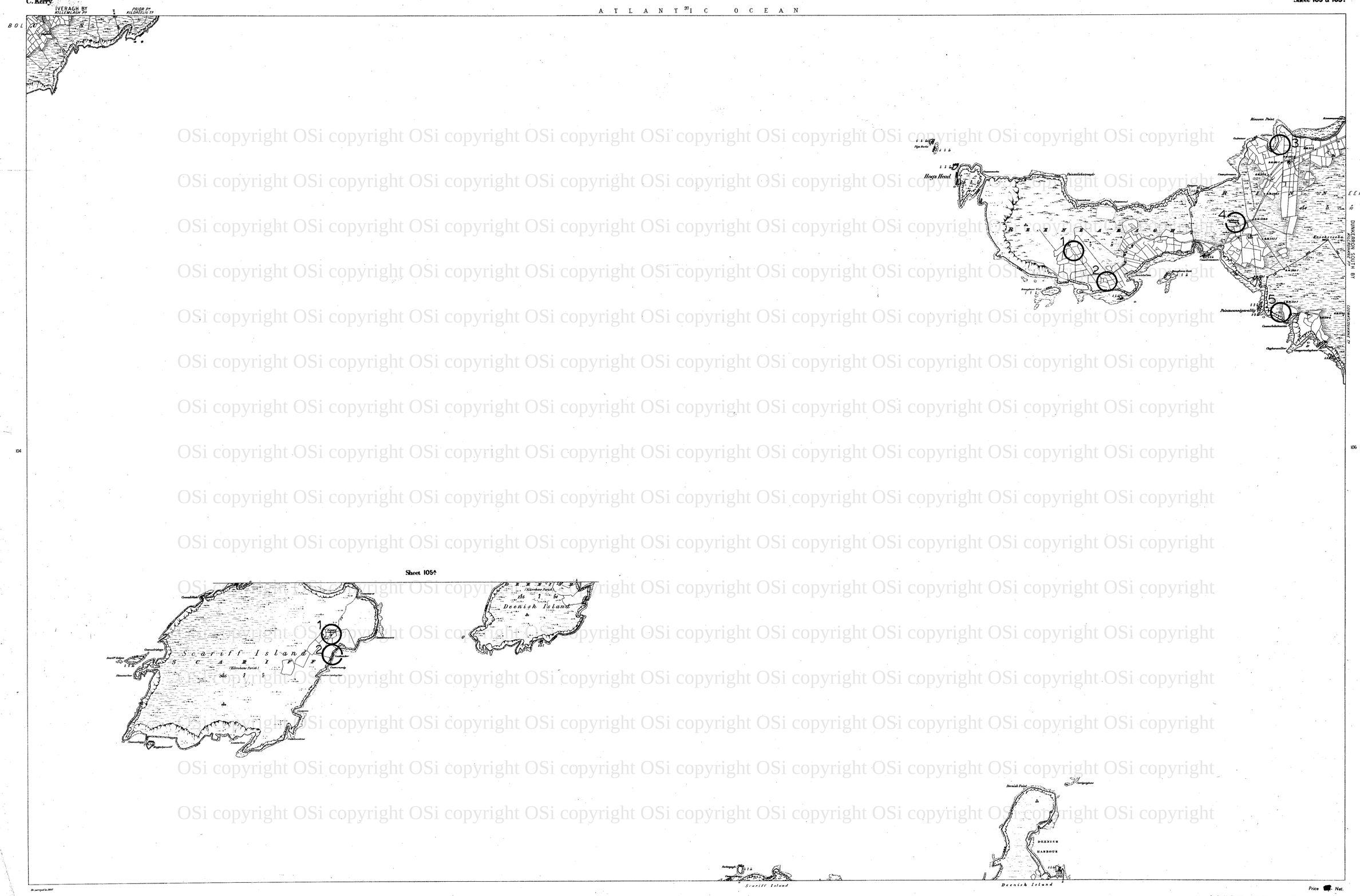

OSi copyright OSi copyright OSi copyright OSi copyright OSi copyright OSi copyright OSi copyright OSi copyright OSi copyright OSi copyright

Re-surveyed in 1997

Price [redacted] Net.

Transferred by Photographic Process from Copper to Zinc (1965)

CHARACTERISTICS AND SYMBOLS

County	Ward (when not coincident with other boundaries)	Antiquities (See of ÷) ..... 5 feet
Barony	County Borough, Borough, Urban } Boundary described	Trigonometrical Station ..... △
Parish (In Co. Boro., Boro. & U.D. only)	District & Town	
Townland	When not coincident with other Boundaries	

The representation on this Map of a Road, Track, or Footpath, is not evidence of the existence of a right of way.
For other symbols see Table of Characteristics: 1:10,560 scale.

O.P.W. ARCHAEOLOGICAL SURVEY OF IRELAND	Sites & Monuments Record — Archaeological Constraint Map	Date/Edition of map: 1897
	The areas outlined on this map are designed to give the approximate location of archaeological sites and monuments. They are not to be taken as indicating their precise extent or boundaries on the ground.	Date of SMR detail: September 1997

0 1 km

0 1 mile

OSi copyright OSi copyright OSi copyright

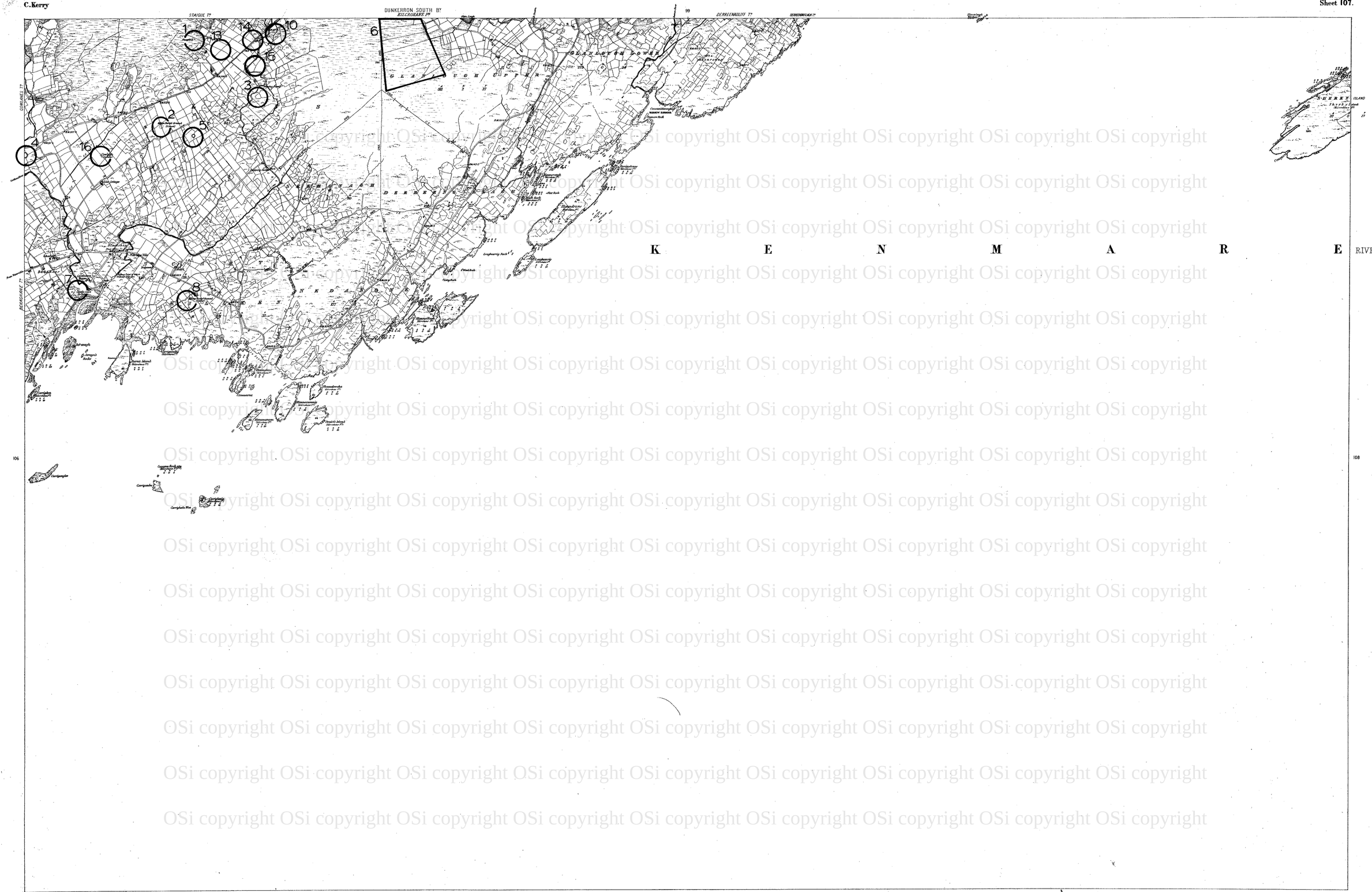

OSi copyright OSi copyright OSi copyright



OSi copyright OSi copyright OSi copyright OSi copyright OSi copyright OSi copyright

CHARACTERISTICS AND SYMBOLS

County	Ward (when not coincident with other boundaries)	Antiquities (Site of ¼") 3 feet
Barony	County Borough, Borough, Urban } Boundary described	Trigonometrical Station
Parish (in Co. Bore., Bore. & U.D. only)	District & Town	
Townland	When not coincident with other Boundaries	

The representation on this Map of a Road, Track, or Footpath, is not evidence of the existence of a right of way.
For other symbols see Table of Characteristics: 1:10,560 scale.

O.P.W. ARCHAEOLOGICAL SURVEY OF IRELAND	Sites & Monuments Record — Archaeological Constraint Map	Date/Edition of map: 1897
	The areas outlined on this map are designed to give the approximate location of archaeological sites and monuments. They are not to be taken as indicating their precise extent or boundaries on the ground.	Date of SMR detail: September 1997

0 1 km

0 1 mile

© Ordnance Survey Ireland and Government of Ireland
Reproduced from the Ordnance Survey Ireland Discovery Series Map with the permission of the Controller of Her Majesty's Stationery Office, Government of Ireland.
© Ordnance Survey Ireland and Government of Ireland
Compiled and published by the Ordnance Survey Ireland, Phoenix Park, Dublin 8, Ireland.
© Ordnance Survey Ireland and Government of Ireland
Unauthorised reproduction infringes Ordnance Survey Ireland and Government of Ireland copyright.
© Ordnance Survey Ireland and Government of Ireland
No part of this publication may be copied, reproduced or transmitted in any form or by any means, electronic or mechanical, including photocopying, recording or any information storage or retrieval system, without prior permission in writing from the Ordnance Survey Ireland and Government of Ireland.
© Ordnance Survey Ireland and Government of Ireland
For more information on this or any other map produced by the Ordnance Survey Ireland please contact the Ordnance Survey Ireland Customer Care Unit, Phoenix Park, Dublin 8, Ireland.
© Ordnance Survey Ireland and Government of Ireland
Tel +353 1 802 5300, Fax +353 1 802 5446, email info@osi.ie
© Ordnance Survey Ireland and Government of Ireland
www.osi.ie
© Ordnance Survey Ireland and Government of Ireland

DROMBOHILLY LOWER T.
DROMBOHILLY UPPER T.
GLANAROUGHT B.
URAGH T.
MAULAGOWNA T.
KILCASKAN P.
TUOSIST P.
CLOGHERANE T.
KNOCKOWEN T.
COOLCREEN T.
CLOGHER T.
KEALKIL T.
GLENFLESK T.
Knockanroe
Knockanroe 1106
Knockanroe 1106
Knockanroe 1106

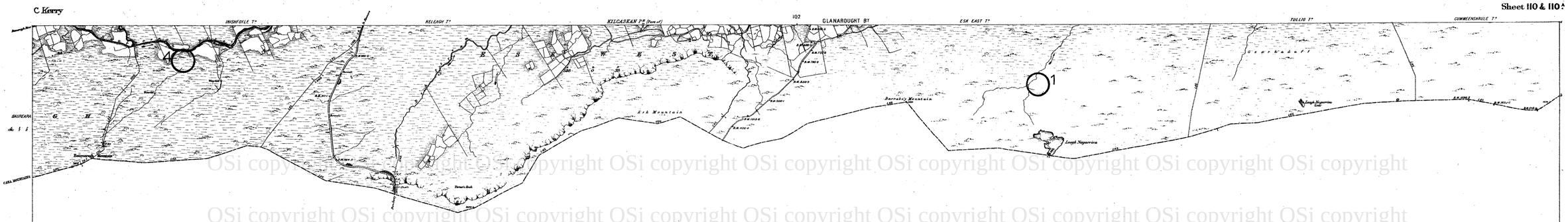

OSi copyright OSi copyright OSi copyright

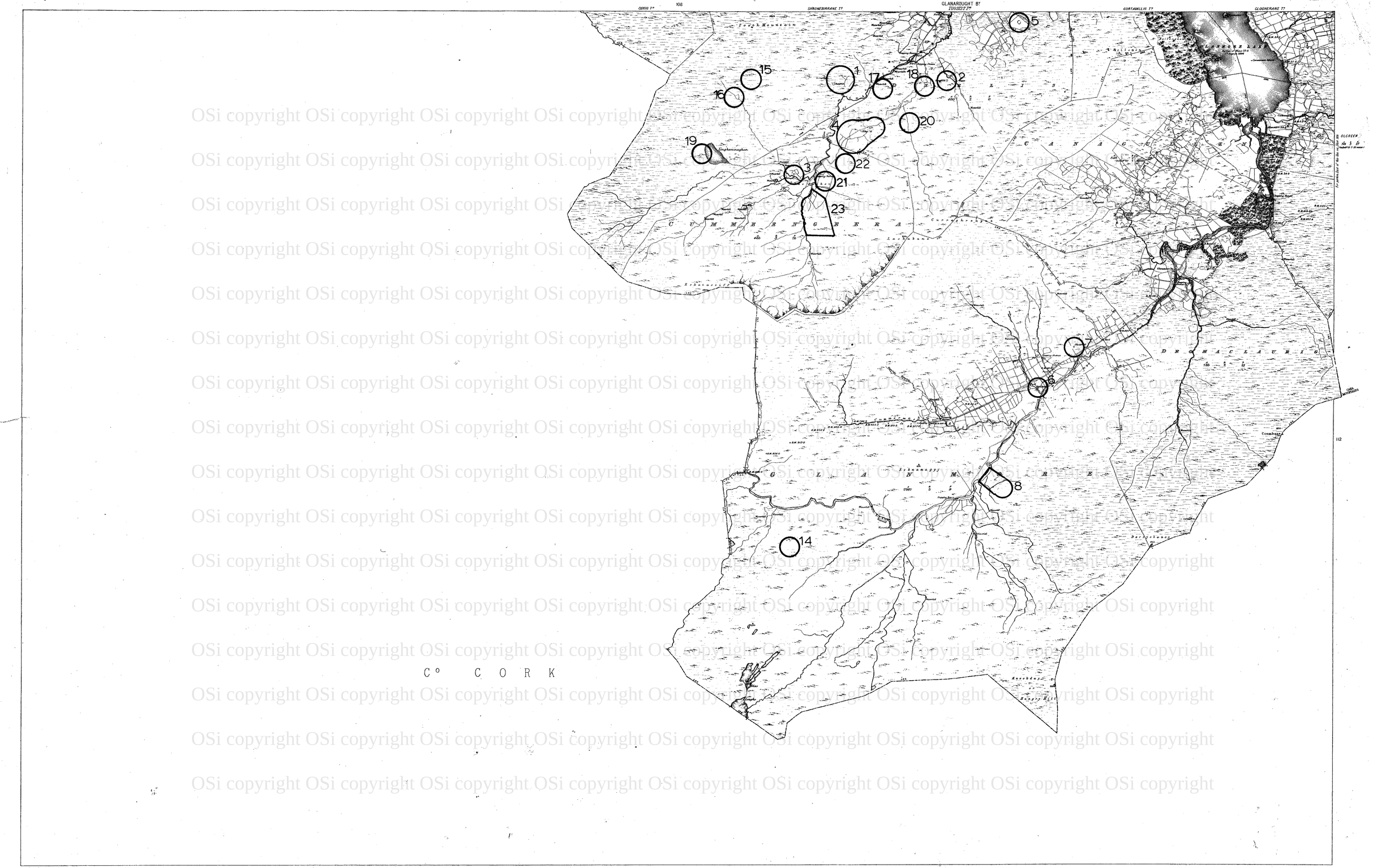
108
112
CORIG T.D
SHROMEBIRRANE T.D
GLANAROUGHT BY
TUOGSET D.
GORTAMULLIG T.D
GLOGHERANE T.D
Tooh Mountain
Lough Allua
Lough Allua
Lough Allua

KERRY OS 52 detail VENTRY AREA A

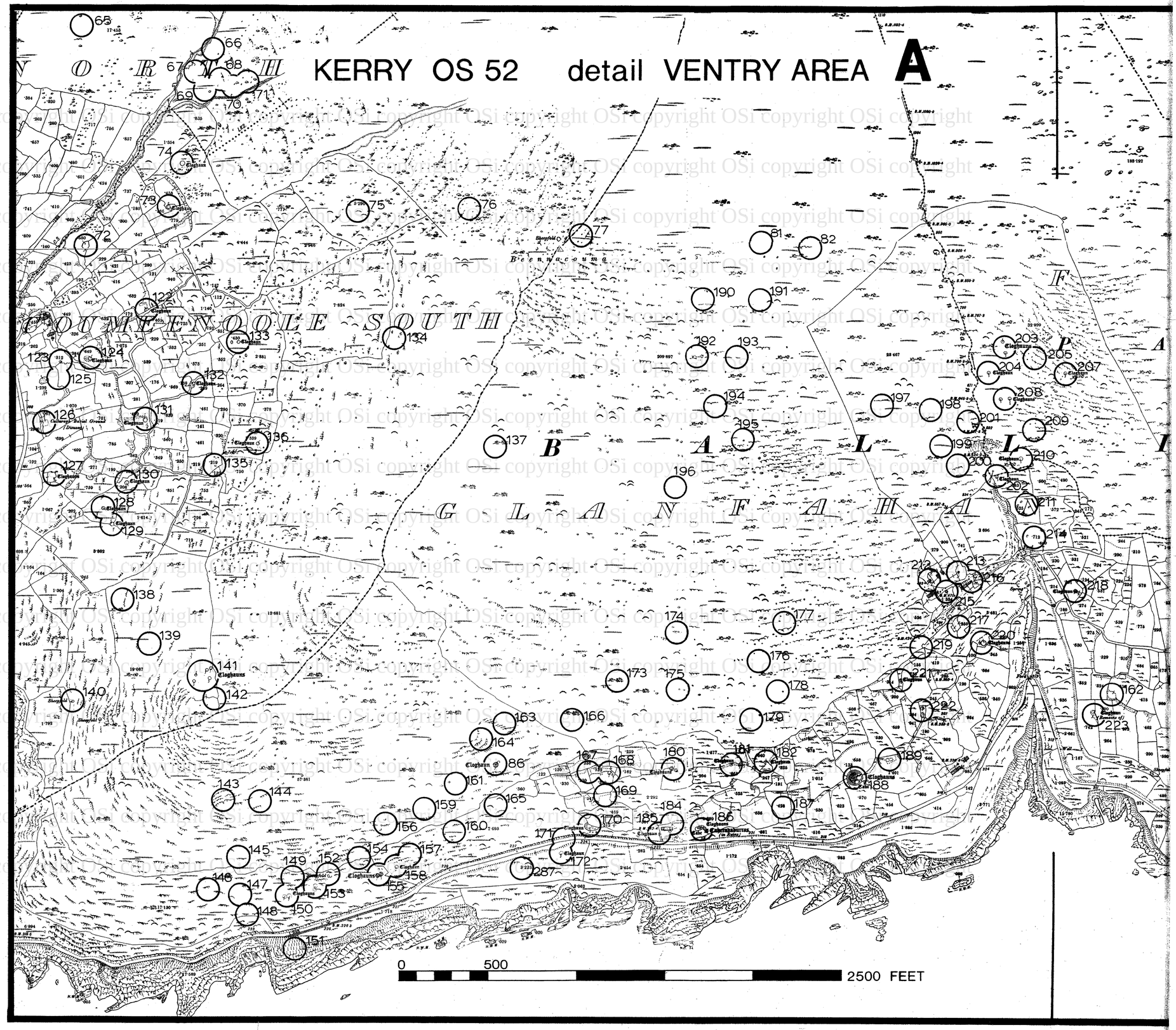

25″ plans			O.S. 52
1	2	3	4
5	6	7	8
9	10	11	12
13	14	15	16

OSi copyright OSi copyright OSi copyright OSi copyright OSi copyright OSi copyright OSi copyright

KERRY OS 52 detail VENTRY AREA

B

OSi copyright OSi copyright OSi copyright OSi copyright OSi copyright OSi copyright OSi copyright OSi copyright OSi copyright OSi copyright

0 500 2500 FEET

25" plans — O.S. 52

1	2	3	4
5	6	7	8
9	10	11	12
13	14	15	16